1998
DISTRICT CENSUS REPORT
OF
KASUR

Census Publication No. 112

POPULATION CENSUS ORGANIZATION
STATISTICS DIVISION
GOVERNMENT OF PAKISTAN
ISLAMABAD

AUGUST
2000

PREFACE

The Fifth Population and Housing Census, due in March 1991, was conducted in March 1998 i.e. after a lapse of 7 years from its due date. The entire country was covered from 2-18 March 1998 including Federally Administered Tribal Areas, Northern Areas and Azad Kashmir. During the first three days i.e. from 2nd to 4th March housing units were physically numbered and registered as an inventory for conduct of the census from 5th to 18th March. The inventory also served as a guideline for the supervisors besides ensuring coverage of left out housing units, of listing operation, during the census operation.

Name, age, sex, marital status, educational attainment, relationship with the head of the household, nationality, religion, mother tongue, literacy and possession of National Identity Card were the population topics. Whereas number of households, tenure, period when constructed, construction material of walls and roofs and source of drinking water-inside or outside, source of light, fuels used, type of kitchen, bathroom and toilet facilities and watching of TV, listening to radio and reading of newspapers were the housing units topics. Besides core questions about migration alongwith its reasons, economically active population, fertility, field of education, disability and inoculation of children against 6 diseases were asked about all persons on sample basis.

There were 3 questionnaires designed for registration of housing units and collection of information on population and housing characteristics. Form-1 (Annex-A) was used for registration of housing units. Form-2 i.e. short form (Annex-B) was used for collection of information about all persons on core questions pointed out in the foregoing paragraph. While remaining topics were inquired on sample basis and Form 2-A i.e. long form (Annex-C) was used. Necessary definitions and concepts relating to the above mentioned questionnaires/ forms are given at (Annex-D) for information of our readers.

About 8 per cent single stage stratified sample was drawn with slightly more representation given to small provinces, districts and urban areas to make it a representative sample.

The report consists of five parts viz(I) Write up which carries some general description of the district, (II) Broad analysis of population census data, (III) Broad analysis of housing census data, (IV) comprises statistical tables while part(V) provides additional information about part I to IV in the form of annexures.

The general description covers location, boundaries, area, geography, climate, rainfall, ethnicity, administrative set-up, agriculture, flora and fauna, health, industries, communication system, infra structure, besides introducing the district. The main findings on popu-

lation characteristics deal with population size, growth and distribution; sex, age and marital status composition; literacy and educational attainment; economic activities, migration, mother tongue, fertility, disability, possession of National Identity Card, inoculation of children against six diseases and homeless population. Whereas main findings on housing characteristics throw light on housing units/households, information on number of rooms,including population density per housing unit and per room,tenure,period since constructed, construction material used on walls and roofs, source of drinking water,source of light,cooking fuel used in kitchen, availability of kitchen,toilet and bathroom facilities and source of information etc.

Efforts have been made to provide maximum but meaningful data amenable to possible statistical analysis useful for planners, researchers and other users from grass roots to national level. The report comprises 52 tables in all, of which 38 relate to population characteristics, 12 to housing characteristics while two deal with some housing as well as population characteristics. Of 52 tables 27 are based on complete count information while remaining on sample count information. Because of space problem the tables on occupation and industries are in coded form. Therefore, after mentioning occupation and industries in coded form on the tables the details of occupational and industrial groups are appended at Annex-E&F respectively.

Census taking was a gigantic task which involved a large field force drawn from Provincial Government Departments mainly for which active cooperation of concerned officials/officers was highly essential. This report will remain incomplete without acknowledging the efforts made by the field staff, armed forces Jawans and the cooperation extended by their officers especially the Chief Secretary, Punjab and Headquarters Army Air Defence Command Rawalpindi. The credit also goes to officers of Statistics Division and Federal Bureau of Statistics for rendering administrative and technical support. I am personally indebted to the Government who encouraged to conduct the census in March, 1998 and later keen interest taken in releasing the data as early as possible for the benefits of all users. I also thank the donor agencies like UNFPA, UNDP and UNICEF for providing financial assistance in acquiring equipment/machinery and technical support for the conduct of census. It would not be justified to release this report without acknowledging the efforts made by the technical staff of Population Census Organization, in providing technical guidelines, the management services given by the administration, the services support rendered by the secretariat staff.

Despite making the best efforts in producing quality output I believe that there is a great room for improvement, therefore, constructive comments/suggestions from all concerned are welcomed.

Dated:30-6-2000.

(Ejaz Ilahi Piracha)
for Chief Census Commissioner

CONTENTS

PART-I		Page No.
1.	GENERAL DESCRIPTION OF THE DISTRICT	1
1.1	INTRODUCTION	1
1.2	LOCATION	1
1.3	BOUNDARIES	1
1.4	AREA	1
1.5	PHYSICAL FEATURES AND TOPOGRAPHY	1
1.5.1	Physical Features	1
1.5.2	Topography	2
1.6	FLORA	2
1.7	FAUNA	2
1.8	CLIMATE	2
1.8.1	Weather	2
1.8.2	Rainfall	3
1.9	ETHNIC STRUCTURE AND HISTORY	3
1.9.1	History	3
1.9.2	Tribes and Races	4
1.10	DRAINAGE	4
1.10.1	Rivers	4
1.11	CULTURE	5
1.11.1	Food	5
1.11.2	Dress	5
1.11.3	Ornaments	6
1.11.4	Betrothals/Marriages	6
1.11.5	Births	6
1.11.6	Deaths	7
1.11.7	Superstitions/Beliefs	7
1.11.8	Customs/Traditions/Sports	7
1.12	PLACES OF INTEREST	8
1.12.1	Shrine Baba Bulley Shah	8
1.11.2	Ganda Singh Wala Border	8
1.12.3	Balloki Headworks	8
1.12.4	Chhanga Manga Forest/Park	8

1.13	**ADMINISTRATIVE SET-UP**		9
	1.13.1	Executive	9
	1.13.2	Judiciary	9
	1.13.3	Police	9
	1.13.4	Revenue System	9
	1.13.5	Other Departments	10
1.14	**AGRICULTURE AND RELATED SECTORS**		12
	1.14.1	Cropping Pattern	12
	1.14.2	Horticulture	12
	1.14.3	Irrigation	12
	1.14.4	Forestry	13
	1.14.5	Live'stock	13
1.15	**COMMUNICATIONS**		13
	1.15.1	Railways	13
	1.15.2	Roads	13
	1.15.3	Others	14
1.16	**EDUCATION**		14
1.17	**INDUSTRIES**		15
1.18	**HEALTH**		15
PART-II			
2.	**BROAD ANALYSIS OF POPULATION DATA**		19
2.1	**POPULATION SIZE, GROWTH AND DISTRIBUTION**		19
	2.1.1	Population Size and Growth	19
	2.1.2	Rural and Urban Distribution	19
	2.1.3	Religion	23
	2.1.4	Mother Tongue	23
	2.1.5	Disabled Persons	24
2.2	**SEX, AGE AND MARITAL STATUS**		24
	2.2.1	Sex Ratio	24
	2.2.2	Age Structure	25
	2.2.3	Marital Status	27
	2.2.4	Female of Reproductive Ages by Marital Status	27
2.3	**LITERACY AND EDUCATIONAL ATTAINMENT**		28
	2.3.1	Literacy	28
	2.3.2	Educational Attainment	28
	2.3.3	Enrolment Ratio	29
	2.3.4	Level of Education	29

2.4	**MIGRATION**	29
2.5	**ECONOMIC CHARACTERISTICS**	30
2.5.1	Economically Active Population	30
2.5.2	Unemployment	31
2.5.3	Employed Population by Occupation	31
2.5.4	Employed Population by Industries	35
2.5.5	Employment Status	36
2.6	**IMMUNIZATION**	36
2.7	**NATIONAL IDENTITY CARD**	39
2.8	**HOMELESS POPULATION**	39
PART-III		
3.	**BROAD ANALYSIS OF HOUSING DATA**	43
3.1	**LEVEL OF CONGESTION**	43
3.2	**NATURE OF TENURE**	43
3.3	**PERIOD OF CONSTRUCTION**	44
3.4	**CONSTRUCTION MATERIAL OF OUTER WALLS**	44
3.5	**CONSTRUCTION MATERIAL OF ROOFS**	44
3.6	**SOURCE OF DRINKING WATER**	45
3.7	**SOURCE OF LIGHTING**	45
3.8	**COOKING FUEL USED**	46
3.9	**AVAILABILITY OF KITCHEN , BATHROOM AND LATRINE**	46
3.10	**SOURCE OF INFORMATION**	47
PART-IV		
	STATISTICAL TABLES	
Table-1	Area, population by sex, sex ratio, population density, urban proportion, household size and annual growth rate	51
Table-2	Urban localities by population size and their population by sex, annual growth rate and household size	52
Table-3	Number of rural localities by population size and their population by sex	53
Table-4	Population by single year age, sex and rural/urban	54
Table-5	Population by selected age group, sex and rural/urban	66
Table-6	Population (15 years and above) by sex, age group, marital status and rural/urban	68

Table-7	Population by relationship to the head of household by age group, sex and rural/urban	80
Table-8	Population by religion, sex and rural/urban	86
Table-9	Population (5 years and above) by religion, ability to read the Holy Quran or respective Holy Book and rural/urban	88
Table-10	Population by mother tongue, sex and rural/urban	89
Table-11	Population (10 years and above) by literacy, sex, age group and rural/urban	91
Table-12	Literate population (10 years and above) by level of educational attainment, sex, age group and rural/urban	103
Table-13	Literate population (10 years and above) by field of education, sex, age group and rural/urban	115
Table-14	Population (5 years and above) by educational institution attendance, sex, age group and rural/urban	118
Table-15	Student population (5 years and above) by educational attainment, sex, age group and rural/urban	121
Table-16	Student population (5 years and above) by field of education, sex, age group and rural/urban	124
Table-17	Population by place of enumeration, place of birth, sex and rural/urban	127
Table-18	Population by duration of continuous residence, sex, age group and rural/urban	128
Table-19	Migrant population by place of previous residence, duration of continuous residence and rural/urban	134
Table-20	Migrant population (10 years and above) by place of previous residence, literacy, educational attainment and rural/urban	149
Table-21	Migrant population by place of previous residence, reason for migration, sex and rural/urban	164
Table-22	Population (10 years and above) by activity, sex, age group and rural/urban	167
Table-23	Employed population (10 years and above) by occupation, employment status, sex, broad age group and rural/urban	170
Table-24	Employed population (10 years and above) by industry, employment status, sex, broad age group and rural/urban	176
Table-25	Employed population (10 years and above) by industry, occupation, sex, broad age group and rural/urban	182
Table-26	Employed population (10 years and above) by occupation, educational attainment, sex and rural/urban	191
Table-27	Unemployed population (10 years and above) by educational attainment, sex, age group and rural/urban	194
Table-28	Unemployed population (10 years and above) by reason of unemployment, sex, age group and rural/urban	197
Table-29	Ever married women (15 - 49 years) by age group, number of children born alive and rural/urban	200

Table-30	Ever married women (15 - 49 years) by age group, number of children still living and rural/urban	201
Table-31	Ever married working women (15 - 49 years) by age group, number of children born alive and rural/urban	202
Table-32	Ever married women (15 - 49 years) by age group, literacy, educational attainment, number of children born alive and rural/urban	203
Table-33	Ever married women (15 - 49 years) by age group, number of children born alive during last 12 months, still living and rural/urban	209
Table-34	Disabled population by nature of disability, sex, age group and rural/urban	210
Table-35	Disabled population (10 years and above) by nature of disability, sex, educational attainment, activity and rural/urban	216
Table-36	Population (less than 10 years) by immunization, sex and rural/urban	219
Table-37	Population (18 years and above) holding National Identity Card by age group, sex and rural/urban	220
Table-38	Homeless population by age group, sex, marital status, religion, literacy and rural/urban	221
Table-39	Selected population and housing statistics of individual rural localities	224
Table-40	Selected population and housing statistics of individual urban localities	262
Table-41	Household by size and rural/urban	268
Table-42	Housing units by household size, number of rooms and rural/urban	269
Table-43	Housing units by number of rooms, tenure and rural/urban	270
Table-44	Owned housing units by period of construction, number of rooms and rural/urban	271
Table-45	Housing units by tenure, material used in outer walls, roofs and rural/urban	272
Table-46	Owned housing units by period of construction, material used in outer walls, roofs and rural/urban	273
Table-47	Housing units by tenure, source of drinking water, lighting, cooking fuel used and rural/urban	274
Table-48	Owned housing units by period of construction, source of drinking water, lighting, cooking fuel used and rural/urban	277
Table-49	Housing units by tenure, kitchen, bath room, latrine facilities and rural/urban	280
Table-50	Owned housing units by period of construction, kitchen, bath room, latrine facilities and rural/urban	281
Table-51	Owned housing units by period of construction, material used in outer walls, material used in roof and rural/urban	282
Table-52	Number of households by source of information and rural/urban	285

PART-V

Annexure-A	House Listing Form-1	I
Annexure-B	Population and Housing Census (complete count) Form-2	III
Annexure-C	Population and Housing Census (sample count) Form 2-A	V
Annexure-D	Definitions and Concepts	VII
Annexure-E	Pakistan Standard Classification of Occupations for the 1998 Population Census	XI
Annexure-F	Pakistan Standard Classification of Industries for the 1998 Population Census	XIII
Annexure-G	District and Tehsil maps	XV

PART - I
GENERAL DESCRIPTION OF THE DISTRICT

1. GENERAL DESCRIPTION OF THE DISTRICT

1.1 INTRODUCTION

District Kasur came into existence on July 1, 1976, after being detached from Lahore district. It is named after Kasur town situated 55 kilometres south of Lahore. It has a glorious past set in spiritual and cultural traditions, nurtured by Sufi saints, musicians and singers.

Kasur though not as old as Lahore, is a brother town of Lahore.There are different traditions about the name Kasur. One is that the town was founded by Kasur/Kasu the son of Ram Chandar and named after him as Kasurpur. The other tradition tells us that the town was founded by pathan families of Kandhar during the period of Akbar. The Pathans constructed some small forts known as Kot. There were about twelve Kots named after the heads of various families. These names still exist. In arabic, Kot or fort is known as Kaser (qaser) and plural of Kaser is Kasur, the name of the town.

1.2 LOCATION

Kasur town is situated, 55 kilometres south of Lahore. The district lies from 30° -40' to 31°- 20' north latitudes and 73° - 38' to 74° - 41' east longitudes.

1.3 BOUNDARIES

Kasur is bounded on the north by Lahore district, on the east and south-east by India, on the south-west by Okara district and on the north-west by Sheikhupura district.

1.4 AREA

The district has total area of 3,995 square kilometres divided into 3 Tehsils namely Kasur, Chunian and Pattoki having an area of 1,887, 1,180 and 928 square kilometres respectively. It has three Municipal Committees and six Town Committees.

1.5 PHYSICAL FEATURES AND TOPOGRAPHY

1.5.1 Physical Features

The district is bounded by the river Ravi in the north-west and river Satluj in the south-east. Whereas the old course of river Bias bifurcates the district into two equal parts locally known as Hither and Uthar or Mithan Majha and Khara Majha. Both the areas have a height differential of approximately 5.5 metres. The natural surface elevation of the district is 198 metres above the sea level, having a general slope from north-east to south-west. Whereas the east and west ends of the district comprise the flood plains of rivers Satluj and Ravi, characterized by breaching of looping river channels braided around meander bars.

1.5.2 Topography

Topographically speaking, Kasur district lies between the river Satluj which flows along its boundary with India and river Ravi which flows along its boundary with Sheikhupura district. The district may be divided into two parts, a low lying or riverine area along the two bordering rivers and upland, away from the rivers. The riverine area is generally inundated during monsoon season. The water level in this area is higher than that in the upland. The soil is sandy. The upland is flat plain sloping from north-east to south-west. The general height of the area is from 150 to 200 metres above the sea level.

1.6 FLORA

Flora of the district has been greatly modified by human agency, of the old open forests of small trees and shrubs, there remains only a few Rakhs or portions of forest which are kept as gazing ground for cattle, etc. Amongst trees the most important are Kikar (Acacia arbica), Shisham or Tahli (Dalbergia sissoo), Beri (Zizyphus jajaba), Toot (Morus marlaccae), Sharin (Albizzia lebbek, Dharek (Malia azerdaracb), Phulahi (Acacia modesta) and Nim (Melia indica). Piple (Ficus religiosa) and Bohar (Ficus indica) are planted for shade. The growth in Rakhs is composed mainly of three kinds of trees Jand (Prosopis spicigera), Karril (Capparis aphylla), and Van or Jal (Salvadora obeoides). Occasionally Pelu (Acacia loucophhloea) and Farash (Tamarix articulata) are also found. Pilchhi (Tamarix gallio) is found on moist sandy soil along the rivers and is used for wicker-work, basket making etc.

1.7 FAUNA

Wolf and jackal are the only wild animals of any importance. The former being met with occasionally in the low land wastes of Chunian Tehsil but jackal are found every where. Chhanga Manga reserve, a thick forest, is the only area in which a few Nelgai, pig, peafowl and hare are found.

1.8 CLIMATE

1.8.1 Weather

The district has extremes of climate, the summer season begins from April and continues till September. June is the hottest month. The mean maximum and minimum temperatures for this month are about 40 and 27 degree centigrades respectively. The winter seasons lasts from November to March. January is the coldest month. The mean maximum and minimum temperatures for the coldest month are 20 and 6 degree centidrades respectively.

1.8.2 Rainfall

Towards the end of June monsoon conditions appear and during the following two and a half months spell of rainy season alternates with intervals of sultry weather. The winter rain falls during January, February and March ranging from 23 to 31 milimetres.

Detailed data on temperature and precipitation is not available for Kasur district. These details are however, available for the nearest meteorological station Lahore which as close proxy of the district are given below:

TABLE 1.1 MONTHWISE MEAN TEMPERATURES, PRECIPITATION AND RELATIVE HUMIDITY, 1960-98

Month	Mean Temperature (°C)		Precipitation (millimeters)	Relative Humidity (%)
	Maximum	Minimum		
January	19.8	5.9	23.0	64.6
February	22.0	8.9	28.5	57.6
March	27.1	14.0	41.2	51.1
April	33.9	19.6	19.7	37.9
May	38.6	23.7	22.4	31.9
June	40.4	27.4	36.3	39.8
July	36.1	26.8	202.1	63.3
August	35.0	26.4	163.9	68.8
September	35.0	24.4	61.1	59.6
October	32.9	18.2	12.4	53.2
November	27.4	11.6	4.2	61.4
December	21.6	6.8	13.9	67.8
Annual	30.8	17.8	628.7	54.7

1.9 ETHNIC STRUCTURE AND HISTORY

1.9.1 History

Kasur as bordering district and district headquarters town is the most important after Lahore built upon the high bank which marks the termination of the Majha and looking down upon the low-lands of the Satluj Hither. It is a place of great antiquity and is identified by the historians as one of the places visited by the Chinese pilgrim, Howang Tsang in the 7th century A.D. but it does not appear in history until late in the Muslim period when it was settled as a Pathan colony from east of the Indus. These migrants entered the town either in the reign of Babar or in that of his grandson Akbar and founded a considerable principality with territory on both sides of the Satluj. When the Sikhs rose to power, they met great opposition from the Pathans of Kasur. The chiefs of the Bhangi confederacy stormed the town in 1763 and again in 1770 and although they succeeded in holding the entire principality for a while, the Pathan leaders re-established their independence in 1794 and resisted many subsequent attacks also. The town of Kasur was incorporated in the kingdom of Lahore by Ranjit Singh in 1807 and had been a municipality since 1885.

1.9.2 Tribes and Races

The principal castes and tribes residing in Kasur district are Jat, Rajput/Mayo, Arain, Dogar, Ansari, Sheikh and Pathan. The refugees from East Punjab settled in this district also belong largely to these tribes and castes. There are mueens or village artisans also, they include Christians, blacksmiths (Lohar), carpenters (Tarkhan), potters (Kumhar), barbers, weavers etc. These mueens are found in all villages and are generally paid in kind at the time of each harvest.

The Rajputs are numerically the strongest tribe and also the most important. About 32 per cent population of the district is Rajput. The next numerous tribe is Arain consisting about 30 per cent of population, Jats are about 10 per cent and Dogars 4 per cent while Ansari, Sheikh and Pathans are in lesser percentage and are mostly settled in towns.

1.10 DRAINAGE

1.10.1 Rivers

This district is bounded by river Ravi on the north- west and river Satluj on the south east. Whereas the old course of river Bias passes through the middle of the district traversing from north-east to south-west. The east and west ends of the district comprise the flood plains of river Satluj and river Ravi, characterised by breaching of looping river channels wind around intricate bars.

River Satluj off takes from the mountains of Tibet in China and after flowing through Indian States of Himachel Perdesh, Haryana and Punjab etc. it enters Pakistan near Sehjra enclave Tehsil and district Kasur and upto Sulemanki head works, flows along Indo-Pakistan border. At Panjnad, it joins the galaxy of tributaries of Indus Basin.

As many as 11 canals were constructed as part of the Satluj valley projects during the colonial period off-taking from three head works i.e. Ferozepur, Sulemanki and Islam head works. Water rights of river Satluj were transferred to India as part of Indus Basin treaty. In order to feed the canals off taking from this river and irrigating the area of Pakistan's territory, a net-work of Link Canals was established. Depalpur canal originally off taking from Ferozepur head works, was curtailed from 6,900 cusecs discharge to 2,283 cusecs and was connected with B.R.B. to feed the upper reaches. The lower reach of the canal was connected with B.S. Link Canal. Similarly the off takes of Sulemanki and Islam head-works are being fed from B.S. Link Canal.

Flooding tendency of river Satluj is also unpredictable. Habitually, it is a late riser and usually rises in the month of September. Along border line, many river draining works have been constructed by the Indians due to which river is constantly meandering towards right (home side) causing severe erosion and sweeping away the fertile agricultural land.



Darwaza Kot Rukan Din Khan, Kasur.

1.11 CULTURE

1.11.1 Food

The staple food of the city people is wheat, rice and pulses. Inferior grains are not generally eaten. Meat is frequently eaten specially in the cities. Wheat (flour) is baked in the form of Chapatis on an iron plate placed on the fire hearth. Pulses and vegetables are quite common items of diet. Spices, salts and Ghee (butter oil) are added to them for flavour and taste. The chief meals are taken just before mid-day and in the evening before sun-set. But the city folk generally have three meals; one early in the morning, the other at mid-day and the third after sun-set.

The ordinary food of the villagers consists of Roti made from Atta (flour) of wheat, gram, barley, maize or jowar. The morning meal is usually taken with skimmed Lassi (butter milk). The evening meals is taken with Dal of Mash, Moth or gram. Khichri made from rice and Moth or Moong is frequently taken. The staple food of the ordinary villagers is wheat or gram and maize or jowar in periods of scarcity. The special dish for guests consist of Halva, Sewaiyan (vermicelli) chicken, mutton or sometimes beef.

In urban areas Pulao, Zarda, Biryani and Korma are used. Tea is almost universally popular in the cities and is regularly taken at breakfast and in the evening, while in rural areas it is becoming increasingly common as a beverage and is also served to visitors. The quality and variety of food varies with the economic position of the families both in rural and urban areas.

1.11.2 Dress

In the urban areas, semi-western dress is generally worn by educated people while indigenous dress is worn at home. The local dress consists of a Kurta without collar covered by a waist-coat or Kurti and a loose loin cloth or trousers. A long piece of cloth called Chaddar is usually thrown over the shoulders. Achkan and Sherwani are worn on formal occasions by the most people, but quite a large number of Muhajirs (refugees) wear these as normal dress. In the villages, a Kurta with Tehband (sheet round the legs) and Safa on shoulders is the common dress. The Pagri still carries a sign of respectability and some people in the cities while most people in the villages have this as the sole head-dress. The women's clothes are generally more colourful. The popular shades are red and yellow. The important items of the women's clothing are Shalwar, Kamiz and Dopatta or Chaddar to cover their heads and upper part of the body. Phulkari is a silk embroidered Shawl often fancied by the rural women-folk. Saree is only worn by women of the upper classes in the cities on formal occasions. The common foot-wear in the village is shoes of rough leather usually made by the village shoe-maker (Mochi). Boots are worn by those living in cities and towns while women-folk wear Sandal, or Slippers. While Purdah is generally observed by village women except in the upper rural society. It is very common amongst the lower, middle and upper middle classes, but rare amongst women of upper class or affluent society in the towns.

1.11.3 Ornaments

Ornaments,of gold worn by the well-to-do women, are ear-rings, finger rings, neck-lace and Punchis or bangles. Silver ornaments are not generally in use in cities, except amongst younger girls who wear them for the novelty of their design, and are confined still to rural areas.

1.11.4 Betrothals/Marriages

Betrothal always precedes a marriage. The proposal is initiated by near relatives of the boy or girl and the women of both the sides take leading role in finalizing the proposal. The wedding may take place any time after the betrothal. Marriage between the same section of tribe or caste is customary, but inter-marriage between people of different tribes and castes in cities and towns is becoming more frequent. The usual age at marriage for boys is 18 to 25 years and that for girls from 16 to 20 years. On the wedding day the relatives and friends of the boy assemble and proceed in procession to the girl's house. The marriage procession is generally headed by musical band. The marriage party is received by the relatives and friends of the parents of the girl. The party is then entertained. Thereafter the Nikah (wed-lock) ceremony is performed by the Nikah Registrar and a feast is given to the party. Alms are distributed to Fakirs (baggars) and village mueens are fed. Then the party returns to the house of the bride'groom with the bride put in a Doli (palanquin). She stays for a couple of days and then return to her father's house. Bringing home of the bride is called Muklawa. In villages the dowry given to a girl by her parents is very insignificant as a rule, except when the boy and the girl are of a higher social status. In the towns the dowry is in the shape of ornaments, clothing, utensils and furniture etc.

1.11.5 Births

The birth of male child is considered an occasion of great rejoicing and is followed by the distribution of sweets to friends and relatives who come to offer congratulations to the parents. Soon after the birth of a child, the Mullah or an elderly male member of the family recites Azan (call for prayer) into the ears of the child. Money is also given to the Mueens (village artisans) on the birth of a male child at the time of circumcision ceremony, which is either performed soon after birth or less commonly after a few years. Circumcision is performed generally by a barber both in the villages and in towns and cities. Aqiqa ceremony is performed both for a male and female child. One goat is sacrificed in case of a girl and two in case of a boy.



Darbar Kamal Chishti, Kasur

Museum, Kasur.

1.11.6 Deaths

On the death of a person, neighbourers, relatives and friends assemble at the house of the deceased to console the bereaved family. Just after the death, the face of the deceased is turned towards the Kaaba and the dead body is kept in a proper posture. The corpse is bathed and scrouded in a coffin of new white cotton sheet. Camphor and rose water are sprinkled over the body which is placed on a Charpai and those present have a last look. The dead body accompanied by the mourners is then carried to the graveyard where Namaz-e-Janaza is offered before it is lowered into the grave. The death is mourned for three days, when Qul ceremony is performed. The women folk mourn with great vehemence. On the 40th day, called Chaliswan, meal is served to friends, relatives and the poor.

1.11.7 Superstitions/Beliefs

Pirs (saints) are held in esteem and respect by villagers who pay quarterly, half-yearly or annual visits to their Mureeds (disciples) and get Nazranas (gifts) in the form of cash or clothes according to the economic status of the followers. Besides the living Pirs, the people have great faith in the Pirs who died centuries ago and attend their shrines at the time of their annual Urs. The hold of Pirs is gradually dying away.

1.11.8 Customs/Traditions/Sports

Kasur has a glorious past set in spiritual and cultural traditions, nurtured by Sofi saints like Baba Bulley Shah, Baba Kamal Chishti, Shah Inayat, Imam Shah Bukhari, on one hand and by musicians and signers like Ustad Barey Ghulam Ali Khan, Ustad Barkat Ali Khan, Ustad Amanat Ali Khan,Malka-e-Tarrannum Noor Jehan etc. on the other.

The important cultural events in the district are the Urs of Baba Bulley Shah and Urs of Baba Imam Shah Bukhari.

The rural and urban population differ in their cultural pattern. People in the village rise at dawn and work in their fields till late in the evening and have little leisure time. Squatting around a Huqqa (hubble-buble) is a common practice in villages either at the village Chauk or at Taqia. Local games like tip-cat (Guli-danda), long jump, Kabaddi etc. are played by boys, while girls play Guddi-gudda (dolls). At night the villagers occasionally assemble to hear recitation in a loud voice in a special tone from the classic romances like Heer Waris Shah, Mirza Sahiban or Jangnama. The women-folk in villages sing and dance only on the occasions of marriage within their houses and at the time of Tarnenjan (working together on their respective spinning wheels at night) till very late in the night. Wrestling is a common recreation and pastime amongst men.

In the towns and cities, the people work for fixed hours and rest thereafter. Cricket is the most popular game while hockey, football and volley ball are also played by college and school students. Tennis is restricted to the more well to do people. Kite flying is also fairly popular in the cities while cards and chess are the chief indoor games.

1.12 PLACES OF INTEREST

1.12.1 Shrine Baba Bulley Shah

The real name of Sofi saint was Abdullah. Later on the said name was converted as Bulla and due to publicity of his poetry he has been known as Baba Bulley Shah. His actual date of birth and death reckoned in various books cannot be treated as authentic. However, Mr. Charles Fradilt Asboran in his book Bulley Shah has recorded his date of birth as 1680 and date of death as 1775,

He was born in Uch Gillanian district Bahawalpur. He belonged to Syed family and his father's name was Syed Sakhi Shah who migrated from Uch Sharif to Malikwal district Sargodah and then to village Pandoki, district Lahore. At that time, Bulley Shah was 6 years old. He got his religious education from Hafiz Ghulam Murtaza Kasuri who also taught Syed Waris Shah, author of Punjabi master-piece Heer. Shrine of Bulley Shah is situated in the centre of Kasur city. His annual Urs (Ceremony) is held on 10th to 12th Bhadon (Last week of August).

1.11.2 Ganda Singh Wala Border

A joint check post (JCP) at Ganda Singh Wala was constructed in 1959 for holding joint flag hoisting ceremony. It is located at 18 kilometres from Kasur and 9 kilometres from Ferozpur (India) on Lahore Ferozpur road. It served as gate-way to India upto 1986 as the buses used to ply from, Pakistan to India through this gate way.

The flag hoisting ceremony takes place at 5.30 P.M. daily which is worth-seeing. There is also a picnic spot.

1.12.3 Balloki Headworks

Balloki headworks on the river Ravi is situated at a distance of 65 kilometres from Lahore in the south-western direction. It was constructed during 1911-13 as Triple Canal project to take Upper Chenab Canal water across the headworks for feeding the Lower Bari Doab Canal due to insufficient flow in river Ravi.

The headworks was required to irrigate the area of Bahawalnagar district. Balloki headworks is also a very good picnic spot.

1.12.4 Chhanga Manga Forest/Park

Chhanga Manga is the first man-made irrigated forest not only in Punjab, but also in Pakistan. It was established in 1866 initially for the production of firewood for railway steam locomotives. It covers an area of 12,510 acres, situated about 75 kilometres west of Lahore near Chunian Town of district Kasur. Chhanga Manga forest was developed for pro-

Darbar Hazrat Baba Bulhe Shah, Kasur

Darbar Baba Syed Imam Shah Sahib

duction of mulberry timber for sports industries, production of Shisham timber for furniture and plywood industries etc., production of fast growing species like popular for meeting the requirement of match, plywood and chipboard industries, to provide recreational facilities, preservation and multiplication of wild life and promotion of sericulture.

In Chhanga Manga a tramway was established in 1921. The main object was haulage of timber and firewood from the main felling, thinning areas to sale Depott. At present, it is a recreational source to the tourists coming to forest park. Forest park in the forest was established in 1961-62. Further improved through a development scheme, 1995-96 to 1997-98. The total area of the park is 134 acres. The existing facilities in the forest park for tourists are hanging bridges, cafeteria, swimming pool, lake pagoda, log huts, mosque, toilets, boating, tramiline, motel and rest house.

1.13 ADMINISTRATIVE SET-UP

1.13.1 Executive

Subject to the control of the Commissioner, Lahore Division the district is under the general charge of a Deputy Commissioner who combines the functions of District Magistrate, and Collector. He is also responsible for the co-ordination of the functions of all nation-building departments in the district. He is assisted at the headquarters by one Additional Deputy Commissioner. For district management he is assisted by 3 Assistant Commissioners and 13 Extra Assistant Commissioners.

1.13.2 Judiciary

The Principal Judicial Officer in the district is the District and Sessions Judge who is assisted by six Additional Sessions Judges and ten civil Judges.

1.13.3 Police

The Police force in the district is headed by a Senior Superintendent of Police, who is assisted at headquarters by an Additional Superintendent of Police, 8 Deputy Superintendents of Police and one Prosecuting Deputy Superintendent of Police. The district is divided into 16 Police Stations with Inspectors, Sub-Inspectors and Assistant Sub-Inspectors of Police.

1.13.4 Revenue System

On the revenue side the Deputy commissioner is assisted by a Revenue Assistant at the headquarters with a Tehsildar. For revenue administration, the district is divided into three Tehsils, viz, Kasur, Pattoki and Chunian looked after by a Tehsildar and a Naib Tehsildar.

1.13.5 Other Departments

The set-up of other departments in the district with their Heads of Departments is as indicated below:

Name of the Department	Head of the Office
- Highway Department	Executive Engineer
- Irrigation	Executive Engineer, Kasur & Balloki
- Drainage	Executive Engineer
- Provincial Buildings	Executive Engineer
- Public Health Engineering Division	Executive Engineer
- Education	District Education Officer (M) Elementary
	District Education Officer (F) Elementary
	District Education Officer (M) Secondary
	District Education Officer (F) Secondary
- Health	District Health Officer
- Agriculture	Deputy Director (Agri) Extenstion
- Water Management	Assistant Director
- Agriculture Engineer	Assistant Agriculture Engineer
- Agri. Marketing	Assistant Director, Marketing
- Food	District Food Controller
- Live'stock & Dairy Development	Assistant Director, Live'stock
- Telephone	Divisional Engineer
- WAPDA	Executive Engineer, Kasur & Chunian
- Social Welfare	Assistant Director



Kasur Railway Station

Office Baldia Kasur

- Labour	Deputy Director
- Post Office	District Post Master
- Railway	Station Master
- Forest	Divisional Forest Officer, Chhanga Manga
- Civil Defence	Civil Defence Officer
- Registration	Assistant Director
- Local Government	Assistant Director, LG & RD
- Planning & Development	Deputy Director(Development)
- Accounts Office	District Accounts Officer
- Cooperative Societies	Assistant Registrar
- Jail	Superintendent Jail
- Information Department	District Information Officer
- Excise & Taxation	District Excise and Taxation Officer
- District Armed Services Board	Secretary, District Armed Services Board
- Small Industries	District Manager
- P & D.C.	Manager
- Fisheries	Assistant Director
- Population Welfare	District Population Welfare Officer
- Zakat	Chairman
- Bait-ul-Mal	Chairman
- Sports	District Sports Officer
- Agricultural Development	Manager
- Income Tax	Assistant Commissioner

1.14 AGRICULTURE AND RELATED SECTORS

1.14.1 Cropping Pattern

The farm area of the district is 393,000 hectares and the area under cultivation is about 295,000 hectares. The main crops grown in the district are rice, cotton, sugarcane, wheat and fodder etc. The following table shows area under the main crop area, production and yield:

TABLE 1.2 SOME MAJOR CROPS BY THEIR AREA, PRODUCTION AND YIELD, 1997-98

Crops	Area (in acres)	Production (in tonnes)	Yield (in Kgs per acre)
Wheat	372,500	409,509	1,099
Sugarcane	201,468	3,787,598	18,800
Rice	106,377	72,500	682
Cotton	28,450	1,525 *	0.05*

* Production in bales.

1.14.2 Horticulture

The district lies in a simmered belt having sub-tropical land of vegetation, hence the same is not very conducive towards development of horticulture except certain areas in the south-west of the district near Pattoki where a large number of nurseries have come up but the same also do not find any market within the district and thus mostly cater for the needs of Lahore city.

1.14.3 Irrigation

a) Canal

The Lower Bari Doab Canal and the Balloki-Sulemanki Link Canal rising from the Balloki headworks on the river Ravi irrigates Chunian Tehsil. The B.R.B. Link Canal and Depalpur Canal irrigate part of Kasur and Chunian Tehsils. Besides, there is a network of distributaries of canals in the district. The total area irrigated through canals is about 195,000 hectares.

b) Tubewell

The other main source of irrigation in Kasur district is tubewell. There are 12,652 tubewells installed in the district, of which only 149 are owned by government departments while 12,503 are privately owned. The total area irrigated through tubewells during Rabi and Kharif is about 2,56,000 hectares.

c) Wells

The irrigation through wells is mostly replaced by tubewells, however in some of the Barani and riverain areas the mode of irrigation is well. About 8,000 hectares are irrigated through wells.

1.14.4 Forestry

The area under forest is about 6 thousand hectares comprising mostly of the border belt and Chhanga Manga forest which is the biggest self planted forest in Asia.

1.14.5 Live'stock

The live'stock position of the district is shown as under:

Live'stock	Animals
Cattle	191,299
Buffalo	535,713
Sheep	102,704
Goat	269,101
Camel	1,820
Horse	5,580
Mule	2,183
Ass	97,920
Domestic Poultry	646,720

Source: Live'stock Census 1996, Agriculture Census Organization.

1.15 COMMUNICATIONS

1.15.1 Railways

The district is served with main Peshawar-Karachi-railway line which passes through Pattoki, Chhanga Manga, Kot Radha Kishan. Another railway line Lodhran-Kasur passes through Kanganpur-Khundian-Kasur. A branch line which passes through the district via Raiwind-Kasur-Ganda Singhwala goes to India.

1.15.2 Roads

There is a network of metalled roads in the district. All the Tehsil headquarters are connected with district headquarters through metalled roads. The main Karachi-Peshawar highway passes through Pattoki Tehsil. Other important roads are:

- Lahore-Ferozpur road.
- Kasur-Depalpur road.
- Kasur-Bhikiwind road.
- Chunian-Chhanga Manga road.
- Chunian-Kanganpur road.
- Halla-Pattoki-Chunian road.

The total length of metalled roads in the district is about 1,088 kilometres.

1.15.3 Others

There are 19,513 telephone connection working in the Kasur district. Also there are 155 post offices, of which 16 are in urban and 139 serving in rural areas. 493 mauzas have electricity, while 274 mauzas are connected through metalled roads and 376 mauzas are connected through brick roads.

The total number of 42,274 vehicles were registered in Kasur district upto 1997. Also there are three cinema houses having seating capacity of 1,726 persons.

1.16 EDUCATION

There are 1,979 educational institutions in Kasur district imparting education from Mosque/Primary School to post graduate level. The number of institutions, enrolment and teaching staff available in 1995-96 is given in the following table:

TABLE 1.3 EDUCATIONAL INSTITUTIONS BY THEIR LEVEL, ENROLMENT AND TEACHING STAFF, 1995-96

	Institute		Enrolment		Teaching Staff	
Type of Institute	Male	Female	Male	Female	Male	Female
Primary	764	571	73,000	40,000	2,492	1,491
Middle	139	75	37,000	17,000	1,541	769
Secondary	101	35	62,000	24,000	2,088	774
Higher Secondary (Class I-XII)	2	1	2,691	1,774	112	55
Intermediate and Degree Colleges	5	4	3,636	1,771	150	75
Mosque Schools	282	-	6,528	-	419	-
Total	1,293	686	184,855	84,545	6,802	3,164

Source: Punjab Development Statistics, 1997, Bureau of Statistics, Punjab.

1.17 INDUSTRIES

There are 3 major industrial centres in the district. One in Kasur city and other two have been established as tax free industrial zones in Chunian and Pattoki Tehsils. Detail of Industries is as Under:

- Food Industries	10
- Textile Industries	113
- Foot Wear Industries	2
- Paper Products	4
- Rubber Products	4
- Electric Machinery	2
- Leather Products	12
- Chemical Products	4
- Small Tanneries	350
- Power Looms	1,264
- Sugar Mills	2
Total	1,767

1.18 HEALTH

There is a District Headquarters Hospital in Kasur, besides one Tehsil Headquarters Hospital each at Chunian and Pottoki Tehsils. Over all in district Kasur a number of dispensaries, rural health centre, B.H.Us etc. are providing health services to the people of Kasur. The following table shows health institutions with beds available throughout the district:

TABLE 1.4 HEALTH INSTITUTIONS BY THEIR NUMBER AND BEDS

Health Institutions	Number	Beds
Hospitals	4	233
Dispensaries	34	44
Rural Health Centres	12	240
Basic Health Units	81	162
T.B. Clinic	1	-
M.C.H. Centres	9	-

Source: Development Statistics 1997, Bureau of Statistics, Punjab.

PART - II
BROAD ANALYSIS OF POPULATION CENSUS DATA

2. BROAD ANALYSIS OF POPULATION DATA

2.1 POPULATION SIZE, GROWTH AND DISTRIBUTION

2.1.1 Population Size and Growth

The total population of Kasur district was 2,375,875 as enumerated in March, 1998 with an intercensal percentage increase of 55.5 since March, 1981 when it was 1,528,002 souls. The average annual growth rate was 2.6 per cent during this period. The total area of district is 3,995 square kilometres which gives population density of 595 persons per square kilometre as against 382 persons observed in 1981 indicating a fast growth rate of the district.

The following table gives population, its intercensal increase and average annual growth rate since 1951:

TABLE 2.1 POPULATION AND INTERCENSAL INCREASE AND GROWTH RATES SINCE 1951

Description	1951	1961	1972	1981	1998
Population (in 000's)	760	854	1,186	1,528	2,376
Intercensal Increase (per cent)		12.4	38.9	28.8	55.5
Average Annual Growth Rate (per cent)		1.0	2.8	3.0	2.6

2.1.2 Rural and Urban Distribution

The urban population was 542,391 or 22.8 per cent of the total population of the district which grew at an average rate of 2.9 per cent during 1981-98 and had decreased from 4.8 per cent observed during 1972-81. There are three municipal committees and six town committee in the district.

There were 637 Mauzas (a smallest revenue unit) in 1998. Of which 103 had population over 5 thousand, 210 had 2 to 5 thousand, 110 had one to two thousand, 201 had under one thousand persons while 13 were un-inhabited.

POPULAITON INCREASE SINCE 1951

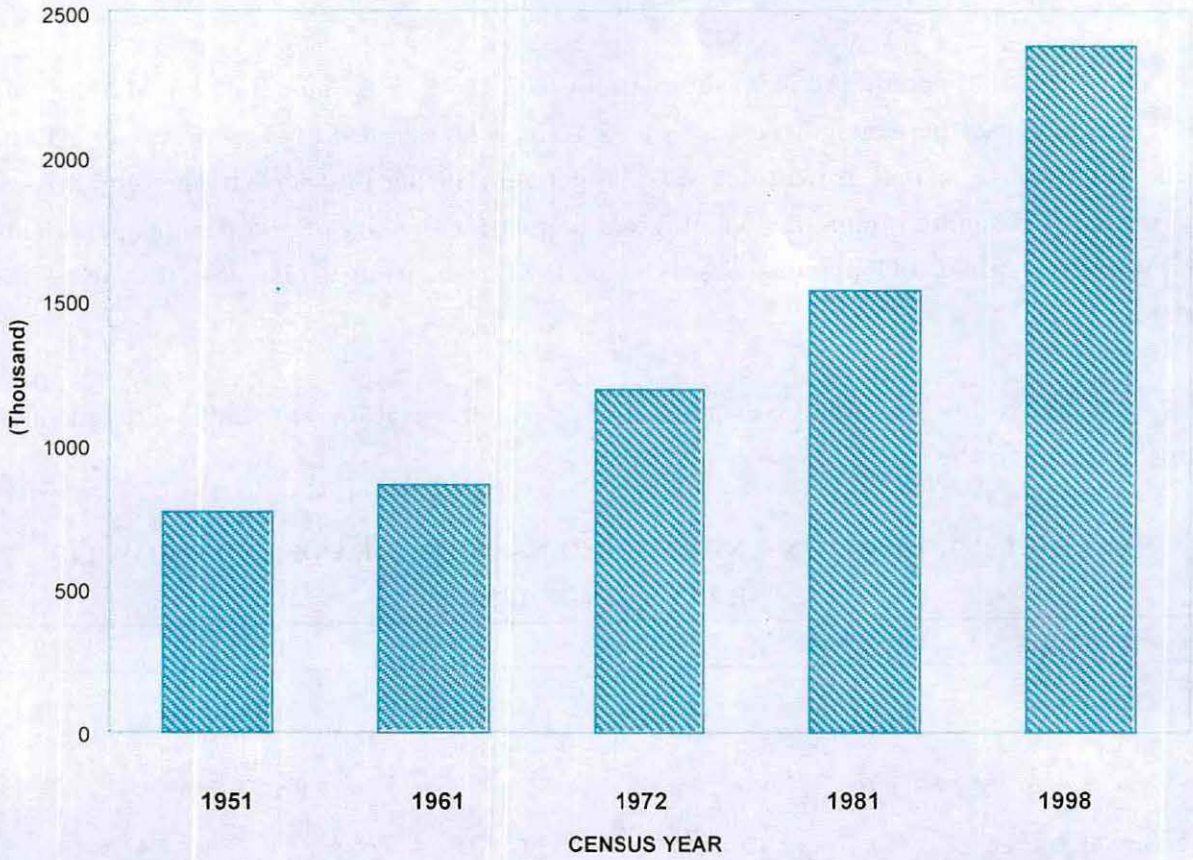

INTERCENSAL POPULATION INCREASE SINCE 1951

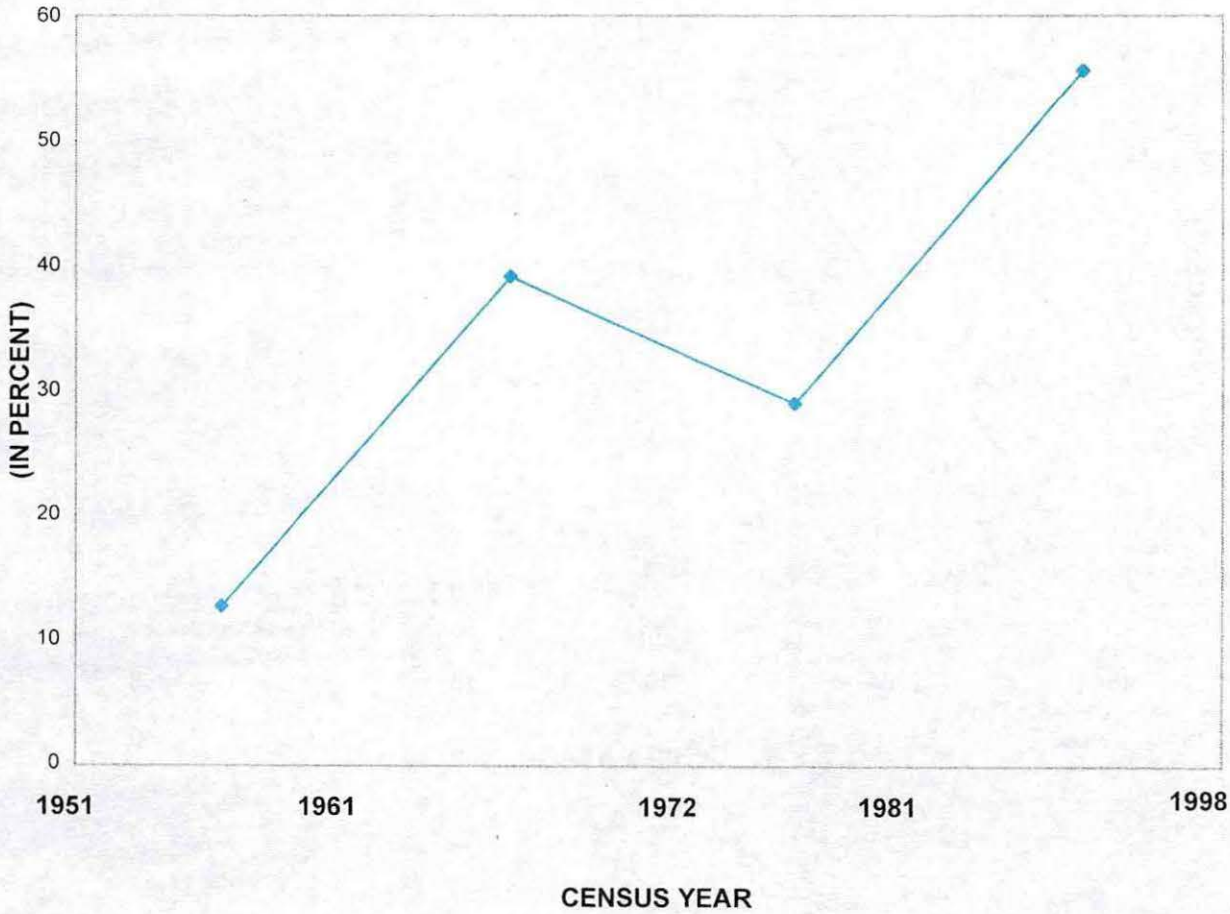

AVERAGE ANNUAL GROWTH RATE SINCE 1951

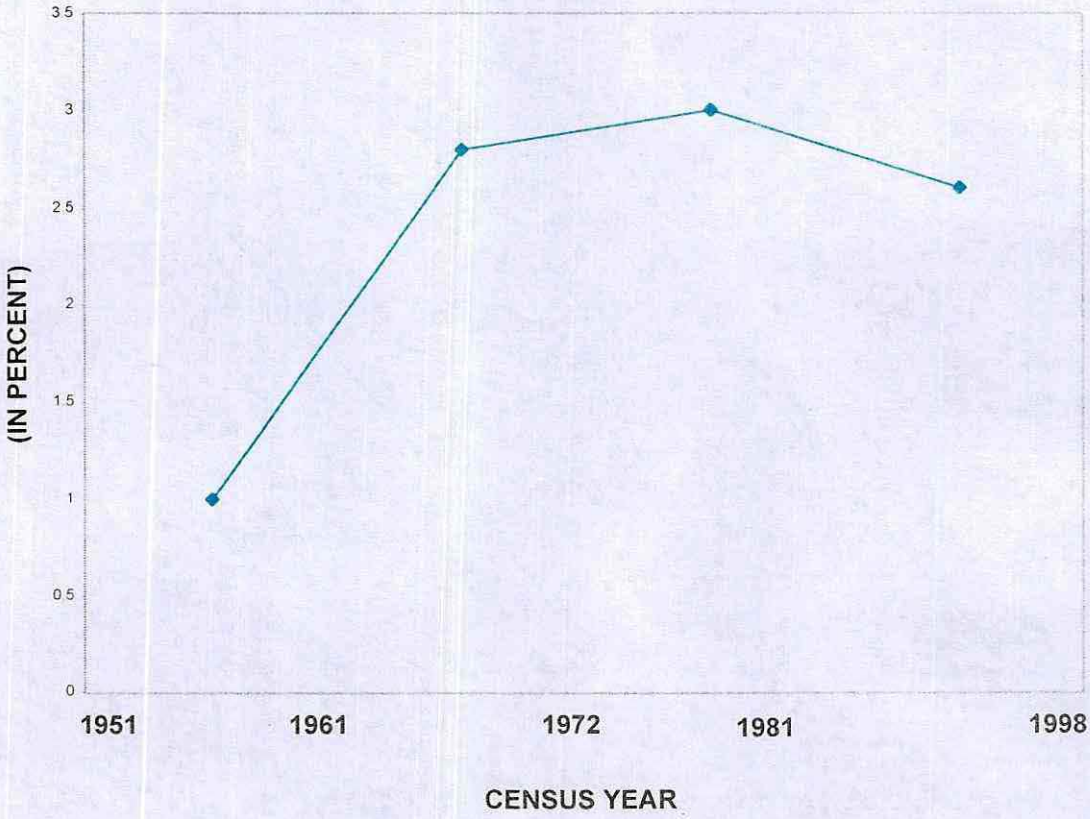

2.1.3 Religion

As emerged from the 1998 Census the population of district is predominantly Muslims i.e. 95.4 per cent. The next higher percentage is of Christians with 4.4 points, followed by Ahmadis and Scheduled Castes, each 0.1 per cent. While other minorities like Hindu (Jati), etc. are very small in number. The proportion of population of Muslims is equal in rural and urban areas. The following table gives percentage of population by religion in rural and urban areas in 1998.

TABLE 2.2 PERCENTAGE OF POPULATION BY RELIGION AND RURAL/URBAN AREAS, 1998

Religion	All Areas	Rural	Urban
Muslim	95.4	95.4	95.4
Christian	4.4	4.4	4.4
Hindu (Jati)	*	*	*
Ahmadi	0.1	0.1	0.1
Scheduled Castes	0.1	0.1	0.1
Others	*	*	*

*refers to a very small number.

2.1.4 Mother Tongue

The mother tongue refers to the language used for communication between parents and their children in any household. The question was asked about all individuals living in any housing unit. Punjabi is the predominant language being spoken in the district, representing 88.2 per cent of the population, followed by Urdu and Siraiki spoken by 6.2 and 0.7 per cent respectively while others speak Pushto, Sindhi, Balochi, Bravi, Dari etc. Leaving aside the rural area which is influenced by the local people, the proportion of Punjabi speaking represents 86.0 per cent, Urdu 7.3 per cent, Siraiki 0.8 per cent and Pushto 0.1 per cent. While remaining people speak Sindhi, Balochi, Bravi, Dari etc. Surprisingly the proportion of people speaking Urdu are more in rural than in urban areas. The following table gives details on percentage of population by mother tongue being spoken in rural and urban areas in 1998.

TABLE 2.3 PERCENTAGE OF POPULATION BY MOTHER TONGUE AND RURAL/URBAN AREAS, 1998

Area	Urdu	Punjabi	Sindhi	Pushto	Balochi	Siraiki	Others
All Areas	6.2	88.2	*	0.1	*	0.7	4.7
Rural	7.3	86.0	*	0.1	*	0.8	5.7
Urban	2.6	96.7	*	0.1	*	0.5	1.1

2.1.5 Disabled Persons

Disability refers to malfunctioning of any organ of the body, visible or invisible. Here we refer to the former disability. The disability is classified as blind, deaf and mute, crippled, insane, mentally retarded, multiple disability and any other visible disability. Disabled persons constituted 2.6 per cent of the total population. Among them almost 63 per cent were males and 37 per cent females. Of disabled persons, 15.5 per cent were crippled, followed by multiple disability persons, blind, mentally retarded, deaf/mute and insane representing 10.5, 10.4, 10.3, 9.6 and 7.9 respectively. The detailed data on disability are shown in Table 2.4.

TABLE 2.4 PERCENTAGE OF DISABLED PERSONS BY DISABILITY, SEX AND RURAL, URBAN AREAS, 1998

Disability	All Areas			Rural			Urban		
	Both Sexes	Male	Female	Both Sexes	Male	Female	Both Sexes	Male	Female
Blind	10.4	5.6	11.7	10.5	9.8	11.8	9.8	8.9	11.7
Deaf/Mute	9.6	10.2	8.7	10.3	10.9	9.3	7.1	7.8	5.9
Crippled	15.5	15.6	15.5	15.1	15.2	15.0	17.3	17.1	17.7
Insane	7.9	6.8	9.7	8.1	6.9	9.8	7.3	6.5	9.0
Mentally Retarded	10.3	9.6	11.4	10.3	9.9	11.1	10.0	8.3	13.1
Multiple disability	10.5	9.8	11.7	10.8	10.2	11.6	9.4	8.1	11.7
Others	35.8	38.4	31.3	34.9	37.1	31.4	39.1	43.3	30.9

2.2 SEX, AGE AND MARITAL STATUS

2.2.1 Sex Ratio

Sex ratio, i.e., number of males for every 100 females was 110 per cent recorded in 1998 Census which had decreased from 112 in 1981. The ratio was also 110 per cent each in rural and urban areas.

2.2.2 Age Structure

In 1998 the proportion of the infants under one year was 2.6 per cent, children under 5, 15.3 per cent, children under 10 year 31.1 per cent, under 15 year 44.5 per cent of the total population. Those eligible for obtaining National Identity Card (i.e. over 18 years) represented 50.0 per cent while those eligible for casting vote (i.e. 21 years and above) were 42.2 per cent of the total population. The proportion of population of working age groups i.e. 15 to 64 years, were recorded as 51.3 per cent and over 65 year 4.2 per cent resulting age dependency ratio of 95.1 per cent. Women of reproduction ages i.e. 15 -49 years, were 43.6 per cent of their total population.

The proportion of infants and children under 15 years and population 65 and over were higher in rural areas when compared to population living in towns, resulting high dependency ratio in the former than in the latter areas representing 98.0 and 85.8 per cent respectively. The following table gives percentage of population by selective age groups, sex, urban and rural areas with more detail.

TABLE 2.5 POPULATION PERCENTAGE DISTRIBUTION BY SELECTIVE AGE GROUPS, SEX, AND RURAL/URBAN AREAS, 1998

Age Group	All Areas			Rural			Urban		
	Both Sexes	Male	Female	Both Sexes	Male	Female	Both Sexes	Male	Female
Under-1	2.6	2.5	2.6	2.7	2.6	2.7	2.2	2.2	2.3
Under-5	15.3	14.9	15.7	15.7	15.3	16.2	13.7	13.5	14.1
Under-10	31.1	30.6	31.7	31.8	31.2	32.4	28.7	28.2	29.3
Under-15	41.5	44.0	45.2	45.2	44.6	45.8	42.5	41.8	43.2
15 to 49 year	43.8	44.0	43.6	43.0	43.2	42.9	46.5	46.8	46.2
15 to 64 year	51.3	51.7	50.8	50.5	50.9	50.1	53.8	54.3	53.3
18 & above	50.0	50.8	49.2	49.6	50.3	48.9	51.3	52.3	50.2
21 & above	42.2	43.1	41.3	41.7	42.5	40.9	43.9	45.0	42.7
65 & over	4.2	4.4	4.0	4.3	4.5	4.1	3.7	3.9	3.5
Age dependency Ratio	95.1	93.6	96.8	98.0	96.6	99.7	85.8	84.0	87.7

As envisaged from age pyramid the population of Kasur district is still very young having broad base implying thereby sustaining of fertility at a very high level. However comparison of age data with the 1981 Census indicates that fertility has started declining resulting reduction in percentage share of children under 5 though the effect of shifting of ages of children under 5, due to misreporting, can not be ruled out. The proportionate share of population declined gradually with advancing in ages and taper off to a narrow peak at age 75 and over.

POPULATION PYRAMID 1998

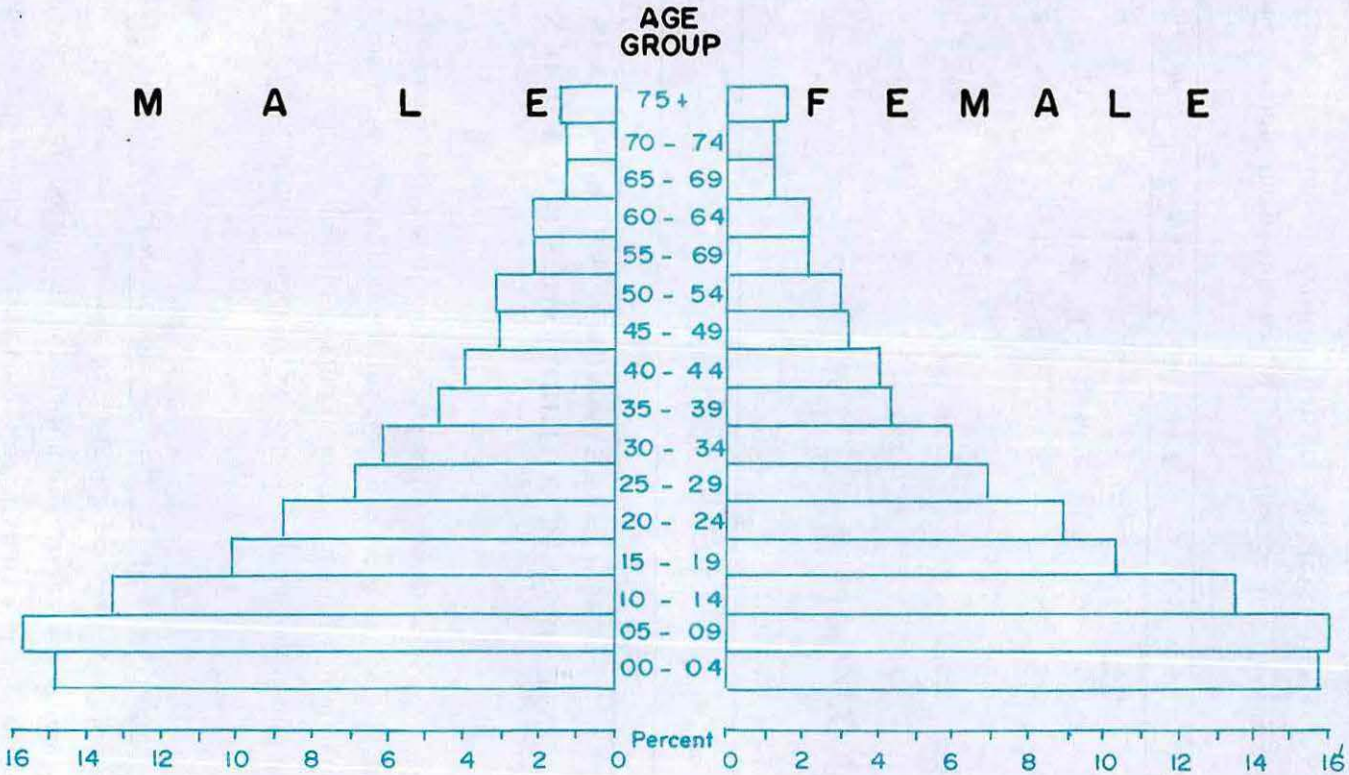

2.2.3 Marital Status

The population 15 years and above as enumerated in the 1998 Census was further classified into never married, married, widowed and divorced. Of that population 31.6 per cent were never married, 62.1 per cent married, 5.9 per cent widowed and 0.4 per cent divorced. The percentage share of never married male was much higher than the female, being 37.0 and 25.6 per cent respectively. The percentage of never married females was higher in urban than in rural areas implying thereby that fertility must be at lower level in the former than the latter area. Table 2.6 gives details about percentage of population 15 years and above by marital status, sex and rural and urban residence, 1998.

TABLE 2.6 POPULATION PERCENTAGE DISTRIBUTION BY MARITAL STATUS, SEX AND RURAL/URBAN AREAS, 1998

Area	Never Married			Married			Widowed			Divorced		
	Both Sexes	Male	Female	Both Sexes	Male	Female	Both Sexes	Male	Female	Both Sexes	Male	Female
All Areas	31.6	37.0	25.6	62.1	58.4	66.1	5.9	4.3	7.8	0.4	0.3	0.5
Rural	30.5	36.0	24.4	63.1	59.3	67.2	6.0	4.4	7.8	0.4	0.3	0.6
Urban	35.1	40.2	29.3	58.9	55.7	62.5	5.7	3.9	7.8	0.3	0.2	0.4

The proportion of never married females has drastically increased since 1981 when it was 18.0 per cent. The increasingproportion is an indication of decline in fertility level which was sustaining at very high level for a long period.

2.2.4 Female of Reproductive Ages by Marital Status

Of the total females population 43.6 per cent are in reproductive ages i.e. 15-49 with slightly more percentage in urban than in rural areas, being 46.2 and 42.9 per cent respectively. As compared to 43.6 per cent of females of reproductive ages as registered in 1998 there were 41.6 per cent in 1981.

Among the females of reproductive ages 31.2 per cent were never married, 66.4 per cent currently married, 1.9 per cent widowed and 0.5 per cent divorced. About 7.8 per cent of ever married females of reproductive ages had no child, 10.2 per cent one child, 11.1 per cent two children, 11.0 per cent three children while 59.9 per cent had more than three children. The proportion of never married females of reproductive ages were high in urban as compared to rural areas.

2.3 LITERACY AND EDUCATIONAL ATTAINMENT

2.3.1 Literacy

A person was treated as literate in the 1998 Census if he could read a newspaper or a journal of same standard and could write a simple letter in any language. The literacy is measured as the ratio, in percentage, of literate population to corresponding population aged 10 and over. The literacy ratio in the district has increased from 18.7 per cent in 1981, to 36.2 per cent in 1998. The literacy ratio for males is 47.6 per cent as against 23.4 per cent for females. The ratio is much higher in urban when compared with rural areas both for male and female. Table 2.7 shows literacy ratio by rural and urban areas for the year 1981 and 1998.

TABLE 2.7 LITERACY RATIO BY SEX AND RURAL/URBAN AREAS, 1981 AND 1998

Area	1981			1998		
	Both Sexes	Male	Female	Both Sexes	Male	Female
All Areas	18.7	26.9	9.5	36.2	47.6	23.4
Rural	15.5	23.3	6.7	32.2	44.7	18.1
Urban	30.4	39.8	19.6	49.4	57.2	40.6

2.3.2 Educational Attainment

The percentage of educated persons, like literacy ratio, has also increased with almost similar pattern but with slightly lower level than level of literacy. Table 2.8 provides some facts by sex in urban and rural areas from the 1998 Census.

TABLE 2.8 EDUCATED PERSONS BY SEX AND RURAL/URBAN AREAS, 1998

Area	Educated persons as percentage of population 10 years and above		
	Both Sexes	Male	Female
All Areas	35.9	47.4	23.1
Rural	31.8	44.4	17.8
Urban	49.0	56.9	40.3

2.3.3 Enrolment Ratio

Enrolment ratio is the proportion, in percentage, of students in population aged 5 to 24. The ratio was 32.1 per cent as measured from 1998 Census data with significant rural urban differential both for males and females. The remarkable differential is between females whose enrolment ratio in urban areas was registered as 42.7 per cent as against their ratio of 22.1 per cent in rural areas, and 36.9 per cent of male ratio in the district as a whole. Table 2.9 provides details by sex in urban and rural areas from the 1998 Census.

TABLE 2.9 ENROLMENT RATIO BY SEX AND RURAL/URBAN AREAS, 1998

Area	Both Sexes	Male	Female
All Areas	32.1	36.9	26.9
Rural	28.4	34.1	22.1
Urban	44.6	44.4	42.7

2.3.4 Level of Education

Of the total educated persons 21.7 per cent were below primary, 32.4 per cent had passed primary, 22.3 per cent middle, 16.1 per cent matriculate, 4.4 per cent intermediate, 2.0 per cent graduates, 0.6 per cent post graduates while 0.3 per cent were diploma/certificate holders. Regarding sex differential males were more educated and had higher education than females. In urban areas of the district there were around 8.5 thousand graduates while in rural areas the level of education tapered off with higher level of education and hardly 6 to 7 thousand were found with graduate degree.

2.4 MIGRATION

The total number of life time in-migrants in Kasur district were 161,526 or 6.8 per cent of population of the district. Of total life time in-migrants 42,687 persons settled in the towns. Of total district migrants 59.1 per cent came from other districts of Punjab, 3.3 per cent were from Sindh, NWFP and Baluchistan, 0.1 per cent from Azad Kashmir and Northern Areas while remaining 37.5 per cent were Pakistanis who repatriated from other countries. There is no migrant whose birth place is not reported. Table 2.6 throws light on life time in-migrants with their decomposition by place of origin and place of settlement in rural and urban areas of the district.

TABLE 2.10 LIFE TIME MIGRANTS IN THE DISTRICT BY RURAL/URBAN AREAS, 1998

Description	Migrants By Residence		
	All Areas	Rural	Urban
Total in-migrants	100	100	100
	(161,526)	(118,839)	(42,687)
Migrants from the same province	57.1	58.3	61.4
Migrants from other provinces*	3.3	3.1	4.0
Migrants from AK/NA	0.1	0.1	0.1
Migrants from other countries	37.5	38.5	34.5
Migrants from places not reported	0	0	0

* including FATA and Islamabad Capital Territory.

** referes to a very small number.

2.5 ECONOMIC CHARACTERISTICS

2.5.1 Economically Active Population

The economically active population is defined here as the persons working, most of the time during the year preceding the census date i.e. 5th March, 1998, looking for work, laid off and un-paid family helpers assisting their family. The economically active population as enumerated in the last census was 20.5 per cent of the total population or 29.8 per cent of the population 10 years and over i.e. the population exposed to the risk of entering the economically active life at any time. The formal percentage is known as Crude Activity Rate (CAR) while the latter is known as Refined Activity Rate (RAR). Of the total male population 38.0 per cent were economically active, while 62.0 per cent not economically active, 30.6 per cent children under 10 years, 12.5 per cent students, 2.0 per cent domestic workers while 16.9 per cent were land lords, property owners, retired persons, disabled etc. The participation rate is much higher in urban areas as compared to people living in rural areas. Further details can be seen in Table 2.11 given below:

LIFE TIME MIGRANTS
RURAL/URBAN RESIDANCE, 1998

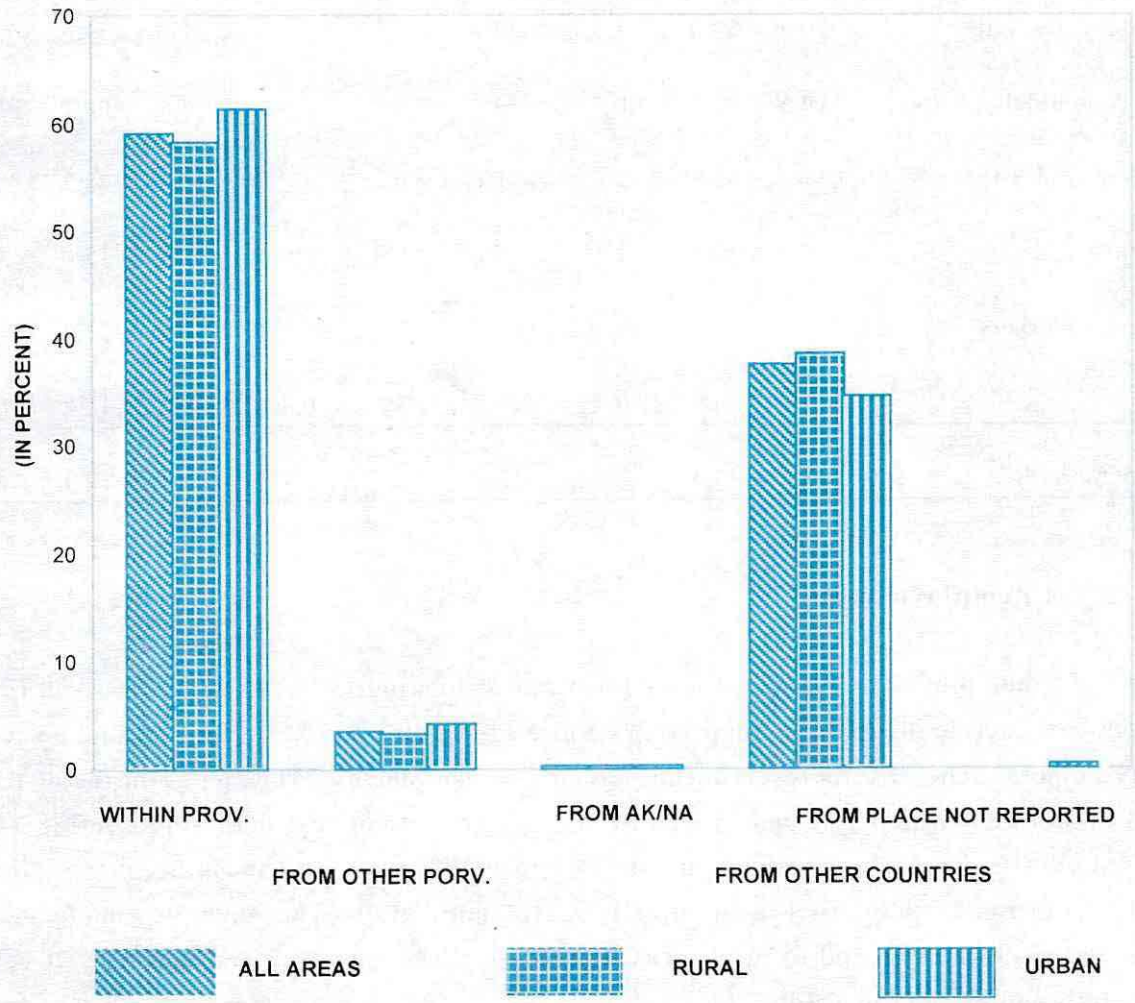

TABLE 2.11 PERCENTAGE OF POPULATION BY ECONOMIC CATEGORIES, SEX AND RURAL/URBAN AREAS, 1998

Economic Category	All Areas			Rural			Urban		
	Both Sexes	Male	Female	Both Sexes	Male	Female	Both Sexes	Male	Female
Economically Active	20.5	38.0	1.3	20.3	37.7	1.1	21.3	39.3	1.6
Not Economically Active	79.5	62.0	98.7	79.7	62.3	98.9	78.7	60.7	98.4
Children Under 10	31.1	30.6	31.7	31.8	31.2	32.4	28.7	28.3	29.3
Students	7.0	12.5	1.1	6.6	11.7	1.0	8.7	15.0	1.6
Domestic Workers	32.3	2.0	65.5	32.1	2.0	65.1	32.8	1.7	67.1
Others	9.1	16.9	0.4	9.2	17.4	0.4	8.5	15.7	0.4
Unemployment Rate	14.6	14.8	7.9	13.3	13.4	9.7	18.7	19.3	3.7

2.5.2 Unemployment

Unemployment rate is measured as ratio of looking for work and laid off in total economically active population comprising employed, looking for work, laid off and un-paid family helpers, generally representing in percentage. The unemployment rate in the district was 14.6 per cent which was mainly due to unemployment amongst male representing 14.8 per cent. While female unemployment rate was just 7.9 per cent. This is because of their small proportion in their total economically active population. The unemployment rate is higher in urban as compared to rural areas representing 18.7 and 13.3 per cent respectively. The details can be seen in Table 2.11.

2.5.3 Employed Population by Occupation

In 1998 of the total employed persons, 46.7 per cent had elementary occupations, followed by skilled agricultural and fishery works, 32.2 per cent, while service workers, shop and market sales workers represented 8.8 per cent and craft and related trade workers, 4.4 per cent. In rural areas people having elementary occupations were again in majority, followed by skilled agricultural and fishery works, and service workers, shop and market sales workers, represented 46.6, 39.7 and 5.8 per cent respectively. The highest percentage in urban area is of elementary occupations too, but followed by service workers, shop and market sales workers having 46.7 and 19.2 per cent respectively. Further details are given in Table 2.12.

PERCENTAGE OF POPULATION BY ECONOMIC CATEGORIES

RURAL/URBAN AREAS, 1998

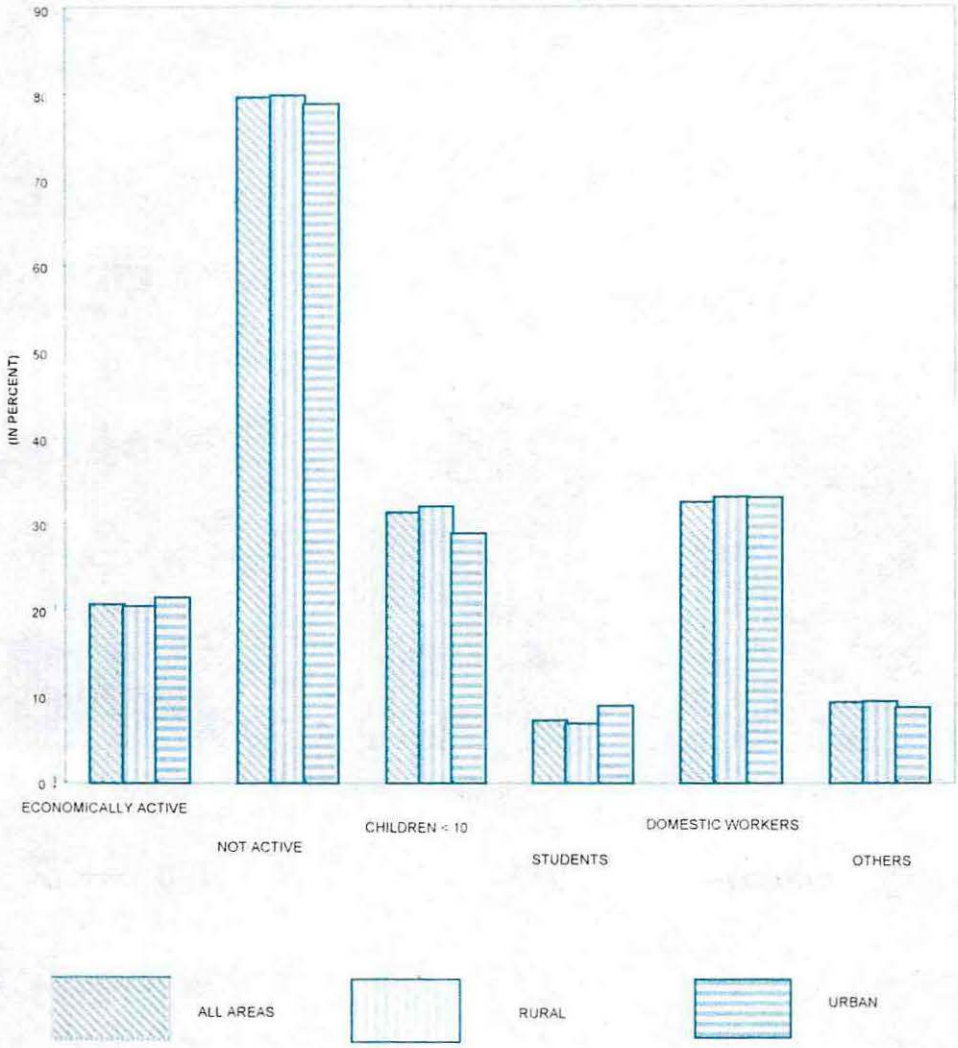

UN-EMPLOYMENT RATE

SEX, RURAL/URBAN RESIDENCE, 1998

TABLE 2.12 PERCENTAGE OF EMPLOYED POPULATION BY OCCUPATION AND RURAL/URBAN AREAS, 1998

Occupation		All Areas	Rural	Urban
Code	Description			
1	Legislators, Senior Officials and Managers	0.1	0.1	0.3
2	Professional	2.7	1.8	5.8
3	Technicians and Associate Professionals	1.2	0.9	2.5
4	Clerks	1.1	0.8	2.2
5	Service Workers and Shop and Market Sales Workers	8.8	5.8	19.2
6	Skilled Agricultural and Fishery Workers	32.2	39.7	6.2
7	Craft and Related Trades Workers	4.4	2.7	10.5
8	Plant and Machine Operators and Assemblers	2.2	1.4	4.6
9	Elementary Occupations	46.7	46.6	46.7
0	Armed Forces	0.6	0.2	2.0

2.5.4 Employed Population by Industries

In 1998 majority of employed persons was working in construction industries, followed by agriculture, forestry, hunting and fishing industries, and wholesale and retail trade and restaurants and hotels industries, representing 39.1, 31.9 and 8.3 per cent respectively. In rural areas 40.2 per cent were working in construction industries, 39.3 per cent in agriculture, forestry, hunting and fishing industries and 5.3 per cent in whole sale and retail trade and restaurants and hotels industries. While in urban area majority was working in construction industries, 35.2 per cent, followed by the wholesale, retail trade and restaurants and hotels industries, 18.9 per cent and manufacturing industries, 17.2 per cent of the employed population. Detailed data are shown in Table 2.13.

TABLE 2.13 PERCENTAGE OF EMPLOYED POPULATION BY INDUSTRY AND RURAL/URBAN AREAS, 1998

Industry		All Areas	Rural	Urban
Code	Description			
1	Agriculture, Forestry, Hunting and Fishing	31.9	39.3	6.2
2	Mining and Quarrying	*	*	0.1
3	Manufacturing	7.6	4.7	17.2
4	Electricity, Gas and Water	0.3	0.3	0.2
5	Construction	39.1	40.2	35.2
6	Wholesale and Retail Trade and Restaurants and Hotels	8.3	5.3	18.9
7	Transport, Storage and Communication	2.1	1.7	3.3
8	Financing, Insurance, Real Estate and Business Services	1.0	0.8	1.9
9	Community, Social and Personal Services	7.3	5.2	14.8
0	Activities not Adequately Defined	2.4	2.5	2.2

* refers to a very samall number.

2.5.5 Employment Status

Of the total economically active population 95.9 per cent were registered as employed in 1998. Nearly three-fourths i.e. 73.2 per cent were self employed, 16.4 per cent private employeesand 5.2 per cent government employees. Un-paid family helpers were recorded as 4.1 per cent. The difference in proportions of employed population were significant between the genders and urban and rural residences. The details can be seen in the table given below:

TABLE 2.14 EMPLOYED POPULATION BY EMPLOYMENT STATUS, SEX AND RURAL/URBAN AREAS, 1998

Employment Status	All Areas			Rural			Urban		
	Both Sexes	Male	Female	Both Sexes	Male	Female	Both Sexes	Male	Female
Total	100	100	100	100	100	100	100	100	100
Self Employed	73.2	74.0	48.0	75.5	76.2	51.3	65.3	66.3	40.8
Employees (Govt)	5.2	4.8	16.1	3.5	3.4	10.0	10.7	9.8	29.8
Employees (Auto Body)	0.4	0.5	0.5	0.3	0.3	0.6	0.8	0.9	0.3
Employees (Private)	16.4	16.7	9.3	15.4	15.6	7.7	20.0	20.4	12.8
Employers	0.7	0.7	1.0	0.6	0.6	0.6	1.2	1.1	2.1
Un-paid Family Helpers	4.1	3.3	25.1	4.6	3.9	29.8	2.0	1.5	14.2

2.6 IMMUNIZATION

To evaluate vaccination programme the question about immunization of children under 10 years against 6 basic diseases i.e. tuberculosis, diphtheria, pertussis, tetanus, polio and measles was first time enquired through the 1998 Census. As reported in the census over 5.3 lacs children were vaccinated representing 71.8 per cent of the total children under 10 years, 6.5 had not been vaccinated while nothing was known about 21.7 per cent children. A better position for vaccination was reported in urban areas where incidence of vaccinated children was 76.8 per cent as compared to 70.5 per cent in rural areas. Also slight better rate of vaccination was observed for male children than female children. For further details data in Table 2.15 can be seen.

EMPLOYED POPULATION BY EMPLOYMENT STATUS-1998

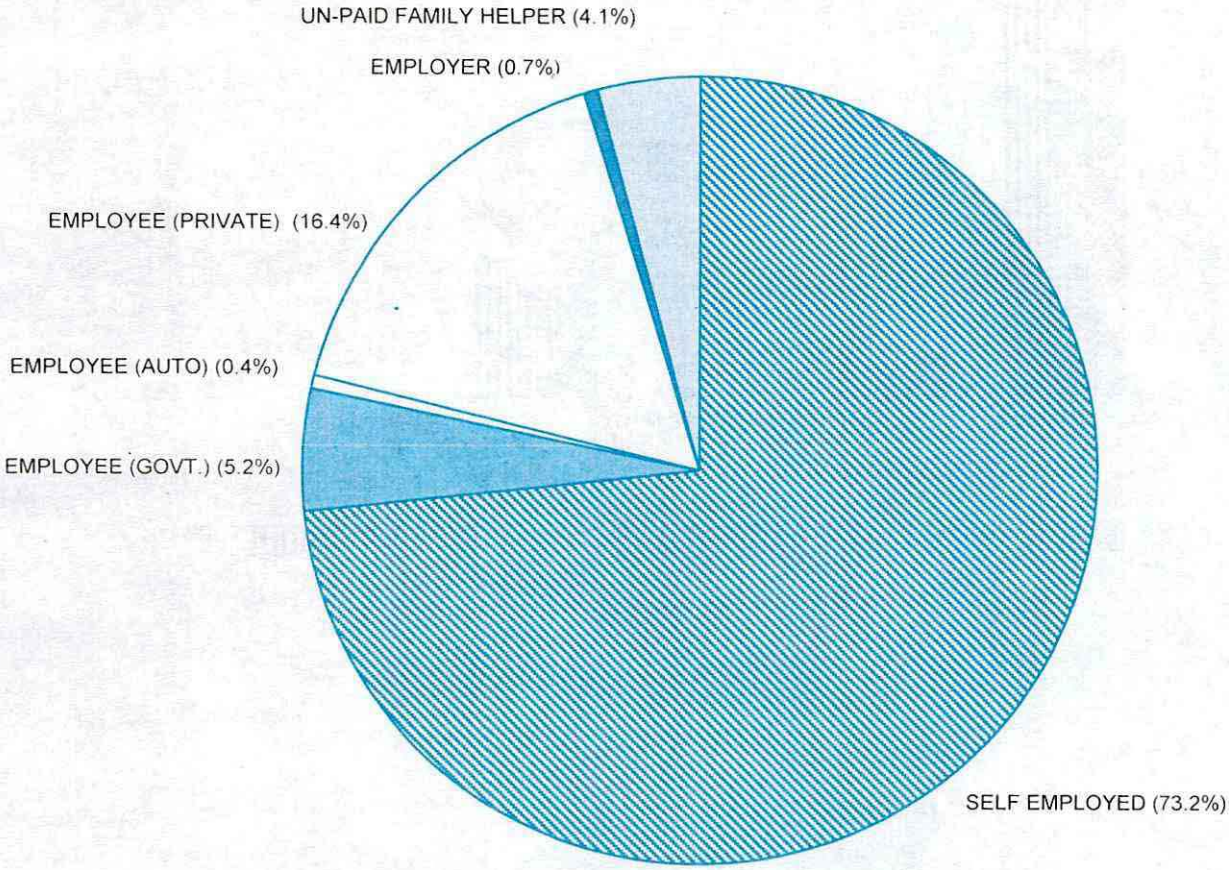

EMPLOYED POPULATION BY EMPLOYMENT STATUS

RURAL/URBAN AREAS - 1998

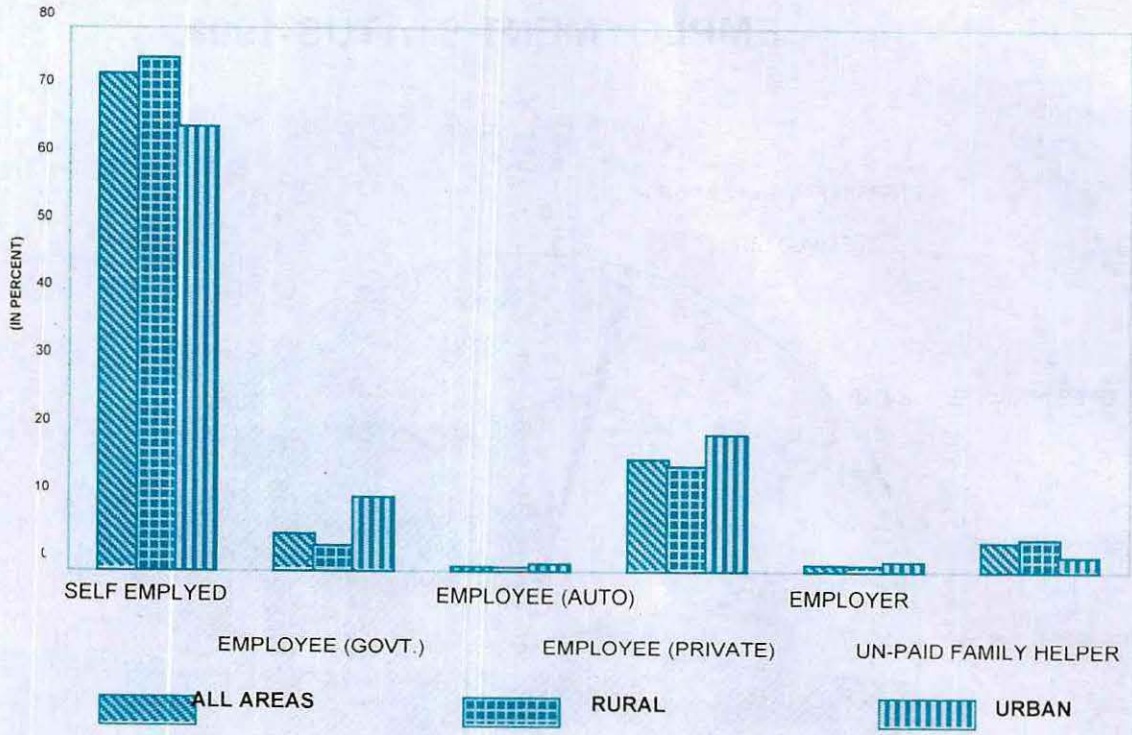

TABLE 2.15 PERCENTAGE OF POPULATION UNDER 10 YEARS BY IMMUNIZATION, SEX AND RURAL/URBAN AREAS, 1998

Area	Total Population	Both Sexes			Male			Female		
		Vacci-nated	Not Vacci-nated	Not Known	Vacci-nated	Not Vacci-nated	Not Known	Vacci-nated	Not Vacci-nated	Not Known
All Areas	738,964 (100)	71.8	6.5	21.7	36.5	3.1	11.8	35.3	3.4	9.9
Rural	583,142 (100)	70.5	7.4	22.1	35.7	3.6	12.1	34.8	3.8	10.0
Urban	155,822 (100)	76.8	3.4	19.8	39.5	1.6	10.5	37.3	1.8	9.3

2.7 NATIONAL IDENTITY CARD

This question was also asked through the 1998 Census for the first time for evaluating National Registration Scheme introduced in 1973. Of population 18 years and above 61.1 per cent had obtained National Identity Cards and 38.9 had yet to obtain such cards. Male percentage is quite higher as compared to female for obtaining National Identity Card. Their percentage shares were 70.3 and 50.7 per cent respectively. Rural and Urban differential was also reported in obtaining National Identity Cards. Nearly 67 per cent of people in the cities had obtained National Identity Cards while such percentage was under 60 points in rural areas. However, details can be seen in the table given below:

TABLE 2.16 PERCENTAGE OF POPULATION (18 YEARS AND ABOVE) HOLDING NATIONAL IDENTITY CARD BY SEX AND RURAL/URBAN AREAS, 1998

Area	Both Sexes		Male		Female	
	N.I.Card Obtained	N.I.Card Not Obtained	N.I.Card Obtained	N.I.Card Not Obtained	N.I.Card Obtained	N.I.Card Not Obtained
All Areas	61.1	38.9	70.3	29.7	50.7	49.3
Rural	59.4	40.6	68.8	31.2	48.8	52.2
Urban	66.7	33.3	75.1	24.9	57.1	42.9

2.8 HOMELESS POPULATION

In the entire district there were only 2,181 persons who had no shelters as reported in 1998 Census. Of these 99.4 per cent were Muslims with majority, 58.9 per cent, never married, 54.4 per cent males while 45.6 per cent females. Of total homeless people 25.1 per cent were living in urban areas, 97.8 per cent Muslims. Nearly three-fifths of them were never married, 52.1 per cent males and 46.8 per cent females.

PART - III

BROAD ANALYSIS OF HOUSING CENSUS DATA

3. BROAD ANALYSIS OF HOUSING DATA

3.1 LEVEL OF CONGESTION

Level of congestion of housing units is determined in terms of persons per housing unit, or persons per room or rooms per housing unit.

The number of persons per housing unit has increased from 6.6 in 1981 to 7.0 in 1998 , implying thereby that houses have been congested with time because of slow tempo of construction and high growth rate of population observed during the last decade or so.

The persons per room has decreased from 3.9 in 1980 to 3.7 in 1998 due to increased number of rooms per housing unit from 1.7 to 1.9 during this period. In term of percentage housing units with one room only it has considerably decreased i.e. from 64.9 to 43.2 points while housing units with more than one room have increased from 35.1 in 1980 to 56.8 in 1998. The table given below provides comparative data on congestion from last two censuses.

TABLE 3.1 INDICES OF CONGESTION IN 1980 AND 1998

Index	1980	1998
Persons per Housing Unit	6.6	7.0
Persons Per Room	3.9	3.7
Rooms per Housing Unit	1.7	1.9
Housing Units with one Room (Percentage)	64.9	43.2
Housing Units with 2-4 rooms (Percentage)	33.5	53.6
Housing Units with 5 rooms and more (Percentage)	1.6	3.2

3.2 NATURE OF TENURE

Over 87.1 per cent of the housing units are owned, 3.7 per cent rented while remaining 9.2 per cent rent free. The percentage share of owned housing units has almost no change since 1980, rented units has increased from 3.4 to 3.7 per cent and rent free has decreased from 9.6 to 9.2 since then. Regarding urban/rural differential, the percentage share of owned housing units are 82.7 and 88.3 while those of rented and rent free housing units are 10.8 and 1.7 and 6.5 and 10.0 per cent respectively. Table 3.2 gives detailed data on type of tenure with rural urban break up in 1980 and 1998.

TABLE 3.2 NATURE OF TENURE BY RURAL/URBAN AREAS, 1980 AND 1998

Tenure	All Areas		Rural		Urban	
	1980	1998	1980	1998	1980	1998
Owned	87.0	87.1	88.6	88.3	80.6	82.7
Rented	3.4	3.7	1.2	1.7	11.9	10.8
Rent Free	9.6	9.2	10.2	10.0	7.5	6.5

3.3 PERIOD OF CONSTRUCTION

There has been continuous sharp decline in construction of housing units during the last one decade or so. About 44.1 per cent of housing units were constructed at least 10 years ago, 31.9 per cent during 5 to 10 years before the 1998 Census taking, only 23.3 per cent were constructed during 5 years preceding the census date and hardly 0.7 per cent were constructed during a year before census taking. Almost similar pattern is observed in urban and rural areas except slight variation in their percentage shares.

3.4 CONSTRUCTION MATERIAL OF OUTER WALLS

Baked bricks, cemented blocks and shaped stones were the main construction material used in construction of outer walls of the buildings in the entire urban and rural areas. Around 70.1 per cent of such material were used while un-baked bricks, wood, bamboo and other materials were hardly used by 29.9 per cent of the housing units. Table 3.3 provides detailed data on construction material used in outer walls with urban rural break up during 1998.

TABLE 3.3 MATERIAL USED IN OUTER WALLS BY RURAL/URBAN AREAS, 1998 (IN PERCENTAGE)

Wall Material	All Areas	Rural	Urban
Baked Bricks/Blocks/Stones	70.1	64.3	90.7
Un-baked Bricks/Earth Bounded	29.0	34.9	8.4
Wood/Bamboo	0.5	0.4	0.6
Others	0.4	0.4	0.3

3.5 CONSTRUCTION MATERIAL OF ROOFS

About 11.6 per cent of the housing units used reinforced cement concrete or bricks (RCC/RCB) as construction material in roofs of their buildings, 8.4 per cent housing units used cement or iron sheets and 75.1 per cent used wood/bamboo while remaining have used other construction material. Marked differences are observed in construction materials between urban and rural housing units though the wood/bamboo are the main material used in both areas. There are 69.5 per cent housing units in urban and 76.8 per cent in rural areas using such material.

TABLE 3.4 MATERIAL USED IN ROOFS BY RURAL/URBAN AREAS, 1998 (IN PERCENTAGE)

Construction Material	All Areas	Rural	Urban
RCC/RCB	11.6	9.6	18.5
Cement/Iron Sheet	8.4	8.1	9.3
Wood/Bamboo	75.1	76.8	69.5
Others	4.9	5.5	2.7

3.6 SOURCE OF DRINKING WATER

Around 22 per cent of the housing units are using piped water, majority of which has that facility in their own houses. A majority is using hand pump for potable water 74.5 per cent. Just 1.5 per cent households are using potable water taken out from wells. Such facility is mostly being availed in rural areas where their percentage share is around 1.9. Table 3.5 provides details about the source of drinking water with rural and urban break up in 1998.

TABLE 3.5 HOUSING UNITS PERCENTAGE BY SOURCE OF DRINKING WATER AND RURAL/URBAN AREAS, 1998

Source	All Areas	Rural	Urban
INSIDE	**88.5**	**87.1**	**93.4**
Pipe (Nul)	19.8	11.4	49.4
Hand Pump	68.3	75.2	43.7
Well	0.4	0.5	0.3
OUTSIDE	**11.5**	**12.9**	**6.6**
Pipe (Nul)	1.8	1.1	4.2
Hand Pump	6.2	7.6	1.4
Well	1.1	1.4	*
Pond	*	*	*
Others	2.4	2.8	1.0

3.7 SOURCE OF LIGHTING

Predominant housing units are using electricity as source of light representing 81.0 per cent of the housing units both in urban and rural areas. Kerosine oil is being used by approximately 17.8 per cent of the housing units while other sources of light like patromax, mustard oil etc. are hardly being used by 1.2 per cent of the housing units. Table 3.6 provides, in detail, percentage of housing units by source of light with urban and rural areas in 1998.

TABLE 3.6 HOUSING UNITS PERCENTAGE BY SOURCE OF LIGHTING BY RURAL/URBAN AREAS, 1998

Source	All Areas	Rural	Urban
Electricity	81.0	77.8	92.4
Kerosine Oil	17.8	20.9	6.7
Others	1.2	1.3	0.9

3.8 COOKING FUEL USED

Abount 87 per cent of housing units are using wood as cooking fuel in their houses while nearly 6.0 per cent are using kerosine for this purpose. Hardly 7.3 per cent are using gas and other sources of cooking fuel in their houses. Regarding urban and rural differential wood is mainly used, representing 92.4 per cent in rural and 66.6 per cent in urban areas, followed by other material in rural areas and gas in urban areas representing 4.6 and 7.5 per cent housing units respectively. Table 3.7 indicates percentage housing units by source of cooking fuel with urban rural break up in 1998.

TABLE 3.7 HOUSING UNITS PERCENTAGE BY SOURCE OF COOKING FUEL USED BY RURAL/URBAN AREAS, 1998

Cooking Fuel Used	All Areas	Rural	Urban
Wood	86.7	92.4	66.6
Kerosine Oil	6.0	1.9	20.4
Gas	2.5	1.1	7.5
Others	4.8	4.6	5.5

3.9 AVAILABILITY OF KITCHEN , BATHROOM AND LATRINE

Separate kitchen, bathroom and latrine are available in 19.6, 25.8 and 18.8 per cent of the housing units respectively. Shared kitchen, bathroom and latrine facilities are available in 8.9, 19.7 and 15.2 per cent of the housing units while remaining have no kitchen, bathroom and latrine facilities in their housing units. Significant differences are observed in rural and urban areas regarding such facilities. The percentage shares of separate kitchen, bathroom and latrine facilities are more in urban as compared to rural areas. While percentage shares of non-availability of kitchen, bathroom and latrine facilities are far higher in rural than urban areas which is the characteristic of villagers in developing countries like Pakistan. Table 3.8 gives details on availability of kitchen, bathroom and latrine facilities in housing units by urban and rural residence, 1998.

TABLE 3.8 HOUSING UNITS PERCENTAGE BY KITCHEN, BATHROOM AND LATRINE FACILITIES BY RURAL/URBAN AREAS, 1998

Housing Facilities	All Areas	Rural	Urban
Kitchen	**100.0**	**100.0**	**100.0**
Separate	19.6	17.2	28.1
Shared	8.9	7.6	13.7
None	71.5	75.2	58.2
Bathroom	**100.0**	**100.0**	**100.0**
Separate	25.8	23.0	35.9
Shared	19.7	15.8	33.3
None	54.5	75.2	30.8
Latrine	**100.0**	**100.0**	**100.0**
Separate	18.8	12.0	42.4
Shared	15.2	9.2	36.6
None	66.0	78.8	21.0

3.10 SOURCE OF INFORMATION

The question on source of information was asked for the first time in the 1998 Census. There were only three main sources of information enquired through the census. These were watching of T.V., listening to radio and reading of newspapers. Approximately 38 per cent of the households have access to television, radio or newspapers for keeping themselves informed about day to day happenings around them. Over all 79.2 per cent of the households have T.V facility. About 32.7 per cent of the residents are listening to radio. Nearly 38 per cent of people are reading daily newspapers. Table 3.9 provides further details on percentage household by source of information at rural and urban residence in 1998.

TABLE 3.9 PERCENTAGE OF HOUSEHOLDS BY SOURCE OF INFORMATION AND RURAL/URBAN AREAS, 1998

Area	T.V.	Radio	Newspaper
All Areas	79.2	32.7	38.0
Rural	50.3	25.3	24.2
Urban	28.9	7.4	13.8

PART - IV

STATISTICAL TABLES OF 1998 POPULATION AND HOUSING CENSUS

TABLE 1 - AREA, POPULATION BY SEX, SEX RATIO, POPULATION DENSITY, URBAN PROPORTION, HOUSEHOLD SIZE AND ANNUAL GROWTH RATE

ADMN. UNIT	AREA (SQ.KM.)	POPULATION 1998							POPULATION 1981	1981 - 98 AVERAGE ANNUAL GROWTH RATE (%AGE)
		BOTH SEXES	MALE	FEMALE	SEX RATIO	POPULATION DENSITY PER SQ.KM.	URBAN PROPORTION	AVERAGE H. HOLD SIZE		
1	2	3	4	5	6	7	8	9	10	11
				KASUR DISTRICT						
KASUR DISTRICT	3,995	2,375,875	1,243,818	1,132,057	109.9	594.7	22.8	7.0	1,528,002	2.63
CHUNIAN TEHSIL	1,212	584,567	304,965	279,602	109.1	482.3	10.4	6.8	389,255	2.42
KASUR TEHSIL	1,891	1,157,072	604,688	552,384	109.5	611.9	31.7	7.1	735,638	2.70
PATTOKI TEHSIL	892	634,236	334,165	300,071	111.4	711.0	18.1	7.1	403,109	2.70

TABLE 2 - URBAN LOCALITIES BY POPULATION SIZE AND THEIR POPULATION BY SEX, ANNUAL GROWTH RATE AND HOUSEHOLD SIZE.

URBAN LOCALITIES BY POPULATION SIZE	TEHSIL	POPULATION 1998			POPULATION 1981	1981-1998 AVG. ANNUAL GROWTH RATE (% AGE)	AVERAGE HOUSE-HOLD SIZE
		BOTH SEXES	MALE	FEMALE			
1	2	3	4	5	6	7	8
		KASUR DISTRICT					
200,000 - 499,999							
KASUR MC	KASUR TEHSIL	245,321	129,553	115,768	155,523	2.72	7.2
50,000 - 99,999							
PATTOKI MC	PATTOK TEHSIL	58,961	30,675	28,286	34,963	3.12	7.3
PHOOL NAGAR TC	PATTOK TEHSIL	56,113	29,280	26,833	30,140	3.72	7.4
25,000 - 49,999							
CHUNIAN TC	CHUNIAN TEHSIL	42,230	21,942	20,288	24,521	3.25	6.8
KOT RADHA KISHAN TC	KASUR TEHSIL	39,555	20,295	19,260	24,969	2.74	7.4
MUSTAFAABAD TC	KASUR TEHSIL	37,498	19,758	17,740	20,927	3.49	7.2
10,000 - 24,999							
KHUDIAN TC	KASUR TEHSIL	23,127	11,839	11,288	12,884	3.50	7.2
RAJA JANG TC	KASUR TEHSIL	20,943	11,081	9,862	15,638	1.73	7.1
KANGANPUR TC	CHUNIAN TEHSIL	18,643	9,707	8,936	12,009	2.62	6.9

TABLE 3 - NUMBER OF RURAL LOCALITIES BY POPULATION SIZE AND THEIR POPULATION BY SEX

RURAL LOCALITIES BY POPULATION SIZE	NUMBER OF RURAL LOCALITIES	POPULATION		
		BOTH SEXES	MALE	FEMALE
1	2	3	4	5
		KASUR DISTRICT		
TOTAL	637	1,833,484	959,688	873,796
5,000 AND ABOVE	103	896,650	469,517	427,133
2,000 - 4,999	210	684,879	358,399	326,480
1,000 - 1,999	110	166,193	87,049	79,144
500 - 999	91	66,537	34,521	32,016
200 - 499	44	14,375	7,557	6,818
LESS THAN 200	66	4,850	2,645	2,205
UN-INHABITED	13	-	-	-

TABLE 4 - POPULATION BY SINGLE YEAR AGE, SEX AND RURAL/URBAN

AGE (IN YEARS)	TOTAL			RURAL			URBAN		
	BOTH SEXES	MALE	FEMALE	BOTH SEXES	MALE	FEMALE	BOTH SEXES	MALE	FEMALE
1	2	3	4	5	6	7	8	9	10
				KASUR DISTRICT					
ALL AGES	2,375,875	1,243,818	1,132,057	1,833,484	959,688	873,796	542,391	284,130	258,261
00 -- 04	362,664	185,196	177,468	288,112	146,949	141,163	74,552	38,247	36,305
BELOW 1	60,719	31,378	29,341	48,647	25,189	23,458	12,072	6,189	5,883
01	61,386	31,154	30,232	48,706	24,654	24,052	12,680	6,500	6,180
02	81,032	41,297	39,735	64,419	32,683	31,736	16,613	8,614	7,999
03	77,385	39,030	38,355	61,075	30,746	30,329	16,310	8,284	8,026
04	82,142	42,337	39,805	65,265	33,677	31,588	16,877	8,660	8,217
05 -- 09	376,300	194,771	181,529	295,030	152,757	142,273	81,270	42,014	39,256
05	78,582	41,034	37,548	61,632	32,195	29,437	16,950	8,839	8,111
06	82,185	42,417	39,768	65,100	33,619	31,481	17,085	8,798	8,287
07	71,395	36,680	34,715	55,216	28,343	26,873	16,179	8,337	7,842
08	90,420	47,002	43,418	71,967	37,411	34,556	18,453	9,591	8,862
09	53,718	27,638	26,080	41,115	21,189	19,926	12,603	6,449	6,154
10 -- 14	319,345	166,665	152,680	244,869	128,227	116,642	74,476	38,438	36,038
10	88,220	46,346	41,874	69,604	36,646	32,958	18,616	9,700	8,916
11	46,789	24,359	22,430	34,875	18,258	16,617	11,914	6,101	5,813
12	76,630	40,639	35,991	59,535	31,678	27,857	17,095	8,961	8,134
13	48,663	25,188	23,475	36,085	18,738	17,347	12,578	6,450	6,128
14	59,043	30,133	28,910	44,770	22,907	21,863	14,273	7,226	7,047
15 -- 19	243,732	127,397	116,335	184,747	97,075	87,672	58,985	30,322	28,663
15	46,165	23,642	22,523	34,305	17,582	16,723	11,860	6,060	5,800
16	50,046	25,285	24,761	37,399	19,064	18,335	12,647	6,221	6,426
17	32,976	16,908	16,068	23,696	12,315	11,381	9,280	4,593	4,687
18	73,265	38,723	34,542	57,730	30,495	27,235	15,535	8,228	7,307
19	41,280	22,839	18,441	31,617	17,619	13,998	9,663	5,220	4,443
20 -- 24	211,372	110,067	101,305	161,263	83,968	77,295	50,109	26,099	24,010
20	70,781	34,368	36,413	55,666	27,004	28,662	15,115	7,364	7,751
21	27,112	15,224	11,888	19,939	11,310	8,629	7,173	3,914	3,259
22	53,059	27,420	25,639	40,701	21,059	19,642	12,358	6,361	5,997
23	29,130	15,911	13,219	21,697	11,821	9,876	7,433	4,090	3,343
24	31,290	17,144	14,146	23,260	12,774	10,486	8,030	4,370	3,660
25 -- 29	164,366	86,323	78,043	124,758	65,412	59,346	39,608	20,911	18,697
25	56,439	26,826	29,613	44,375	21,141	23,234	12,064	5,685	6,379
26	29,151	16,421	12,730	21,658	12,211	9,447	7,493	4,210	3,283
27	23,964	13,969	9,995	17,505	10,270	7,235	6,459	3,699	2,760
28	39,101	19,357	19,744	29,818	14,626	15,192	9,283	4,731	4,552
29	15,711	9,750	5,961	11,402	7,164	4,238	4,309	2,586	1,723

TABLE 4 - POPULATION BY SINGLE YEAR AGE, SEX AND RURAL/URBAN

AGE (IN YEARS)	TOTAL			RURAL			URBAN		
	BOTH SEXES	MALE	FEMALE	BOTH SEXES	MALE	FEMALE	BOTH SEXES	MALE	FEMALE
1	2	3	4	5	6	7	8	9	10
				KASUR DISTRICT					
30 -- 34	144,101	77,191	66,910	108,599	57,988	50,611	35,502	19,203	16,299
30	61,558	28,587	32,971	48,112	22,254	25,858	13,446	6,333	7,113
31	14,609	9,311	5,298	10,658	6,873	3,785	3,951	2,438	1,513
32	29,701	16,483	13,218	21,961	12,199	9,762	7,740	4,284	3,456
33	21,151	12,540	8,611	15,456	9,196	6,260	5,695	3,344	2,351
34	17,082	10,270	6,812	12,412	7,466	4,946	4,670	2,804	1,866
35 -- 39	107,771	58,612	49,159	80,868	43,893	36,975	26,903	14,719	12,184
35	45,390	23,436	21,954	34,990	18,131	16,859	10,400	5,305	5,095
36	16,724	9,987	6,737	12,133	7,298	4,835	4,591	2,689	1,902
37	13,363	8,172	5,191	9,654	5,959	3,695	3,709	2,213	1,496
38	21,471	10,890	10,581	16,101	8,026	8,075	5,370	2,864	2,506
39	10,823	6,127	4,696	7,990	4,479	3,511	2,833	1,648	1,185
40 -- 44	95,420	50,116	45,304	71,878	37,539	34,339	23,542	12,577	10,965
40	43,473	21,498	21,975	33,955	16,779	17,176	9,518	4,719	4,799
41	11,071	6,301	4,770	8,139	4,618	3,521	2,932	1,683	1,249
42	17,233	9,367	7,866	12,540	6,756	5,784	4,693	2,611	2,082
43	12,733	7,008	5,725	9,353	5,112	4,241	3,380	1,896	1,484
44	10,910	5,942	4,968	7,891	4,274	3,617	3,019	1,668	1,351
45 -- 49	74,673	37,988	36,685	57,060	28,818	28,242	17,613	9,170	8,443
45	30,689	15,398	15,291	24,068	11,990	12,078	6,621	3,408	3,213
46	10,608	5,668	4,940	8,015	4,247	3,768	2,593	1,421	1,172
47	9,884	5,179	4,705	7,327	3,815	3,512	2,557	1,364	1,193
48	15,625	7,570	8,055	11,734	5,655	6,079	3,891	1,915	1,976
49	7,867	4,173	3,694	5,916	3,111	2,805	1,951	1,062	889
50 -- 54	74,129	39,761	34,368	56,888	30,443	26,445	17,241	9,318	7,923
50	34,063	17,381	16,682	26,898	13,708	13,190	7,165	3,673	3,492
51	9,327	5,261	4,066	7,039	3,967	3,072	2,288	1,294	994
52	12,042	6,725	5,317	8,959	4,970	3,989	3,083	1,755	1,328
53	10,289	5,751	4,538	7,652	4,281	3,371	2,637	1,470	1,167
54	8,408	4,643	3,765	6,340	3,517	2,823	2,068	1,126	942
55 -- 59	51,616	27,853	23,763	40,100	21,568	18,532	11,516	6,285	5,231
55	21,083	10,635	10,448	17,053	8,597	8,456	4,030	2,038	1,992
56	8,123	4,677	3,446	6,303	3,617	2,686	1,820	1,060	760
57	6,667	3,810	2,857	5,043	2,874	2,169	1,624	936	688
58	10,606	5,782	4,824	7,930	4,315	3,615	2,676	1,467	1,209
59	5,137	2,949	2,188	3,771	2,165	1,606	1,366	784	582

TABLE 4 - POPULATION BY SINGLE YEAR AGE, SEX AND RURAL/URBAN

AGE (IN YEARS)	TOTAL			RURAL			URBAN		
	BOTH SEXES	MALE	FEMALE	BOTH SEXES	MALE	FEMALE	BOTH SEXES	MALE	FEMALE
1	2	3	4	5	6	7	8	9	10
				KASUR DISTRICT					
60 -- 64	50,678	27,325	23,353	39,716	21,512	18,204	10,962	5,813	5,149
60	27,765	14,509	13,256	22,427	11,851	10,576	5,338	2,658	2,680
61	5,272	3,042	2,230	4,279	2,458	1,821	993	584	409
62	6,290	3,492	2,798	4,592	2,547	2,045	1,698	945	753
63	6,481	3,581	2,900	4,789	2,654	2,135	1,692	927	765
64	4,870	2,701	2,169	3,629	2,002	1,627	1,241	699	542
65 -- 69	31,685	17,244	14,441	24,881	13,558	11,323	6,804	3,686	3,118
65	15,505	8,187	7,318	12,635	6,704	5,931	2,870	1,483	1,387
66	4,358	2,469	1,889	3,474	1,967	1,507	884	502	382
67	3,482	1,971	1,511	2,560	1,431	1,129	922	540	382
68	5,695	3,113	2,582	4,253	2,339	1,914	1,442	774	668
69	2,645	1,504	1,141	1,959	1,117	842	686	387	299
70 -- 74	30,316	16,970	13,346	24,203	13,550	10,653	6,113	3,420	2,693
70	18,889	10,147	8,742	15,589	8,409	7,180	3,300	1,738	1,562
71	2,902	1,763	1,139	2,345	1,428	917	557	335	222
72	3,363	2,001	1,362	2,486	1,477	1,009	877	524	353
73	2,939	1,768	1,171	2,105	1,265	840	834	503	331
74	2,223	1,291	932	1,678	971	707	545	320	225
75 & ABOVE	37,707	20,339	17,368	30,512	16,431	14,081	7,195	3,908	3,287

TABLE 4 - POPULATION BY SINGLE YEAR AGE, SEX AND RURAL/URBAN

AGE (IN YEARS)	TOTAL			RURAL			URBAN		
	BOTH SEXES	MALE	FEMALE	BOTH SEXES	MALE	FEMALE	BOTH SEXES	MALE	FEMALE
1	2	3	4	5	6	7	8	9	10
				CHUNIAN TEHSIL					
ALL AGES	584,567	304,965	279,602	523,694	273,316	250,378	60,873	31,649	29,224
00 -- 04	88,681	45,138	43,543	80,105	40,730	39,375	8,576	4,408	4,168
BELOW 1	14,564	7,448	7,116	13,168	6,741	6,427	1,396	707	689
01	14,956	7,504	7,452	13,482	6,740	6,742	1,474	764	710
02	19,904	10,169	9,735	18,030	9,193	8,837	1,874	976	898
03	18,884	9,451	9,433	16,980	8,499	8,481	1,904	952	952
04	20,373	10,566	9,807	18,445	9,557	8,888	1,928	1,009	919
05 -- 09	92,937	48,063	44,874	83,659	43,273	40,386	9,278	4,790	4,488
05	19,247	9,986	9,261	17,284	8,971	8,313	1,963	1,015	948
06	20,454	10,549	9,905	18,528	9,563	8,965	1,926	986	940
07	17,498	8,970	8,528	15,649	8,015	7,634	1,849	955	894
08	22,756	11,891	10,865	20,595	10,781	9,814	2,161	1,110	1,051
09	12,982	6,667	6,315	11,603	5,943	5,660	1,379	724	655
10 -- 14	77,548	40,724	36,824	69,318	36,445	32,873	8,230	4,279	3,951
10	22,300	11,819	10,481	20,108	10,701	9,407	2,192	1,118	1,074
11	10,612	5,511	5,101	9,388	4,885	4,503	1,224	626	598
12	19,107	10,147	8,960	17,136	9,106	8,030	1,971	1,041	930
13	11,420	5,952	5,468	10,120	5,285	4,835	1,300	667	633
14	14,109	7,295	6,814	12,566	6,468	6,098	1,543	827	716
15 -- 19	59,480	30,949	28,531	53,094	27,625	25,469	6,386	3,324	3,062
15	10,939	5,648	5,291	9,674	4,966	4,708	1,265	682	583
16	11,966	6,087	5,879	10,585	5,382	5,203	1,381	705	676
17	7,301	3,839	3,462	6,308	3,329	2,979	993	510	483
18	18,994	9,751	9,243	17,267	8,866	8,401	1,727	885	842
19	10,280	5,624	4,656	9,260	5,082	4,178	1,020	542	478
20 -- 24	52,503	26,894	25,609	46,895	24,063	22,832	5,608	2,831	2,777
20	18,021	8,670	9,351	16,283	7,852	8,431	1,738	818	920
21	6,480	3,574	2,906	5,691	3,157	2,534	789	417	372
22	13,437	6,800	6,637	12,074	6,109	5,965	1,363	691	672
23	7,054	3,735	3,319	6,187	3,284	2,903	867	451	416
24	7,511	4,115	3,396	6,660	3,661	2,999	851	454	397
25 -- 29	40,302	20,938	19,364	35,981	18,716	17,265	4,321	2,222	2,099
25	14,608	6,946	7,662	13,148	6,251	6,897	1,460	695	765
26	7,023	3,927	3,096	6,204	3,496	2,708	819	431	388
27	5,444	3,143	2,301	4,798	2,766	2,032	646	377	269
28	9,579	4,704	4,875	8,633	4,241	4,392	946	463	483
29	3,648	2,218	1,430	3,198	1,962	1,236	450	256	194

TABLE 4 - POPULATION BY SINGLE YEAR AGE, SEX AND RURAL/URBAN

AGE (IN YEARS)	TOTAL			RURAL			URBAN		
	BOTH SEXES	MALE	FEMALE	BOTH SEXES	MALE	FEMALE	BOTH SEXES	MALE	FEMALE
1	2	3	4	5	6	7	8	9	10
				CHUNIAN TEHSIL					
30 -- 34	34,668	18,543	16,125	30,766	16,539	14,227	3,902	2,004	1,898
30	15,738	7,438	8,300	14,097	6,694	7,403	1,641	744	897
31	3,329	2,100	1,229	2,883	1,838	1,045	446	262	184
32	7,074	3,931	3,143	6,249	3,492	2,757	825	439	386
33	4,729	2,792	1,937	4,173	2,484	1,689	556	308	248
34	3,798	2,282	1,516	3,364	2,031	1,333	434	251	183
35 -- 39	25,564	13,759	11,805	22,639	12,190	10,449	2,925	1,569	1,356
35	11,426	5,902	5,524	10,135	5,255	4,880	1,291	647	644
36	3,713	2,246	1,467	3,257	1,986	1,271	456	260	196
37	2,937	1,733	1,204	2,568	1,525	1,043	369	208	161
38	4,956	2,468	2,488	4,419	2,170	2,249	537	298	239
39	2,532	1,410	1,122	2,260	1,254	1,006	272	156	116
40 -- 44	23,352	11,975	11,377	20,775	10,632	10,143	2,577	1,343	1,234
40	11,315	5,524	5,791	10,136	4,957	5,179	1,179	567	612
41	2,550	1,402	1,148	2,255	1,247	1,008	295	155	140
42	4,034	2,124	1,910	3,556	1,852	1,704	478	272	206
43	2,936	1,582	1,354	2,601	1,387	1,214	335	195	140
44	2,517	1,343	1,174	2,227	1,189	1,038	290	154	136
45 -- 49	19,046	9,533	9,513	17,008	8,474	8,534	2,038	1,059	979
45	8,273	4,091	4,182	7,422	3,678	3,744	851	413	438
46	2,655	1,385	1,270	2,379	1,229	1,150	276	156	120
47	2,468	1,266	1,202	2,179	1,108	1,071	289	158	131
48	3,769	1,782	1,987	3,326	1,560	1,766	443	222	221
49	1,881	1,009	872	1,702	899	803	179	110	69
50 -- 54	19,100	10,178	8,922	17,059	9,095	7,964	2,041	1,083	958
50	9,285	4,715	4,570	8,331	4,228	4,103	954	487	467
51	2,357	1,288	1,069	2,108	1,155	953	249	133	116
52	2,983	1,663	1,320	2,666	1,482	1,184	317	181	136
53	2,547	1,424	1,123	2,227	1,245	982	320	179	141
54	1,928	1,088	840	1,727	985	742	201	103	98
55 -- 59	13,264	7,260	6,004	11,922	6,509	5,413	1,342	751	591
55	5,751	2,955	2,796	5,183	2,661	2,522	568	294	274
56	2,180	1,280	900	1,968	1,149	819	212	131	81
57	1,676	954	722	1,505	854	651	171	100	71
58	2,482	1,383	1,099	2,222	1,237	985	260	146	114
59	1,175	688	487	1,044	608	436	131	80	51

TABLE 4 - POPULATION BY SINGLE YEAR AGE, SEX AND RURAL/URBAN

AGE (IN YEARS)	TOTAL			RURAL			URBAN		
	BOTH SEXES	MALE	FEMALE	BOTH SEXES	MALE	FEMALE	BOTH SEXES	MALE	FEMALE
1	2	3	4	5	6	7	8	9	10
				CHUNIAN TEHSIL					
60 -- 64	12,836	6,983	5,853	11,533	6,301	5,232	1,303	682	621
60	7,546	4,039	3,507	6,805	3,660	3,145	741	379	362
61	1,289	761	528	1,201	713	488	88	48	40
62	1,497	826	671	1,328	733	595	169	93	76
63	1,498	829	669	1,315	732	583	183	97	86
64	1,006	528	478	884	463	421	122	65	57
65 -- 69	7,759	4,275	3,484	7,048	3,910	3,138	711	365	346
65	4,009	2,134	1,875	3,657	1,969	1,688	352	165	187
66	1,091	613	478	1,015	569	446	76	44	32
67	765	436	329	692	394	298	73	42	31
68	1,297	738	559	1,158	664	494	139	74	65
69	597	354	243	526	314	212	71	40	31
70 -- 74	7,742	4,409	3,333	6,991	3,953	3,038	751	456	295
70	5,125	2,843	2,282	4,639	2,559	2,080	486	284	202
71	694	418	276	636	381	255	58	37	21
72	842	493	349	768	444	324	74	49	25
73	611	379	232	525	322	203	86	57	29
74	470	276	194	423	247	176	47	29	18
75 & ABOVE	9,785	5,344	4,441	8,901	4,861	4,040	884	483	401

TABLE 4 – POPULATION BY SINGLE YEAR AGE, SEX AND RURAL/URBAN

AGE (IN YEARS)	TOTAL			RURAL			URBAN		
	BOTH SEXES	MALE	FEMALE	BOTH SEXES	MALE	FEMALE	BOTH SEXES	MALE	FEMALE
1	2	3	4	5	6	7	8	9	10
				KASUR TEHSIL					
ALL AGES	1,157,072	604,688	552,384	790,628	412,162	378,466	366,444	192,526	173,918
00 -- 04	176,454	90,100	86,354	126,882	64,722	62,160	49,572	25,378	24,194
BELOW 1	29,600	15,374	14,226	21,667	11,288	10,379	7,933	4,086	3,847
01	29,978	15,200	14,778	21,451	10,860	10,591	8,527	4,340	4,187
02	39,233	19,984	19,249	28,211	14,265	13,946	11,022	5,719	5,303
03	37,965	19,136	18,829	27,079	13,635	13,444	10,886	5,501	5,385
04	39,678	20,406	19,272	28,474	14,674	13,800	11,204	5,732	5,472
05 -- 09	182,789	94,482	88,307	128,494	66,394	62,100	54,295	28,088	26,207
05	38,294	19,963	18,331	26,996	14,050	12,946	11,298	5,913	5,385
06	39,700	20,363	19,337	28,214	14,459	13,755	11,486	5,904	5,582
07	35,070	18,166	16,904	24,226	12,565	11,661	10,844	5,601	5,243
08	43,335	22,401	20,934	31,177	16,100	15,077	12,158	6,301	5,857
09	26,390	13,589	12,801	17,881	9,220	8,661	8,509	4,369	4,140
10 -- 14	156,980	81,773	75,207	106,663	55,807	50,856	50,317	25,966	24,351
10	42,304	22,253	20,051	29,937	15,757	14,180	12,367	6,496	5,871
11	23,679	12,328	11,351	15,562	8,175	7,387	8,117	4,153	3,964
12	37,219	19,745	17,474	25,757	13,748	12,009	11,462	5,997	5,465
13	24,325	12,556	11,769	15,636	8,090	7,546	8,689	4,466	4,223
14	29,453	14,891	14,562	19,771	10,037	9,734	9,682	4,854	4,828
15 -- 19	118,648	61,389	57,259	78,616	40,911	37,705	40,032	20,478	19,554
15	22,864	11,597	11,267	14,732	7,490	7,242	8,132	4,107	4,025
16	25,028	12,474	12,554	16,327	8,200	8,127	8,701	4,274	4,427
17	16,608	8,381	8,227	10,286	5,265	5,021	6,322	3,116	3,206
18	34,617	18,272	16,345	24,269	12,812	11,457	10,348	5,460	4,888
19	19,531	10,665	8,866	13,002	7,144	5,858	6,529	3,521	3,008
20 -- 24	101,656	52,720	48,936	67,683	34,945	32,738	33,973	17,775	16,198
20	33,521	16,178	17,343	23,357	11,232	12,125	10,164	4,946	5,218
21	13,186	7,340	5,846	8,263	4,608	3,655	4,923	2,732	2,191
22	25,347	13,064	12,283	16,971	8,735	8,236	8,376	4,329	4,047
23	14,170	7,749	6,421	9,170	4,988	4,182	5,000	2,761	2,239
24	15,432	8,389	7,043	9,922	5,382	4,540	5,510	3,007	2,503
25 -- 29	80,089	42,020	38,069	52,934	27,497	25,437	27,155	14,523	12,632
25	26,511	12,443	14,068	18,536	8,686	9,850	7,975	3,757	4,218
26	14,463	8,127	6,336	9,265	5,158	4,107	5,198	2,969	2,229
27	12,107	7,049	5,058	7,588	4,438	3,150	4,519	2,611	1,908
28	19,133	9,446	9,687	12,753	6,157	6,596	6,380	3,289	3,091
29	7,875	4,955	2,920	4,792	3,058	1,734	3,083	1,897	1,186

TABLE 4 - POPULATION BY SINGLE YEAR AGE, SEX AND RURAL/URBAN

AGE (IN YEARS)	TOTAL			RURAL			URBAN		
	BOTH SEXES	MALE	FEMALE	BOTH SEXES	MALE	FEMALE	BOTH SEXES	MALE	FEMALE
1	2	3	4	5	6	7	8	9	10
				KASUR TEHSIL					
30 -- 34	71,446	38,238	33,208	47,010	24,806	22,204	24,436	13,432	11,004
30	29,209	13,352	15,857	20,333	9,133	11,200	8,876	4,219	4,657
31	7,462	4,743	2,719	4,670	3,006	1,664	2,792	1,737	1,055
32	15,024	8,321	6,703	9,622	5,285	4,337	5,402	3,036	2,366
33	10,781	6,425	4,356	6,782	4,048	2,734	3,999	2,377	1,622
34	8,970	5,397	3,573	5,603	3,334	2,269	3,367	2,063	1,304
35 -- 39	53,399	29,147	24,252	35,126	19,039	16,087	18,273	10,108	8,165
35	21,828	11,268	10,560	15,035	7,774	7,261	6,793	3,494	3,299
36	8,637	5,122	3,515	5,410	3,233	2,177	3,227	1,889	1,338
37	6,754	4,163	2,591	4,184	2,607	1,577	2,570	1,556	1,014
38	10,779	5,523	5,256	7,110	3,532	3,578	3,669	1,991	1,678
39	5,401	3,071	2,330	3,387	1,893	1,494	2,014	1,178	836
40 -- 44	46,644	24,653	21,991	30,769	16,137	14,632	15,875	8,516	7,359
40	20,509	10,198	10,311	14,322	7,121	7,201	6,187	3,077	3,110
41	5,530	3,161	2,369	3,502	1,995	1,507	2,028	1,166	862
42	8,598	4,726	3,872	5,415	2,941	2,474	3,183	1,785	1,398
43	6,472	3,576	2,896	4,091	2,256	1,835	2,381	1,320	1,061
44	5,535	2,992	2,543	3,439	1,824	1,615	2,096	1,168	928
45 -- 49	35,971	18,365	17,606	24,152	12,188	11,964	11,819	6,177	5,642
45	14,355	7,220	7,135	10,073	4,991	5,082	4,282	2,229	2,053
46	5,151	2,787	2,364	3,374	1,819	1,555	1,777	968	809
47	4,712	2,478	2,234	2,976	1,551	1,425	1,736	927	809
48	7,785	3,785	4,000	5,175	2,501	2,674	2,610	1,284	1,326
49	3,968	2,095	1,873	2,554	1,326	1,228	1,414	769	645
50 -- 54	35,587	19,156	16,431	23,977	12,879	11,098	11,610	6,277	5,333
50	15,927	8,177	7,750	11,235	5,741	5,494	4,692	2,436	2,256
51	4,398	2,526	1,872	2,848	1,655	1,193	1,550	871	679
52	5,810	3,289	2,521	3,693	2,076	1,617	2,117	1,213	904
53	5,097	2,812	2,285	3,312	1,836	1,476	1,785	976	809
54	4,355	2,352	2,003	2,889	1,571	1,318	1,466	781	685
55 -- 59	24,861	13,296	11,565	17,034	9,048	7,986	7,827	4,248	3,579
55	9,824	4,875	4,949	7,255	3,586	3,669	2,569	1,289	1,280
56	3,787	2,173	1,614	2,544	1,446	1,098	1,243	727	516
57	3,156	1,778	1,378	2,033	1,140	893	1,123	638	485
58	5,375	2,924	2,451	3,480	1,890	1,590	1,895	1,034	861
59	2,719	1,546	1,173	1,722	986	736	997	560	437

TABLE 4 - POPULATION BY SINGLE YEAR AGE, SEX AND RURAL/URBAN

AGE (IN YEARS)	TOTAL			RURAL			URBAN		
	BOTH SEXES	MALE	FEMALE	BOTH SEXES	MALE	FEMALE	BOTH SEXES	MALE	FEMALE
1	2	3	4	5	6	7	8	9	10
				KASUR TEHSIL					
60 -- 64	24,600	13,215	11,385	17,118	9,202	7,916	7,482	4,013	3,469
60	13,073	6,747	6,326	9,597	5,034	4,563	3,476	1,713	1,763
61	2,407	1,396	1,011	1,699	976	723	708	420	288
62	3,071	1,714	1,357	1,879	1,029	850	1,192	685	507
63	3,372	1,857	1,515	2,187	1,195	992	1,185	662	523
64	2,677	1,501	1,176	1,756	968	788	921	533	388
65 -- 69	15,527	8,462	7,065	10,781	5,886	4,895	4,746	2,576	2,170
65	7,362	3,896	3,466	5,467	2,920	2,547	1,895	976	919
66	2,035	1,167	868	1,384	800	584	651	367	284
67	1,734	956	778	1,052	554	498	682	402	280
68	2,998	1,643	1,355	1,967	1,093	874	1,031	550	481
69	1,398	800	598	911	519	392	487	281	206
70 -- 74	14,554	8,105	6,449	10,426	5,794	4,632	4,128	2,311	1,817
70	8,831	4,701	4,130	6,715	3,587	3,128	2,116	1,114	1,002
71	1,303	783	520	911	548	363	392	235	157
72	1,605	955	650	984	580	404	621	375	246
73	1,582	941	641	979	589	390	603	352	251
74	1,233	725	508	837	490	347	396	235	161
75 & ABOVE	17,867	9,567	8,300	12,963	6,907	6,056	4,904	2,660	2,244

TABLE 4 - POPULATION BY SINGLE YEAR AGE, SEX AND RURAL/URBAN

AGE (IN YEARS)	TOTAL			RURAL			URBAN		
	BOTH SEXES	MALE	FEMALE	BOTH SEXES	MALE	FEMALE	BOTH SEXES	MALE	FEMALE
1	2	3	4	5	6	7	8	9	10
				PATTOKI TEHSIL					
ALL AGES	634,236	334,165	300,071	519,162	274,210	244,952	115,074	59,955	55,119
00 -- 04	97,529	49,958	47,571	81,125	41,497	39,628	16,404	8,461	7,943
BELOW 1	16,555	8,556	7,999	13,812	7,160	6,652	2,743	1,396	1,347
01	16,452	8,450	8,002	13,773	7,054	6,719	2,679	1,396	1,283
02	21,895	11,144	10,751	18,178	9,225	8,953	3,717	1,919	1,798
03	20,536	10,443	10,093	17,016	8,612	8,404	3,520	1,831	1,689
04	22,091	11,365	10,726	18,346	9,446	8,900	3,745	1,919	1,826
05 -- 09	100,574	52,226	48,348	82,877	43,090	39,787	17,697	9,136	8,561
05	21,041	11,085	9,956	17,352	9,174	8,178	3,689	1,911	1,778
06	22,031	11,505	10,526	18,358	9,597	8,761	3,673	1,908	1,765
07	18,827	9,544	9,283	15,341	7,763	7,578	3,486	1,781	1,705
08	24,329	12,710	11,619	20,195	10,530	9,665	4,134	2,180	1,954
09	14,346	7,382	6,964	11,631	6,026	5,605	2,715	1,356	1,359
10 -- 14	84,817	44,168	40,649	68,888	35,975	32,913	15,929	8,193	7,736
10	23,616	12,274	11,342	19,559	10,188	9,371	4,057	2,086	1,971
11	12,498	6,520	5,978	9,925	5,198	4,727	2,573	1,322	1,251
12	20,304	10,747	9,557	16,642	8,824	7,818	3,662	1,923	1,739
13	12,918	6,680	6,238	10,329	5,363	4,966	2,589	1,317	1,272
14	15,481	7,947	7,534	12,433	6,402	6,031	3,048	1,545	1,503
15 -- 19	65,604	35,059	30,545	53,037	28,539	24,498	12,567	6,520	6,047
15	12,362	6,397	5,965	9,899	5,126	4,773	2,463	1,271	1,192
16	13,052	6,724	6,328	10,487	5,482	5,005	2,565	1,242	1,323
17	9,067	4,688	4,379	7,102	3,721	3,381	1,965	967	998
18	19,654	10,700	8,954	16,194	8,817	7,377	3,460	1,883	1,577
19	11,469	6,550	4,919	9,355	5,393	3,962	2,114	1,157	957
20 -- 24	57,213	30,453	26,760	46,685	24,960	21,725	10,528	5,493	5,035
20	19,239	9,520	9,719	16,026	7,920	8,106	3,213	1,600	1,613
21	7,446	4,310	3,136	5,985	3,545	2,440	1,461	765	696
22	14,275	7,556	6,719	11,656	6,215	5,441	2,619	1,341	1,278
23	7,906	4,427	3,479	6,340	3,549	2,791	1,566	878	688
24	8,347	4,640	3,707	6,678	3,731	2,947	1,669	909	760
25 -- 29	43,975	23,365	20,610	35,843	19,199	16,644	8,132	4,166	3,966
25	15,320	7,437	7,883	12,691	6,204	6,487	2,629	1,233	1,396
26	7,665	4,367	3,298	6,189	3,557	2,632	1,476	810	666
27	6,413	3,777	2,636	5,119	3,066	2,053	1,294	711	583
28	10,389	5,207	5,182	8,432	4,228	4,204	1,957	979	978
29	4,188	2,577	1,611	3,412	2,144	1,268	776	433	343

TABLE 4 - POPULATION BY SINGLE YEAR AGE, SEX AND RURAL/URBAN

AGE (IN YEARS)	TOTAL			RURAL			URBAN		
	BOTH SEXES	MALE	FEMALE	BOTH SEXES	MALE	FEMALE	BOTH SEXES	MALE	FEMALE
1	2	3	4	5	6	7	8	9	10
				PATTOKI TEHSIL					
30 -- 34	37,987	20,410	17,577	30,823	16,643	14,180	7,164	3,767	3,397
30	16,611	7,797	8,814	13,682	6,427	7,255	2,929	1,370	1,559
31	3,818	2,468	1,350	3,105	2,029	1,076	713	439	274
32	7,603	4,231	3,372	6,090	3,422	2,668	1,513	809	704
33	5,641	3,323	2,318	4,501	2,664	1,837	1,140	659	481
34	4,314	2,591	1,723	3,445	2,101	1,344	869	490	379
35 -- 39	28,808	15,706	13,102	23,103	12,664	10,439	5,705	3,042	2,663
35	12,136	6,266	5,870	9,820	5,102	4,718	2,316	1,164	1,152
36	4,374	2,619	1,755	3,466	2,079	1,387	908	540	368
37	3,672	2,276	1,396	2,902	1,827	1,075	770	449	321
38	5,736	2,899	2,837	4,572	2,324	2,248	1,164	575	589
39	2,890	1,646	1,244	2,343	1,332	1,011	547	314	233
40 -- 44	25,424	13,488	11,936	20,334	10,770	9,564	5,090	2,718	2,372
40	11,649	5,776	5,873	9,497	4,701	4,796	2,152	1,075	1,077
41	2,991	1,738	1,253	2,382	1,376	1,006	609	362	247
42	4,601	2,517	2,084	3,569	1,963	1,606	1,032	554	478
43	3,325	1,850	1,475	2,661	1,469	1,192	664	381	283
44	2,858	1,607	1,251	2,225	1,261	964	633	346	287
45 -- 49	19,656	10,090	9,566	15,900	8,156	7,744	3,756	1,934	1,822
45	8,061	4,087	3,974	6,573	3,321	3,252	1,488	766	722
46	2,802	1,496	1,306	2,262	1,199	1,063	540	297	243
47	2,704	1,435	1,269	2,172	1,156	1,016	532	279	253
48	4,071	2,003	2,068	3,233	1,594	1,639	838	409	429
49	2,018	1,069	949	1,660	886	774	358	183	175
50 -- 54	19,442	10,427	9,015	15,852	8,469	7,383	3,590	1,958	1,632
50	8,851	4,489	4,362	7,332	3,739	3,593	1,519	750	769
51	2,572	1,447	1,125	2,083	1,157	926	489	290	199
52	3,249	1,773	1,476	2,600	1,412	1,188	649	361	288
53	2,645	1,515	1,130	2,113	1,200	913	532	315	217
54	2,125	1,203	922	1,724	961	763	401	242	159
55 -- 59	13,491	7,297	6,194	11,144	6,011	5,133	2,347	1,286	1,061
55	5,508	2,805	2,703	4,615	2,350	2,265	893	455	438
56	2,156	1,224	932	1,791	1,022	769	365	202	163
57	1,835	1,078	757	1,505	880	625	330	198	132
58	2,749	1,475	1,274	2,228	1,188	1,040	521	287	234
59	1,243	715	528	1,005	571	434	238	144	94

TABLE 4 - POPULATION BY SINGLE YEAR AGE, SEX AND RURAL/URBAN

AGE (IN YEARS)	TOTAL			RURAL			URBAN		
	BOTH SEXES	MALE	FEMALE	BOTH SEXES	MALE	FEMALE	BOTH SEXES	MALE	FEMALE
1	2	3	4	5	6	7	8	9	10
				PATTOKI TEHSIL					
60 -- 64	13,242	7,127	6,115	11,065	6,009	5,056	2,177	1,118	1,059
60	7,146	3,723	3,423	6,025	3,157	2,868	1,121	566	555
61	1,576	885	691	1,379	769	610	197	116	81
62	1,722	952	770	1,385	785	600	337	167	170
63	1,611	895	716	1,287	727	560	324	168	156
64	1,187	672	515	989	571	418	198	101	97
65 -- 69	8,399	4,507	3,892	7,052	3,762	3,290	1,347	745	602
65	4,134	2,157	1,977	3,511	1,815	1,696	623	342	281
66	1,232	689	543	1,075	598	477	157	91	66
67	983	579	404	816	483	333	167	96	71
68	1,400	732	668	1,128	582	546	272	150	122
69	650	350	300	522	284	238	128	66	62
70 -- 74	8,020	4,456	3,564	6,786	3,803	2,983	1,234	653	581
70	4,933	2,603	2,330	4,235	2,263	1,972	698	340	358
71	905	562	343	798	499	299	107	63	44
72	916	553	363	734	453	281	182	100	82
73	746	448	298	601	354	247	145	94	51
74	520	290	230	418	234	184	102	56	46
75 & ABOVE	10,055	5,428	4,627	8,648	4,663	3,985	1,407	765	642

TABLE 5 - POPULATION BY SELECTED AGE GROUP, SEX AND RURAL/URBAN

AGE GROUP (IN YEARS)	TOTAL			RURAL			URBAN		
	BOTH SEXES	MALE	FEMALE	BOTH SEXES	MALE	FEMALE	BOTH SEXES	MALE	FEMALE
1	2	3	4	5	6	7	8	9	10
				KASUR DISTRICT					
UNDER 1	60,719	31,378	29,341	48,647	25,189	23,458	12,072	6,189	5,883
UNDER 5	362,664	185,196	177,468	288,112	146,949	141,163	74,552	38,247	36,305
UNDER 10	738,964	379,967	358,997	583,142	299,706	283,436	155,822	80,261	75,561
UNDER 15	1,058,309	546,632	511,677	828,011	427,933	400,078	230,298	118,699	111,599
05 -- 24	1,150,749	598,900	551,849	885,909	462,027	423,882	264,840	136,873	127,967
15 -- 49	1,041,435	547,694	493,741	789,173	414,693	374,480	252,262	133,001	119,261
15 -- 64	1,217,858	642,633	575,225	925,877	488,216	437,661	291,981	154,417	137,564
18 -- 60	1,065,758	563,982	501,776	813,188	429,594	383,594	252,570	134,388	118,182
18 & ABOVE	1,188,379	631,351	557,028	910,073	482,794	427,279	278,306	148,557	129,749
21 & ABOVE	1,003,053	535,421	467,632	765,060	407,676	357,384	237,993	127,745	110,248
65 & ABOVE	99,708	54,553	45,155	79,596	43,539	36,057	20,112	11,014	9,098
				CHUNIAN TEHSIL					
UNDER 1	14,564	7,448	7,116	13,168	6,741	6,427	1,396	707	689
UNDER 5	88,681	45,138	43,543	80,105	40,730	39,375	8,576	4,408	4,168
UNDER 10	181,618	93,201	88,417	163,764	84,003	79,761	17,854	9,198	8,656
UNDER 15	259,166	133,925	125,241	233,082	120,448	112,634	26,084	13,477	12,607
05 -- 24	282,468	146,630	135,838	252,966	131,406	121,560	29,502	15,224	14,278
15 -- 49	254,915	132,591	122,324	227,158	118,239	108,919	27,757	14,352	13,405
15 -- 64	300,115	157,012	143,103	267,672	140,144	127,528	32,443	16,868	15,575
18 -- 60	264,619	138,494	126,125	236,377	123,826	112,551	28,242	14,668	13,574
18 & ABOVE	295,195	155,466	139,729	264,045	139,191	124,854	31,150	16,275	14,875
21 & ABOVE	247,900	131,421	116,479	221,235	117,391	103,844	26,665	14,030	12,635
65 & ABOVE	25,286	14,028	11,258	22,940	12,724	10,216	2,346	1,304	1,042
				KASUR TEHSIL					
UNDER 1	29,600	15,374	14,226	21,667	11,288	10,379	7,933	4,086	3,847
UNDER 5	176,454	90,100	86,354	126,882	64,722	62,160	49,572	25,378	24,194
UNDER 10	359,243	184,582	174,661	255,376	131,116	124,260	103,867	53,466	50,401
UNDER 15	516,223	266,355	249,868	362,039	186,923	175,116	154,184	79,432	74,752
05 -- 24	560,073	290,364	269,709	381,456	198,057	183,399	178,617	92,307	86,310
15 -- 49	507,853	266,532	241,321	336,290	175,523	160,767	171,563	91,009	80,554
15 -- 64	592,901	312,199	280,702	394,419	206,652	187,767	198,482	105,547	92,935
18 -- 60	516,874	273,279	243,595	345,553	181,529	164,024	171,321	91,750	79,571
18 & ABOVE	576,349	305,881	270,468	387,244	204,284	182,960	189,105	101,597	87,508
21 & ABOVE	488,680	260,766	227,914	326,616	173,096	153,520	162,064	87,670	74,394
65 & ABOVE	47,948	26,134	21,814	34,170	18,587	15,583	13,778	7,547	6,231

TABLE 5 - POPULATION BY SELECTED AGE GROUP, SEX AND RURAL/URBAN

AGE GROUP (IN YEARS)	TOTAL			RURAL			URBAN		
	BOTH SEXES	MALE	FEMALE	BOTH SEXES	MALE	FEMALE	BOTH SEXES	MALE	FEMALE
1	2	3	4	5	6	7	8	9	10
				PATTOKI TEHSIL					
UNDER 1	16,555	8,556	7,999	13,812	7,160	6,652	2,743	1,396	1,347
UNDER 5	97,529	49,958	47,571	81,125	41,497	39,628	16,404	8,461	7,943
UNDER 10	198,103	102,184	95,919	164,002	84,587	79,415	34,101	17,597	16,504
UNDER 15	282,920	146,352	136,568	232,890	120,562	112,328	50,030	25,790	24,240
05 -- 24	308,208	161,906	146,302	251,487	132,564	118,923	56,721	29,342	27,379
15 -- 49	278,667	148,571	130,096	225,725	120,931	104,794	52,942	27,640	25,302
15 -- 64	324,842	173,422	151,420	263,786	141,420	122,366	61,056	32,002	29,054
18 -- 60	284,265	152,209	132,056	231,258	124,239	107,019	53,007	27,970	25,037
18 & ABOVE	316,835	170,004	146,831	258,784	139,319	119,465	58,051	30,685	27,366
21 & ABOVE	266,473	143,234	123,239	217,209	117,189	100,020	49,264	26,045	23,219
65 & ABOVE	26,474	14,391	12,083	22,486	12,228	10,258	3,988	2,163	1,825

TABLE 6 - POPULATION (15 YEARS AND ABOVE) BY SEX, AGE GROUP, MARITAL STATUS AND RURAL/URBAN

SEX / AGE GROUP (IN YEARS)	TOTAL POPULATION	MARITAL STATUS			
		NEVER MARRIED	MARRIED	WIDOWED	DIVORCED
1	2	3	4	5	6
		KASUR DISTRICT			
BOTH SEXES					
15 AND ABOVE	1,317,566	416,238	817,967	78,146	5,215
15 -- 19	243,732	222,272	20,678	595	187
20 -- 24	211,372	119,454	90,230	1,055	633
25 -- 29	164,366	40,806	121,250	1,603	707
30 -- 34	144,101	14,103	126,906	2,315	777
35 -- 39	107,771	5,143	99,265	2,748	615
40 -- 44	95,420	3,243	87,809	3,859	509
45 -- 49	74,673	1,795	67,923	4,600	355
50 -- 54	74,129	2,098	64,034	7,638	359
55 -- 59	51,616	1,198	43,300	6,913	205
60 -- 64	50,678	1,681	38,158	10,556	283
65 -- 69	31,685	931	22,550	8,034	170
70 -- 74	30,316	1,343	18,027	10,763	183
75 AND ABOVE	37,707	2,171	17,837	17,467	232
MALE					
15 AND ABOVE	697,186	257,794	407,653	29,873	1,866
15 -- 19	127,397	122,603	4,467	289	38
20 -- 24	110,067	79,824	29,554	528	161
25 -- 29	86,323	31,604	53,653	838	228
30 -- 34	77,191	11,055	64,670	1,187	279
35 -- 39	58,612	3,929	53,269	1,198	216
40 -- 44	50,116	2,252	46,124	1,556	184
45 -- 49	37,988	1,294	34,867	1,693	134
50 -- 54	39,761	1,369	35,461	2,772	159
55 -- 59	27,853	773	24,352	2,632	96
60 -- 64	27,325	929	22,727	3,553	116
65 -- 69	17,244	493	13,672	2,996	83
70 -- 74	16,970	602	12,291	3,999	78
75 AND ABOVE	20,339	1,067	12,546	6,632	94
FEMALE					
15 AND ABOVE	620,380	158,444	410,314	48,273	3,349
15 -- 19	116,335	99,669	16,211	306	149
20 -- 24	101,305	39,630	60,676	527	472
25 -- 29	78,043	9,202	67,597	765	479
30 -- 34	66,910	3,048	62,236	1,128	498
35 -- 39	49,159	1,214	45,996	1,550	399
40 -- 44	45,304	991	41,685	2,303	325
45 -- 49	36,685	501	33,056	2,907	221
50 -- 54	34,368	729	28,573	4,866	200
55 -- 59	23,763	425	18,948	4,281	109
60 -- 64	23,353	752	15,431	7,003	167
65 -- 69	14,441	438	8,878	5,038	87
70 -- 74	13,346	741	5,736	6,764	105
75 AND ABOVE	17,368	1,104	5,291	10,835	138

TABLE 6 - POPULATION (15 YEARS AND ABOVE) BY SEX, AGE GROUP, MARITAL STATUS AND RURAL/URBAN

SEX / AGE GROUP (IN YEARS)	TOTAL POPULATION	MARITAL STATUS			
		NEVER MARRIED	MARRIED	WIDOWED	DIVORCED
1	2	3	4	5	6
		KASUR DISTRICT - RURAL			
BOTH SEXES					
15 AND ABOVE	1,005,473	306,737	634,144	60,347	4,245
15 -- 19	184,747	166,771	17,356	461	159
20 -- 24	161,263	87,114	72,787	838	524
25 -- 29	124,758	28,396	94,526	1,262	574
30 -- 34	108,599	9,792	96,455	1,741	611
35 -- 39	80,868	3,633	74,684	2,084	467
40 -- 44	71,878	2,371	66,180	2,906	421
45 -- 49	57,060	1,322	51,945	3,512	281
50 -- 54	56,888	1,582	49,281	5,739	286
55 -- 59	40,100	922	33,791	5,219	168
60 -- 64	39,716	1,269	30,150	8,057	240
65 -- 69	24,881	718	17,910	6,106	147
70 -- 74	24,203	1,076	14,481	8,487	159
75 AND ABOVE	30,512	1,771	14,598	13,935	208
MALE					
15 AND ABOVE	531,755	191,286	315,447	23,495	1,527
15 -- 19	97,075	92,981	3,826	231	37
20 -- 24	83,968	58,961	24,449	431	127
25 -- 29	65,412	22,216	42,329	680	187
30 -- 34	57,988	7,658	49,193	914	223
35 -- 39	43,893	2,788	39,988	951	166
40 -- 44	37,539	1,650	34,518	1,224	147
45 -- 49	28,818	969	26,380	1,366	103
50 -- 54	30,443	1,019	27,151	2,150	123
55 -- 59	21,568	608	18,822	2,056	82
60 -- 64	21,512	702	17,959	2,750	101
65 -- 69	13,558	385	10,812	2,289	72
70 -- 74	13,550	497	9,829	3,152	72
75 AND ABOVE	16,431	852	10,191	5,301	87
FEMALE					
15 AND ABOVE	473,718	115,451	318,697	36,852	2,718
15 -- 19	87,672	73,790	13,530	230	122
20 -- 24	77,295	28,153	48,338	407	397
25 -- 29	59,346	6,180	52,197	582	387
30 -- 34	50,611	2,134	47,262	827	388
35 -- 39	36,975	845	34,696	1,133	301
40 -- 44	34,339	721	31,662	1,682	274
45 -- 49	28,242	353	25,565	2,146	178
50 -- 54	26,445	563	22,130	3,589	163
55 -- 59	18,532	314	14,969	3,163	86
60 -- 64	18,204	567	12,191	5,307	139
65 -- 69	11,323	333	7,098	3,817	75
70 -- 74	10,653	579	4,652	5,335	87
75 AND ABOVE	14,081	919	4,407	8,634	121

TABLE 6 - POPULATION (15 YEARS AND ABOVE) BY SEX, AGE GROUP, MARITAL STATUS AND RURAL/URBAN

SEX / AGE GROUP (IN YEARS)	TOTAL POPULATION	MARITAL STATUS			
		NEVER MARRIED	MARRIED	WIDOWED	DIVORCED
1	2	3	4	5	6
	KASUR DISTRICT - URBAN				
BOTH SEXES					
15 AND ABOVE	312,093	109,501	183,823	17,799	970
15 -- 19	58,985	55,501	3,322	134	28
20 -- 24	50,109	32,340	17,443	217	109
25 -- 29	39,608	12,410	26,724	341	133
30 -- 34	35,502	4,311	30,451	574	166
35 -- 39	26,903	1,510	24,581	664	148
40 -- 44	23,542	872	21,629	953	88
45 -- 49	17,613	473	15,978	1,088	74
50 -- 54	17,241	516	14,753	1,899	73
55 -- 59	11,516	276	9,509	1,694	37
60 -- 64	10,962	412	8,008	2,499	43
65 -- 69	6,804	213	4,640	1,928	23
70 -- 74	6,113	267	3,546	2,276	24
75 AND ABOVE	7,195	400	3,239	3,532	24
MALE					
15 AND ABOVE	165,431	66,508	92,206	6,378	339
15 -- 19	30,322	29,622	641	58	1
20 -- 24	26,099	20,863	5,105	97	34
25 -- 29	20,911	9,388	11,324	158	41
30 -- 34	19,203	3,397	15,477	273	56
35 -- 39	14,719	1,141	13,281	247	50
40 -- 44	12,577	602	11,606	332	37
45 -- 49	9,170	325	8,487	327	31
50 -- 54	9,318	350	8,310	622	36
55 -- 59	6,285	165	5,530	576	14
60 -- 64	5,813	227	4,768	803	15
65 -- 69	3,686	108	2,860	707	11
70 -- 74	3,420	105	2,462	847	6
75 AND ABOVE	3,908	215	2,355	1,331	7
FEMALE					
15 AND ABOVE	146,662	42,993	91,617	11,421	631
15 -- 19	28,663	25,879	2,681	76	27
20 -- 24	24,010	11,477	12,338	120	75
25 -- 29	18,697	3,022	15,400	183	92
30 -- 34	16,299	914	14,974	301	110
35 -- 39	12,184	369	11,300	417	98
40 -- 44	10,965	270	10,023	621	51
45 -- 49	8,443	148	7,491	761	43
50 -- 54	7,923	166	6,443	1,277	37
55 -- 59	5,231	111	3,979	1,118	23
60 -- 64	5,149	185	3,240	1,696	28
65 -- 69	3,118	105	1,780	1,221	12
70 -- 74	2,693	162	1,084	1,429	18
75 AND ABOVE	3,287	185	884	2,201	17

TABLE 6 - POPULATION (15 YEARS AND ABOVE) BY SEX, AGE GROUP, MARITAL STATUS AND RURAL/URBAN

SEX / AGE GROUP (IN YEARS)	TOTAL POPULATION	MARITAL STATUS			
		NEVER MARRIED	MARRIED	WIDOWED	DIVORCED
1	2	3	4	5	6
		CHUNIAN TEHSIL			
BOTH SEXES					
15 AND ABOVE	325,401	99,987	204,444	19,570	1,400
15 -- 19	59,480	53,501	5,779	144	56
20 -- 24	52,503	28,675	23,341	290	197
25 -- 29	40,302	9,610	30,046	449	197
30 -- 34	34,668	3,353	30,478	590	247
35 -- 39	25,564	1,192	23,513	711	148
40 -- 44	23,352	791	21,433	982	146
45 -- 49	19,046	458	17,328	1,173	87
50 -- 54	19,100	523	16,496	1,983	98
55 -- 59	13,264	295	11,211	1,707	51
60 -- 64	12,836	461	9,729	2,584	62
65 -- 69	7,759	218	5,641	1,868	32
70 -- 74	7,742	333	4,678	2,698	33
75 AND ABOVE	9,785	577	4,771	4,391	46
MALE					
15 AND ABOVE	171,040	61,534	101,446	7,592	468
15 -- 19	30,949	29,605	1,262	72	10
20 -- 24	26,894	18,902	7,801	146	45
25 -- 29	20,938	7,323	13,317	237	61
30 -- 34	18,543	2,593	15,575	295	80
35 -- 39	13,759	903	12,485	326	45
40 -- 44	11,975	565	10,974	390	46
45 -- 49	9,533	330	8,705	462	36
50 -- 54	10,178	319	9,114	705	40
55 -- 59	7,260	195	6,337	700	28
60 -- 64	6,983	254	5,858	848	23
65 -- 69	4,275	105	3,418	732	20
70 -- 74	4,409	147	3,239	1,007	16
75 AND ABOVE	5,344	293	3,361	1,672	18
FEMALE					
15 AND ABOVE	154,361	38,453	102,998	11,978	932
15 -- 19	28,531	23,896	4,517	72	46
20 -- 24	25,609	9,773	15,540	144	152
25 -- 29	19,364	2,287	16,729	212	136
30 -- 34	16,125	760	14,903	295	167
35 -- 39	11,805	289	11,028	385	103
40 -- 44	11,377	226	10,459	592	100
45 -- 49	9,513	128	8,623	711	51
50 -- 54	8,922	204	7,382	1,278	58
55 -- 59	6,004	100	4,874	1,007	23
60 -- 64	5,853	207	3,871	1,736	39
65 -- 69	3,484	113	2,223	1,136	12
70 -- 74	3,333	186	1,439	1,691	17
75 AND ABOVE	4,441	284	1,410	2,719	28

TABLE 6 - POPULATION (15 YEARS AND ABOVE) BY SEX, AGE GROUP, MARITAL STATUS AND RURAL/URBAN

SEX / AGE GROUP (IN YEARS)	TOTAL POPULATION	MARITAL STATUS			
		NEVER MARRIED	MARRIED	WIDOWED	DIVORCED
1	2	3	4	5	6
		CHUNIAN TEHSIL - RURAL			
BOTH SEXES					
15 AND ABOVE	290,612	88,411	183,608	17,369	1,224
15 -- 19	53,094	47,667	5,243	139	45
20 -- 24	46,895	25,273	21,189	261	172
25 -- 29	35,981	8,312	27,103	389	177
30 -- 34	30,766	2,885	27,160	508	213
35 -- 39	22,639	1,032	20,858	624	125
40 -- 44	20,775	689	19,113	835	138
45 -- 49	17,008	403	15,486	1,043	76
50 -- 54	17,059	462	14,797	1,714	86
55 -- 59	11,922	260	10,120	1,498	44
60 -- 64	11,533	397	8,793	2,290	53
65 -- 69	7,048	199	5,140	1,682	27
70 -- 74	6,991	299	4,231	2,432	29
75 AND ABOVE	8,901	533	4,375	3,954	39
MALE					
15 AND ABOVE	152,868	54,559	91,090	6,805	414
15 -- 19	27,625	26,400	1,144	71	10
20 -- 24	24,063	16,780	7,110	135	38
25 -- 29	18,716	6,386	12,067	208	55
30 -- 34	16,539	2,247	13,954	266	72
35 -- 39	12,190	791	11,064	298	37
40 -- 44	10,632	489	9,762	338	43
45 -- 49	8,474	290	7,735	419	30
50 -- 54	9,095	280	8,157	624	34
55 -- 59	6,509	175	5,688	622	24
60 -- 64	6,301	222	5,306	751	22
65 -- 69	3,910	96	3,124	673	17
70 -- 74	3,953	136	2,904	898	15
75 AND ABOVE	4,861	267	3,075	1,502	17
FEMALE					
15 AND ABOVE	137,744	33,852	92,518	10,564	810
15 -- 19	25,469	21,267	4,099	68	35
20 -- 24	22,832	8,493	14,079	126	134
25 -- 29	17,265	1,926	15,036	181	122
30 -- 34	14,227	638	13,206	242	141
35 -- 39	10,449	241	9,794	326	88
40 -- 44	10,143	200	9,351	497	95
45 -- 49	8,534	113	7,751	624	46
50 -- 54	7,964	182	6,640	1,090	52
55 -- 59	5,413	85	4,432	876	20
60 -- 64	5,232	175	3,487	1,539	31
65 -- 69	3,138	103	2,016	1,009	10
70 -- 74	3,038	163	1,327	1,534	14
75 AND ABOVE	4,040	266	1,300	2,452	22

TABLE 6 - POPULATION (15 YEARS AND ABOVE) BY SEX, AGE GROUP, MARITAL STATUS AND RURAL/URBAN

SEX / AGE GROUP (IN YEARS)	TOTAL POPULATION	MARITAL STATUS			
		NEVER MARRIED	MARRIED	WIDOWED	DIVORCED
1	2	3	4	5	6
		CHUNIAN TEHSIL - URBAN			
BOTH SEXES					
15 AND ABOVE	34,789	11,576	20,836	2,201	176
15 -- 19	6,386	5,834	536	5	11
20 -- 24	5,608	3,402	2,152	29	25
25 -- 29	4,321	1,298	2,943	60	20
30 -- 34	3,902	468	3,318	82	34
35 -- 39	2,925	160	2,655	87	23
40 -- 44	2,577	102	2,320	147	8
45 -- 49	2,038	55	1,842	130	11
50 -- 54	2,041	61	1,699	269	12
55 -- 59	1,342	35	1,091	209	7
60 -- 64	1,303	64	936	294	9
65 -- 69	711	19	501	186	5
70 -- 74	751	34	447	266	4
75 AND ABOVE	884	44	396	437	7
MALE					
15 AND ABOVE	18,172	6,975	10,356	787	54
15 -- 19	3,324	3,205	118	1	-
20 -- 24	2,831	2,122	691	11	7
25 -- 29	2,222	937	1,250	29	6
30 -- 34	2,004	346	1,621	29	8
35 -- 39	1,569	112	1,421	28	8
40 -- 44	1,343	76	1,212	52	3
45 -- 49	1,059	40	970	43	6
50 -- 54	1,083	39	957	81	6
55 -- 59	751	20	649	78	4
60 -- 64	682	32	552	97	1
65 -- 69	365	9	294	59	3
70 -- 74	456	11	335	109	1
75 AND ABOVE	483	26	286	170	1
FEMALE					
15 AND ABOVE	16,617	4,601	10,480	1,414	122
15 -- 19	3,062	2,629	418	4	11
20 -- 24	2,777	1,280	1,461	18	18
25 -- 29	2,099	361	1,693	31	14
30 -- 34	1,898	122	1,697	53	26
35 -- 39	1,356	48	1,234	59	15
40 -- 44	1,234	26	1,108	95	5
45 -- 49	979	15	872	87	5
50 -- 54	958	22	742	188	6
55 -- 59	591	15	442	131	3
60 -- 64	621	32	384	197	8
65 -- 69	346	10	207	127	2
70 -- 74	295	23	112	157	3
75 AND ABOVE	401	18	110	267	6

TABLE 6 - POPULATION (15 YEARS AND ABOVE) BY SEX, AGE GROUP, MARITAL STATUS AND RURAL/URBAN

SEX / AGE GROUP (IN YEARS)	TOTAL POPULATION	MARITAL STATUS			
		NEVER MARRIED	MARRIED	WIDOWED	DIVORCED
1	2	3	4	5	6
		KASUR TEHSIL			
BOTH SEXES					
15 AND ABOVE	640,849	203,827	395,971	38,588	2,463
15 -- 19	118,648	109,207	9,078	280	83
20 -- 24	101,656	58,281	42,617	473	285
25 -- 29	80,089	20,267	58,762	715	345
30 -- 34	71,446	6,863	63,155	1,092	336
35 -- 39	53,399	2,556	49,189	1,325	329
40 -- 44	46,644	1,510	43,016	1,887	231
45 -- 49	35,971	819	32,677	2,277	198
50 -- 54	35,587	1,011	30,718	3,681	177
55 -- 59	24,861	582	20,773	3,420	86
60 -- 64	24,600	759	18,449	5,243	149
65 -- 69	15,527	469	10,835	4,138	85
70 -- 74	14,554	618	8,478	5,390	68
75 AND ABOVE	17,867	885	8,224	8,667	91
MALE					
15 AND ABOVE	338,333	125,193	197,458	14,793	889
15 -- 19	61,389	59,384	1,855	131	19
20 -- 24	52,720	38,690	13,731	228	71
25 -- 29	42,020	15,684	25,841	380	115
30 -- 34	38,238	5,370	32,172	578	118
35 -- 39	29,147	1,949	26,497	578	123
40 -- 44	24,653	1,048	22,752	764	89
45 -- 49	18,365	580	16,875	832	78
50 -- 54	19,156	683	17,017	1,372	84
55 -- 59	13,296	381	11,633	1,244	38
60 -- 64	13,215	438	10,911	1,811	55
65 -- 69	8,462	254	6,603	1,566	39
70 -- 74	8,105	294	5,760	2,027	24
75 AND ABOVE	9,567	438	5,811	3,282	36
FEMALE					
15 AND ABOVE	302,516	78,634	198,513	23,795	1,574
15 -- 19	57,259	49,823	7,223	149	64
20 -- 24	48,936	19,591	28,886	245	214
25 -- 29	38,069	4,583	32,921	335	230
30 -- 34	33,208	1,493	30,983	514	218
35 -- 39	24,252	607	22,692	747	206
40 -- 44	21,991	462	20,264	1,123	142
45 -- 49	17,606	239	15,802	1,445	120
50 -- 54	16,431	328	13,701	2,309	93
55 -- 59	11,565	201	9,140	2,176	48
60 -- 64	11,385	321	7,538	3,432	94
65 -- 69	7,065	215	4,232	2,572	46
70 -- 74	6,449	324	2,718	3,363	44
75 AND ABOVE	8,300	447	2,413	5,385	55

TABLE 6 - POPULATION (15 YEARS AND ABOVE) BY SEX, AGE GROUP, MARITAL STATUS AND RURAL/URBAN

SEX / AGE GROUP (IN YEARS)	TOTAL POPULATION	MARITAL STATUS			
		NEVER MARRIED	MARRIED	WIDOWED	DIVORCED
1	2	3	4	5	6
		KASUR TEHSIL - RURAL			
BOTH SEXES					
15 AND ABOVE	428,589	128,452	271,910	26,399	1,828
15 -- 19	78,616	71,214	7,142	185	75
20 -- 24	67,683	35,996	31,134	338	215
25 -- 29	52,934	11,537	40,635	506	256
30 -- 34	47,010	3,853	42,200	722	235
35 -- 39	35,126	1,505	32,504	889	228
40 -- 44	30,769	895	28,447	1,264	163
45 -- 49	24,152	509	21,966	1,529	148
50 -- 54	23,977	647	20,799	2,408	123
55 -- 59	17,034	397	14,312	2,258	67
60 -- 64	17,118	501	12,943	3,552	122
65 -- 69	10,781	328	7,643	2,739	71
70 -- 74	10,426	439	6,111	3,826	50
75 AND ABOVE	12,963	631	6,074	6,183	75
MALE					
15 AND ABOVE	225,239	79,393	134,860	10,341	645
15 -- 19	40,911	39,299	1,502	91	19
20 -- 24	34,945	24,283	10,447	168	47
25 -- 29	27,497	9,023	18,102	288	84
30 -- 34	24,806	2,968	21,371	386	81
35 -- 39	19,039	1,144	17,400	408	87
40 -- 44	16,137	624	14,911	544	58
45 -- 49	12,188	367	11,161	605	55
50 -- 54	12,879	426	11,458	938	57
55 -- 59	9,048	264	7,896	857	31
60 -- 64	9,202	297	7,612	1,248	45
65 -- 69	5,886	178	4,640	1,036	32
70 -- 74	5,794	217	4,115	1,443	19
75 AND ABOVE	6,907	303	4,245	2,329	30
FEMALE					
15 AND ABOVE	203,350	49,059	137,050	16,058	1,183
15 -- 19	37,705	31,915	5,640	94	56
20 -- 24	32,738	11,713	20,687	170	168
25 -- 29	25,437	2,514	22,533	218	172
30 -- 34	22,204	885	20,829	336	154
35 -- 39	16,087	361	15,104	481	141
40 -- 44	14,632	271	13,536	720	105
45 -- 49	11,964	142	10,805	924	93
50 -- 54	11,098	221	9,341	1,470	66
55 -- 59	7,986	133	6,416	1,401	36
60 -- 64	7,916	204	5,331	2,304	77
65 -- 69	4,895	150	3,003	1,703	39
70 -- 74	4,632	222	1,996	2,383	31
75 AND ABOVE	6,056	328	1,829	3,854	45

TABLE 6 - POPULATION (15 YEARS AND ABOVE) BY SEX, AGE GROUP, MARITAL STATUS AND RURAL/URBAN

SEX / AGE GROUP (IN YEARS)	TOTAL POPULATION	MARITAL STATUS			
		NEVER MARRIED	MARRIED	WIDOWED	DIVORCED
1	2	3	4	5	6
		KASUR TEHSIL - URBAN			
BOTH SEXES					
15 AND ABOVE	212,260	75,375	124,061	12,189	635
15 -- 19	40,032	37,993	1,936	95	8
20 -- 24	33,973	22,285	11,483	135	70
25 -- 29	27,155	8,730	18,127	209	89
30 -- 34	24,436	3,010	20,955	370	101
35 -- 39	18,273	1,051	16,685	436	101
40 -- 44	15,875	615	14,569	623	68
45 -- 49	11,819	310	10,711	748	50
50 -- 54	11,610	364	9,919	1,273	54
55 -- 59	7,827	185	6,461	1,162	19
60 -- 64	7,482	258	5,506	1,691	27
65 -- 69	4,746	141	3,192	1,399	14
70 -- 74	4,128	179	2,367	1,564	18
75 AND ABOVE	4,904	254	2,150	2,484	16
MALE					
15 AND ABOVE	113,094	45,800	62,598	4,452	244
15 -- 19	20,478	20,085	353	40	-
20 -- 24	17,775	14,407	3,284	60	24
25 -- 29	14,523	6,661	7,739	92	31
30 -- 34	13,432	2,402	10,801	192	37
35 -- 39	10,108	805	9,097	170	36
40 -- 44	8,516	424	7,841	220	31
45 -- 49	6,177	213	5,714	227	23
50 -- 54	6,277	257	5,559	434	27
55 -- 59	4,248	117	3,737	387	7
60 -- 64	4,013	141	3,299	563	10
65 -- 69	2,576	76	1,963	530	7
70 -- 74	2,311	77	1,645	584	5
75 AND ABOVE	2,660	135	1,566	953	6
FEMALE					
15 AND ABOVE	99,166	29,575	61,463	7,737	391
15 -- 19	19,554	17,908	1,583	55	8
20 -- 24	16,198	7,878	8,199	75	46
25 -- 29	12,632	2,069	10,388	117	58
30 -- 34	11,004	608	10,154	178	64
35 -- 39	8,165	246	7,588	266	65
40 -- 44	7,359	191	6,728	403	37
45 -- 49	5,642	97	4,997	521	27
50 -- 54	5,333	107	4,360	839	27
55 -- 59	3,579	68	2,724	775	12
60 -- 64	3,469	117	2,207	1,128	17
65 -- 69	2,170	65	1,229	869	7
70 -- 74	1,817	102	722	980	13
75 AND ABOVE	2,244	119	584	1,531	10

TABLE 6 - POPULATION (15 YEARS AND ABOVE) BY SEX, AGE GROUP, MARITAL STATUS AND RURAL/URBAN

SEX / AGE GROUP (IN YEARS)	TOTAL POPULATION	MARITAL STATUS			
		NEVER MARRIED	MARRIED	WIDOWED	DIVORCED
1	2	3	4	5	6
		PATTOKI TEHSIL			
BOTH SEXES					
15 AND ABOVE	351,316	112,424	217,552	19,988	1,352
15 -- 19	65,604	59,564	5,821	171	48
20 -- 24	57,213	32,498	24,272	292	151
25 -- 29	43,975	10,929	32,442	439	165
30 -- 34	37,987	3,887	33,273	633	194
35 -- 39	28,808	1,395	26,563	712	138
40 -- 44	25,424	942	23,360	990	132
45 -- 49	19,656	518	17,918	1,150	70
50 -- 54	19,442	564	16,820	1,974	84
55 -- 59	13,491	321	11,316	1,786	68
60 -- 64	13,242	461	9,980	2,729	72
65 -- 69	8,399	244	6,074	2,028	53
70 -- 74	8,020	392	4,871	2,675	82
75 AND ABOVE	10,055	709	4,842	4,409	95
MALE					
15 AND ABOVE	187,813	71,067	108,749	7,488	509
15 -- 19	35,059	33,614	1,350	86	9
20 -- 24	30,453	22,232	8,022	154	45
25 -- 29	23,365	8,597	14,495	221	52
30 -- 34	20,410	3,092	16,923	314	81
35 -- 39	15,706	1,077	14,287	294	48
40 -- 44	13,488	639	12,398	402	49
45 -- 49	10,090	384	9,287	399	20
50 -- 54	10,427	367	9,330	695	35
55 -- 59	7,297	197	6,382	688	30
60 -- 64	7,127	237	5,958	894	38
65 -- 69	4,507	134	3,651	698	24
70 -- 74	4,456	161	3,292	965	38
75 AND ABOVE	5,428	336	3,374	1,678	40
FEMALE					
15 AND ABOVE	163,503	41,357	108,803	12,500	843
15 -- 19	30,545	25,950	4,471	85	39
20 -- 24	26,760	10,266	16,250	138	106
25 -- 29	20,610	2,332	17,947	218	113
30 -- 34	17,577	795	16,350	319	113
35 -- 39	13,102	318	12,276	418	90
40 -- 44	11,936	303	10,962	588	83
45 -- 49	9,566	134	8,631	751	50
50 -- 54	9,015	197	7,490	1,279	49
55 -- 59	6,194	124	4,934	1,098	38
60 -- 64	6,115	224	4,022	1,835	34
65 -- 69	3,892	110	2,423	1,330	29
70 -- 74	3,564	231	1,579	1,710	44
75 AND ABOVE	4,627	373	1,468	2,731	55

TABLE 6 - POPULATION (15 YEARS AND ABOVE) BY SEX, AGE GROUP, MARITAL STATUS AND RURAL/URBAN

SEX / AGE GROUP (IN YEARS)	TOTAL POPULATION	MARITAL STATUS			
		NEVER MARRIED	MARRIED	WIDOWED	DIVORCED
1	2	3	4	5	6
	PATTOKI TEHSIL - RURAL				
BOTH SEXES					
15 AND ABOVE	286,272	89,874	178,626	16,579	1,193
15 -- 19	53,037	47,890	4,971	137	39
20 -- 24	46,685	25,845	20,464	239	137
25 -- 29	35,843	8,547	26,788	367	141
30 -- 34	30,823	3,054	27,095	511	163
35 -- 39	23,103	1,096	21,322	571	114
40 -- 44	20,334	787	18,620	807	120
45 -- 49	15,900	410	14,493	940	57
50 -- 54	15,852	473	13,685	1,617	77
55 -- 59	11,144	265	9,359	1,463	57
60 -- 64	11,065	371	8,414	2,215	65
65 -- 69	7,052	191	5,127	1,685	49
70 -- 74	6,786	338	4,139	2,229	80
75 AND ABOVE	8,648	607	4,149	3,798	94
MALE					
15 AND ABOVE	153,648	57,334	89,497	6,349	468
15 -- 19	28,539	27,282	1,180	69	8
20 -- 24	24,960	17,898	6,892	128	42
25 -- 29	19,199	6,807	12,160	184	48
30 -- 34	16,643	2,443	13,868	262	70
35 -- 39	12,664	853	11,524	245	42
40 -- 44	10,770	537	9,845	342	46
45 -- 49	8,156	312	7,484	342	18
50 -- 54	8,469	313	7,536	588	32
55 -- 59	6,011	169	5,238	577	27
60 -- 64	6,009	183	5,041	751	34
65 -- 69	3,762	111	3,048	580	23
70 -- 74	3,803	144	2,810	811	38
75 AND ABOVE	4,663	282	2,871	1,470	40
FEMALE					
15 AND ABOVE	132,624	32,540	89,129	10,230	725
15 -- 19	24,498	20,608	3,791	68	31
20 -- 24	21,725	7,947	13,572	111	95
25 -- 29	16,644	1,740	14,628	183	93
30 -- 34	14,180	611	13,227	249	93
35 -- 39	10,439	243	9,798	326	72
40 -- 44	9,564	250	8,775	465	74
45 -- 49	7,744	98	7,009	598	39
50 -- 54	7,383	160	6,149	1,029	45
55 -- 59	5,133	96	4,121	886	30
60 -- 64	5,056	188	3,373	1,464	31
65 -- 69	3,290	80	2,079	1,105	26
70 -- 74	2,983	194	1,329	1,418	42
75 AND ABOVE	3,985	325	1,278	2,328	54

TABLE 6 - POPULATION (15 YEARS AND ABOVE) BY SEX, AGE GROUP, MARITAL STATUS AND RURAL/URBAN

SEX / AGE GROUP (IN YEARS)	TOTAL POPULATION	MARITAL STATUS			
		NEVER MARRIED	MARRIED	WIDOWED	DIVORCED
1	2	3	4	5	6
		PATTOKI TEHSIL - URBAN			
BOTH SEXES					
15 AND ABOVE	65,044	22,550	38,926	3,409	159
15 -- 19	12,567	11,674	850	34	9
20 -- 24	10,528	6,653	3,808	53	14
25 -- 29	8,132	2,382	5,654	72	24
30 -- 34	7,164	833	6,178	122	31
35 -- 39	5,705	299	5,241	141	24
40 -- 44	5,090	155	4,740	183	12
45 -- 49	3,756	108	3,425	210	13
50 -- 54	3,590	91	3,135	357	7
55 -- 59	2,347	56	1,957	323	11
60 -- 64	2,177	90	1,566	514	7
65 -- 69	1,347	53	947	343	4
70 -- 74	1,234	54	732	446	2
75 AND ABOVE	1,407	102	693	611	1
MALE					
15 AND ABOVE	34,165	13,733	19,252	1,139	41
15 -- 19	6,520	6,332	170	17	1
20 -- 24	5,493	4,334	1,130	26	3
25 -- 29	4,166	1,790	2,335	37	4
30 -- 34	3,767	649	3,055	52	11
35 -- 39	3,042	224	2,763	49	6
40 -- 44	2,718	102	2,553	60	3
45 -- 49	1,934	72	1,803	57	2
50 -- 54	1,958	54	1,794	107	3
55 -- 59	1,286	28	1,144	111	3
60 -- 64	1,118	54	917	143	4
65 -- 69	745	23	603	118	1
70 -- 74	653	17	482	154	-
75 AND ABOVE	765	54	503	208	-
FEMALE					
15 AND ABOVE	30,879	8,817	19,674	2,270	118
15 -- 19	6,047	5,342	680	17	8
20 -- 24	5,035	2,319	2,678	27	11
25 -- 29	3,966	592	3,319	35	20
30 -- 34	3,397	184	3,123	70	20
35 -- 39	2,663	75	2,478	92	18
40 -- 44	2,372	53	2,187	123	9
45 -- 49	1,822	36	1,622	153	11
50 -- 54	1,632	37	1,341	250	4
55 -- 59	1,061	28	813	212	8
60 -- 64	1,059	36	649	371	3
65 -- 69	602	30	344	225	3
70 -- 74	581	37	250	292	2
75 AND ABOVE	642	48	190	403	1

TABLE 7 - POPULATION BY RELATIONSHIP TO THE HEAD OF HOUSEHOLD BY AGE GROUP, SEX AND RURAL/URBAN

SEX / AGE GROUP (IN YEARS)	TOTAL POPULATION	RELATIONSHIP TO THE HEAD OF HOUSEHOLD				
		HEAD	SPOUSE	SON/ DAUGHTER	OTHER RELATIVE	NON-RELATIVE
1	2	3	4	5	6	7
		KASUR DISTRICT				
BOTH SEXES						
ALL AGES	2,375,875	338,094	298,267	1,251,893	473,252	14,369
00 -- 04	362,664	349	-	247,041	114,729	545
05 -- 09	376,300	378	-	300,751	74,498	673
10 -- 14	319,345	313	418	274,245	43,157	1,212
15 -- 19	243,732	2,036	4,872	195,798	38,357	2,669
20 -- 24	211,372	12,188	26,086	117,300	52,798	3,000
25 -- 29	164,366	27,705	40,894	56,121	37,457	2,189
30 -- 34	144,101	41,955	45,605	31,034	24,327	1,180
35 -- 39	107,771	41,872	38,254	14,211	12,724	710
40 -- 44	95,420	41,389	37,453	7,117	8,920	541
45 -- 49	74,673	34,080	30,793	2,935	6,471	394
50 -- 54	74,129	37,104	26,654	2,036	7,922	413
55 -- 59	51,616	26,356	17,596	730	6,731	203
60 -- 64	50,678	25,753	13,807	821	10,092	205
65 -- 69	31,685	15,851	7,700	325	7,693	116
70 -- 74	30,316	15,014	4,518	542	10,109	133
75 AND ABOVE	37,707	15,751	3,617	886	17,267	186
MALE						
ALL AGES	1,243,818	323,004	1,500	711,319	195,662	12,333
00 -- 04	185,196	206	-	126,197	58,512	281
05 -- 09	194,771	254	-	155,807	38,289	421
10 -- 14	166,665	264	142	142,963	22,281	1,015
15 -- 19	127,397	1,978	148	107,658	15,215	2,398
20 -- 24	110,067	11,838	247	81,413	13,812	2,757
25 -- 29	86,323	26,967	239	46,715	10,407	1,995
30 -- 34	77,191	40,801	234	27,071	8,006	1,079
35 -- 39	58,612	40,624	185	12,240	4,918	645
40 -- 44	50,116	39,939	120	5,856	3,719	482
45 -- 49	37,988	32,762	50	2,339	2,497	340
50 -- 54	39,761	35,363	46	1,446	2,563	343
55 -- 59	27,853	25,166	29	440	2,064	154
60 -- 64	27,325	24,140	25	415	2,603	142
65 -- 69	17,244	14,802	15	115	2,228	84
70 -- 74	16,970	13,772	6	227	2,881	84
75 AND ABOVE	20,339	14,128	14	417	5,667	113

TABLE 7 - POPULATION BY RELATIONSHIP TO THE HEAD OF HOUSEHOLD BY AGE GROUP, SEX AND RURAL/URBAN

SEX / AGE GROUP (IN YEARS)	TOTAL POPULATION	RELATIONSHIP TO THE HEAD OF HOUSEHOLD				
		HEAD	SPOUSE	SON/ DAUGHTER	OTHER RELATIVE	NON-RELATIVE
1	2	3	4	5	6	7
		KASUR DISTRICT				
FEMALE						
ALL AGES	1,132,057	15,090	296,767	540,574	277,590	2,036
00 -- 04	177,468	143	-	120,844	56,217	264
05 -- 09	181,529	124	-	144,944	36,209	252
10 -- 14	152,680	49	276	131,282	20,876	197
15 -- 19	116,335	58	4,724	88,140	23,142	271
20 -- 24	101,305	350	25,839	35,887	38,986	243
25 -- 29	78,043	738	40,655	9,406	27,050	194
30 -- 34	66,910	1,154	45,371	3,963	16,321	101
35 -- 39	49,159	1,248	38,069	1,971	7,806	65
40 -- 44	45,304	1,450	37,333	1,261	5,201	59
45 -- 49	36,685	1,318	30,743	596	3,974	54
50 -- 54	34,368	1,741	26,608	590	5,359	70
55 -- 59	23,763	1,190	17,567	290	4,667	49
60 -- 64	23,353	1,613	13,782	406	7,489	63
65 -- 69	14,441	1,049	7,685	210	5,465	32
70 -- 74	13,346	1,242	4,512	315	7,228	49
75 AND ABOVE	17,368	1,623	3,603	469	11,600	73

TABLE 7 - POPULATION B RELATIONSHIP TO THE HEAD OF HOUSEHOLD BY AGE GROUP, SEX AND RURAL/URBAN

SEX / AGE GROUP (IN YEARS)	TOTAL POPULATION	RELATIONSHIP TO THE HEAD OF HOUSEHOLD				
		HEAD	SPOUSE	SON/ DAUGHTER	OTHER RELATIVE	NON-RELATIVE
1	2	3	4	5	6	7
		KASUR DISTRICT - RURAL				
BOTH SEXES						
ALL AGES	1,833,484	263,414	232,016	967,018	360,286	10,750
00 -- 04	288,112	286	-	198,393	88,993	440
05 -- 09	295,030	281	-	237,313	56,895	541
10 -- 14	244,869	245	309	211,278	32,130	907
15 -- 19	184,747	1,720	4,030	147,226	29,420	2,351
20 -- 24	161,263	10,221	20,921	87,199	40,531	2,391
25 -- 29	124,758	22,556	31,945	41,166	27,744	1,347
30 -- 34	108,599	32,912	34,920	22,596	17,503	668
35 -- 39	80,868	32,029	28,991	10,274	9,133	441
40 -- 44	71,878	31,173	28,521	5,246	6,547	391
45 -- 49	57,060	25,912	23,869	2,173	4,815	291
50 -- 54	56,888	28,374	20,646	1,580	5,963	325
55 -- 59	40,100	20,324	13,959	535	5,131	151
60 -- 64	39,716	20,236	10,961	638	7,727	154
65 -- 69	24,881	12,426	6,188	251	5,925	91
70 -- 74	24,203	11,974	3,707	431	7,981	110
75 AND ABOVE	30,512	12,745	3,049	719	13,848	151
MALE						
ALL AGES	959,688	252,375	1,076	549,474	147,495	9,268
00 -- 04	146,949	168	-	101,168	45,383	230
05 -- 09	152,757	193	-	122,958	29,264	342
10 -- 14	128,227	217	105	110,468	16,640	797
15 -- 19	97,075	1,679	113	81,676	11,380	2,227
20 -- 24	83,968	9,916	183	61,527	10,148	2,194
25 -- 29	65,412	21,930	174	34,669	7,451	1,188
30 -- 34	57,988	32,029	152	19,744	5,468	595
35 -- 39	43,893	31,139	133	8,863	3,366	392
40 -- 44	37,539	30,152	89	4,312	2,641	345
45 -- 49	28,818	25,001	34	1,720	1,811	252
50 -- 54	30,443	27,167	30	1,109	1,070	267
55 -- 59	21,568	19,505	20	322	1,604	117
60 -- 64	21,512	19,101	17	315	1,977	102
65 -- 69	13,558	11,678	9	89	1,717	65
70 -- 74	13,550	11,032	4	191	2,257	66
75 AND ABOVE	16,431	11,468	13	343	4,518	89

TABLE 7 - POPULATION BY RELATIONSHIP TO THE HEAD OF HOUSEHOLD BY AGE GROUP, SEX AND RURAL/URBAN

SEX / AGE GROUP (IN YEARS)	TOTAL POPULATION	RELATIONSHIP TO THE HEAD OF HOUSEHOLD				
		HEAD	SPOUSE	SON/ DAUGHTER	OTHER RELATIVE	NON-RELATIVE
1	2	3	4	5	6	7
KASUR DISTRICT - RURAL						
FEMALE						
ALL AGES	873,796	11,039	230,940	417,544	212,791	1,482
00 -- 04	141,163	118	-	97,225	43,610	210
05 -- 09	142,273	88	-	114,355	27,631	199
10 -- 14	116,642	28	204	100,810	15,490	110
15 -- 19	87,672	41	3,917	65,550	18,040	124
20 -- 24	77,295	305	20,738	25,672	30,383	197
25 -- 29	59,346	626	31,771	6,497	20,293	159
30 -- 34	50,611	883	34,768	2,852	12,035	73
35 -- 39	36,975	890	28,858	1,411	5,767	49
40 -- 44	34,339	1,021	28,432	934	3,906	46
45 -- 49	28,242	911	23,835	453	3,004	39
50 -- 54	26,445	1,207	20,616	471	4,093	58
55 -- 59	18,532	819	13,939	213	3,527	34
60 -- 64	18,204	1,135	10,944	323	5,750	52
65 -- 69	11,323	748	6,179	162	4,208	26
70 -- 74	10,653	942	3,703	240	5,724	44
75 AND ABOVE	14,081	1,277	3,036	376	9,330	62

TABLE 7 - POPULATION BY RELATIONSHIP TO THE HEAD OF HOUSEHOLD BY AGE GROUP, SEX AND RURAL/URBAN

SEX / AGE GROUP (IN YEARS)	TOTAL POPULATION	RELATIONSHIP TO THE HEAD OF HOUSEHOLD				
		HEAD	SPOUSE	SON/ DAUGHTER	OTHER RELATIVE	NON-RELATIVE
1	2	3	4	5	6	7
		KASUR DISTRICT - URBAN				
BOTH SEXES						
ALL AGES	542,391	74,680	66,251	284,875	112,966	3,619
00 -- 04	74,552	63	-	48,648	25,736	105
05 -- 09	81,270	97	-	63,438	17,603	132
10 -- 14	74,476	68	109	62,967	11,027	305
15 -- 19	58,985	316	842	48,572	8,937	318
20 -- 24	50,109	1,967	5,165	30,101	12,267	609
25 -- 29	39,608	5,149	8,949	14,955	9,713	842
30 -- 34	35,502	9,043	10,685	8,438	6,824	512
35 -- 39	26,903	9,843	9,263	3,937	3,591	269
40 -- 44	23,542	10,216	8,932	1,871	2,373	150
45 -- 49	17,613	8,168	6,924	762	1,656	103
50 -- 54	17,241	8,730	6,008	456	1,959	88
55 -- 59	11,516	6,032	3,637	195	1,600	52
60 -- 64	10,962	5,517	2,846	183	2,365	51
65 -- 69	6,804	3,425	1,512	74	1,768	25
70 -- 74	6,113	3,040	811	111	2,128	23
75 AND ABOVE	7,195	3,006	568	167	3,419	35
MALE						
ALL AGES	284,130	70,629	424	161,845	48,167	3,065
00 -- 04	38,247	38	-	25,029	13,129	51
05 -- 09	42,014	61	-	32,849	9,025	79
10 -- 14	38,438	47	37	32,495	5,641	218
15 -- 19	30,322	299	35	25,982	3,835	171
20 -- 24	26,099	1,922	64	19,886	3,664	563
25 -- 29	20,911	5,037	65	12,046	2,956	807
30 -- 34	19,203	8,772	82	7,327	2,538	484
35 -- 39	14,719	9,485	52	3,377	1,552	253
40 -- 44	12,577	9,787	31	1,544	1,078	137
45 -- 49	9,170	7,761	16	619	686	88
50 -- 54	9,318	8,196	16	337	693	76
55 -- 59	6,285	5,661	9	118	460	37
60 -- 64	5,813	5,039	8	100	626	40
65 -- 69	3,686	3,124	6	26	511	19
70 -- 74	3,420	2,740	2	36	624	18
75 AND ABOVE	3,908	2,660	1	74	1,149	24

TABLE 7 - POPULATION BY RELATIONSHIP TO THE HEAD OF HOUSEHOLD BY AGE GROUP, SEX AND RURAL/URBAN

SEX / AGE GROUP (IN YEARS)	TOTAL POPULATION	RELATIONSHIP TO THE HEAD OF HOUSEHOLD				
		HEAD	SPOUSE	SON/ DAUGHTER	OTHER RELATIVE	NON-RELATIVE
1	2	3	4	5	6	7
KASUR DISTRICT - URBAN						
FEMALE						
ALL AGES	258,261	4,051	65,827	123,030	64,799	554
00 -- 04	36,305	25	-	23,619	12,607	54
05 -- 09	39,256	36	-	30,589	8,578	53
10 -- 14	36,038	21	72	30,472	5,386	87
15 -- 19	28,663	17	807	22,590	5,102	147
20 -- 24	24,010	45	5,101	10,215	8,603	46
25 -- 29	18,697	112	8,884	2,909	6,757	35
30 -- 34	16,299	271	10,603	1,111	4,286	28
35 -- 39	12,184	358	9,211	560	2,039	16
40 -- 44	10,965	429	8,901	327	1,295	13
45 -- 49	8,443	407	6,908	143	970	15
50 -- 54	7,923	534	5,992	119	1,266	12
55 -- 59	5,231	371	3,628	77	1,140	15
60 -- 64	5,149	478	2,838	83	1,739	11
65 -- 69	3,118	301	1,506	48	1,257	6
70 -- 74	2,693	300	809	75	1,504	5
75 AND ABOVE	3,287	346	567	93	2,270	11

TABLE 8 - POPULATION BY RELIGION, SEX AND RURAL/URBAN

SEX	TOTAL	MUSLIM	CHRISTIAN	HINDU (JATI)	QADIANI (AHMADI)	SCHEDULED CASTES	OTHERS
1	2	3	4	5	6	7	8
			KASUR DISTRICT				
BOTH SEXES	2,375,875	2,267,747	103,908	724	1,795	1,391	310
MALE	1,243,818	1,186,903	54,687	355	945	793	135
FEMALE	1,132,057	1,080,844	49,221	369	850	598	175
			KASUR DISTRICT - RURAL				
BOTH SEXES	1,833,484	1,750,078	80,022	675	1,281	1,154	274
MALE	959,688	915,719	42,180	332	685	656	116
FEMALE	873,796	834,359	37,842	343	596	498	158
			KASUR DISTRICT - URBAN				
BOTH SEXES	542,391	517,669	23,886	49	514	237	36
MALE	284,130	271,184	12,507	23	260	137	19
FEMALE	258,261	246,485	11,379	26	254	100	17
			CHUNIAN TEHSIL				
BOTH SEXES	584,567	567,366	15,663	508	297	659	74
MALE	304,965	295,907	8,215	265	164	381	33
FEMALE	279,602	271,459	7,448	243	133	278	41
			CHUNIAN TEHSIL - RURAL				
BOTH SEXES	523,694	508,758	13,417	508	279	658	74
MALE	273,316	265,425	7,059	265	154	380	33
FEMALE	250,378	243,333	6,358	243	125	278	41
			CHUNIAN TEHSIL - URBAN				
BOTH SEXES	60,873	58,608	2,246	-	18	1	-
MALE	31,649	30,482	1,156	-	10	1	-
FEMALE	29,224	28,126	1,090	-	8	-	-
			KASUR TEHSIL				
BOTH SEXES	1,157,072	1,093,885	61,684	111	966	269	157
MALE	604,688	571,445	32,475	45	508	146	69
FEMALE	552,384	522,440	29,209	66	458	123	88
			KASUR TEHSIL - RURAL				
BOTH SEXES	790,628	743,781	45,732	70	647	257	141
MALE	412,162	387,506	24,090	24	341	141	60
FEMALE	378,466	356,275	21,642	46	306	116	81
			KASUR TEHSIL - URBAN				
BOTH SEXES	366,444	350,104	15,952	41	319	12	16
MALE	192,526	183,939	8,385	21	167	5	9
FEMALE	173,918	166,165	7,567	20	152	7	7

TABLE 8 - POPULATION BY RELIGION, SEX AND RURAL/URBAN

SEX	TOTAL	MUSLIM	CHRISTIAN	HINDU (JATI)	QADIANI (AHMADI)	SCHEDULED CASTES	OTHERS
1	2	3	4	5	6	7	8
			PATTOKI TEHSIL				
BOTH SEXES	634,236	606,496	26,561	105	532	463	79
MALE	334,165	319,551	13,997	45	273	266	33
FEMALE	300,071	286,945	12,564	60	259	197	46
			PATTOKI TEHSIL - RURAL				
BOTH SEXES	519,162	497,539	20,873	97	355	239	59
MALE	274,210	262,788	11,031	43	190	135	23
FEMALE	244,952	234,751	9,842	54	165	104	36
			PATTOKI TEHSIL - URBAN				
BOTH SEXES	115,074	108,957	5,688	8	177	224	20
MALE	59,955	56,763	2,966	2	83	131	10
FEMALE	55,119	52,194	2,722	6	94	93	10

TABLE 9 - POPULATION (5 YEARS AND ABOVE) BY RELIGION, ABILITY TO READ THE HOLY QURAN OR RESPECTIVE HOLY BOOK AND RURAL/URBAN

RELIGION	TOTAL			CAN READ			CANNOT READ		
	BOTH SEXES	MALE	FEMALE	BOTH SEXES	MALE	FEMALE	BOTH SEXES	MALE	FEMALE
1	2	3	4	5	6	7	8	9	10
KASUR DISTRICT									
ALL RELIGIONS	2,013,211	1,058,622	954,589	990,111	475,565	514,546	1,023,100	583,057	440,043
MUSLIM	1,959,636	1,028,035	931,601	979,162	468,860	510,302	980,474	559,175	421,299
CHRISTIAN	49,959	28,229	21,730	9,240	5,655	3,585	40,719	22,574	18,145
HINDU (JATI)	557	323	234	303	170	133	254	153	101
QADIANI (AHMADI)	2,450	1,585	865	923	556	367	1,527	1,029	498
SCHEDULED CASTES	124	124	-	124	124	-	-	-	-
OTHERS	485	326	159	359	200	159	126	126	-
KASUR DISTRICT - RURAL									
ALL RELIGIONS	1,545,372	812,739	732,633	721,508	348,369	373,139	823,864	464,370	359,494
MUSLIM	1,499,066	786,197	712,869	712,281	342,734	369,547	786,785	443,463	343,322
CHRISTIAN	43,282	24,529	18,753	7,922	4,805	3,117	35,360	19,724	15,636
HINDU (JATI)	396	239	157	196	118	78	200	121	79
QADIANI (AHMADI)	2,029	1,334	695	636	398	238	1,393	936	457
SCHEDULED CASTES	114	114	-	114	114	-	-	-	-
OTHERS	485	326	159	359	200	159	126	126	-
KASUR DISTRICT - URBAN									
ALL RELIGIONS	467,839	245,883	221,956	268,603	127,196	141,407	199,236	118,687	80,549
MUSLIM	460,570	241,838	218,732	266,881	126,126	140,755	193,689	115,712	77,977
CHRISTIAN	6,677	3,700	2,977	1,318	850	468	5,359	2,850	2,509
HINDU (JATI)	161	84	77	107	52	55	54	32	22
QADIANI (AHMADI)	421	251	170	287	158	129	134	93	41
SCHEDULED CASTES	10	10	-	10	10	-	-	-	-
OTHERS	-	-	-	-	-	-	-	-	-

TABLE 10 - POPULATION BY MOTHER TONGUE, SEX AND RURAL/URBAN

SEX	POPULATION BY MOTHER TONGUE							
	TOTAL	URDU	PUNJABI	SINDHI	PUSHTO	BALOCHI	SARAIKI	OTHERS
1	2	3	4	5	6	7	8	9
			KASUR DISTRICT					
BOTH SEXES	2,375,875	147,964	2,096,107	541	2,624	812	16,948	110,879
MALE	1,243,818	76,902	1,097,820	291	1,720	451	9,095	57,539
FEMALE	1,132,057	71,062	998,287	250	904	361	7,853	53,340
			KASUR DISTRICT - RURAL					
BOTH SEXES	1,833,484	134,070	1,577,075	382	1,920	491	14,420	105,126
MALE	959,688	69,838	825,773	167	1,300	274	7,425	54,911
FEMALE	873,796	64,232	751,302	215	620	217	6,995	50,215
			KASUR DISTRICT - URBAN					
BOTH SEXES	542,391	13,894	519,032	159	704	321	2,528	5,753
MALE	284,130	7,064	272,047	124	420	177	1,670	2,628
FEMALE	258,261	6,830	246,985	35	284	144	858	3,125
			CHUNIAN TEHSIL					
BOTH SEXES	584,567	27,012	519,143	47	607	192	12,900	24,666
MALE	304,965	13,992	270,861	22	411	100	6,415	13,164
FEMALE	279,602	13,020	248,282	25	196	92	6,485	11,502
			CHUNIAN TEHSIL - RURAL					
BOTH SEXES	523,694	24,790	461,239	45	511	180	12,900	24,029
MALE	273,316	12,857	240,747	21	353	94	6,415	12,829
FEMALE	250,378	11,933	220,492	24	158	86	6,485	11,200
			CHUNIAN TEHSIL - URBAN					
BOTH SEXES	60,873	2,222	57,904	2	96	12	-	637
MALE	31,649	1,135	30,114	1	58	6	-	335
FEMALE	29,224	1,087	27,790	1	38	6	-	302
			KASUR TEHSIL					
BOTH SEXES	1,157,072	73,440	1,016,935	315	952	446	2,577	62,407
MALE	604,688	38,117	531,719	186	590	267	1,372	32,437
FEMALE	552,384	35,323	485,216	129	362	179	1,205	29,970
			KASUR TEHSIL - RURAL					
BOTH SEXES	790,628	66,218	660,638	174	527	196	842	62,033
MALE	412,162	34,472	344,449	71	338	123	444	32,265
FEMALE	378,466	31,746	316,189	103	189	73	398	29,768
			KASUR TEHSIL - URBAN					
BOTH SEXES	366,444	7,222	356,297	141	425	250	1,735	374
MALE	192,526	3,645	187,270	115	252	144	928	172
FEMALE	173,918	3,577	169,027	26	173	106	807	202

TABLE 10 - POPULATION BY MOTHER TONGUE, SEX AND RURAL/URBAN

SEX	POPULATION BY MOTHER TONGUE							
	TOTAL	URDU	PUNJABI	SINDHI	PUSHTO	BALOCHI	SARAIKI	OTHERS
1	2	3	4	5	6	7	8	9
			PATTOKI TEHSIL					
BOTH SEXES	634,236	47,512	560,029	179	1,065	174	1,471	23,806
MALE	334,165	24,793	295,240	83	719	84	1,308	11,938
FEMALE	300,071	22,719	264,789	96	346	90	163	11,868
			PATTOKI TEHSIL - RURAL					
BOTH SEXES	519,162	43,062	455,198	163	882	115	678	19,064
MALE	274,210	22,509	240,577	75	609	57	566	9,817
FEMALE	244,952	20,553	214,621	88	273	58	112	9,247
			PATTOKI TEHSIL - URBAN					
BOTH SEXES	115,074	4,450	104,831	16	183	59	793	4,742
MALE	59,955	2,284	54,663	8	110	27	742	2,121
FEMALE	55,119	2,166	50,168	8	73	32	51	2,621

TABLE 11 - POPULATION (10 YEARS AND ABOVE) BY LITERACY, SEX, AGE GROUP AND RURAL/URBAN

SEX / AGE GROUP (IN YEARS)	TOTAL POPULATION	ILLITERATE	LITERATE			LITERACY RATIO
			TOTAL	FORMAL	INFORMAL/ NON-FORMAL	
1	2	3	4	5	6	7
			KASUR DISTRICT			
BOTH SEXES						
10 AND ABOVE	1,636,911	1,044,193	592,718	587,426	5,292	36.21
10 -- 14	319,345	168,895	150,450	149,600	850	47.11
15 -- 19	243,732	120,839	122,893	122,279	614	50.42
20 -- 24	211,372	116,350	95,022	94,479	543	44.95
25 -- 29	164,366	103,566	60,800	60,293	507	36.99
30 -- 34	144,101	97,416	46,685	46,191	494	32.40
35 -- 39	107,771	74,471	33,300	32,913	387	30.90
40 -- 44	95,420	69,168	26,252	25,892	360	27.51
45 -- 49	74,673	58,123	16,550	16,287	263	22.16
50 -- 54	74,129	59,718	14,411	14,135	276	19.44
55 -- 59	51,616	42,150	9,466	9,241	225	18.34
60 -- 64	50,678	44,122	6,556	6,353	203	12.94
65 -- 69	31,685	27,921	3,764	3,617	147	11.88
70 -- 74	30,316	27,307	3,009	2,836	173	9.93
75 AND ABOVE	37,707	34,147	3,560	3,310	250	9.44
MALE						
10 AND ABOVE	863,851	452,311	411,540	409,029	2,511	47.64
10 -- 14	166,665	75,131	91,534	91,092	442	54.92
15 -- 19	127,397	47,410	79,987	79,728	259	62.79
20 -- 24	110,067	44,187	65,880	65,653	227	59.85
25 -- 29	86,323	41,986	44,337	44,116	221	51.36
30 -- 34	77,191	41,880	35,311	35,084	227	45.74
35 -- 39	58,612	32,639	25,973	25,797	176	44.31
40 -- 44	50,116	29,264	20,852	20,680	172	41.61
45 -- 49	37,988	24,543	13,445	13,322	123	35.39
50 -- 54	39,761	27,674	12,087	11,953	134	30.40
55 -- 59	27,853	19,694	8,159	8,044	115	29.29
60 -- 64	27,325	21,809	5,516	5,416	100	20.19
65 -- 69	17,244	14,094	3,150	3,070	80	18.27
70 -- 74	16,970	14,466	2,504	2,407	97	14.76
75 AND ABOVE	20,339	17,534	2,805	2,667	138	13.79
FEMALE						
10 AND ABOVE	773,060	591,882	181,178	178,397	2,781	23.44
10 -- 14	152,680	93,764	58,916	58,508	408	38.59
15 -- 19	116,335	73,429	42,906	42,551	355	36.88
20 -- 24	101,305	72,163	29,142	28,826	316	28.77
25 -- 29	78,043	61,580	16,463	16,177	286	21.09
30 -- 34	66,910	55,536	11,374	11,107	267	17.00
35 -- 39	49,159	41,832	7,327	7,116	211	14.90
40 -- 44	45,304	39,904	5,400	5,212	188	11.92
45 -- 49	36,685	33,580	3,105	2,965	140	8.46
50 -- 54	34,368	32,044	2,324	2,182	142	6.76
55 -- 59	23,763	22,456	1,307	1,197	110	5.50
60 -- 64	23,353	22,313	1,040	937	103	4.45
65 -- 69	14,441	13,827	614	547	67	4.25
70 -- 74	13,346	12,841	505	429	76	3.78
75 AND ABOVE	17,368	16,613	755	643	112	4.35

TABLE 11 - POPULATION (10 YEARS AND ABOVE) BY LITERACY, SEX, AGE GROUP AND RURAL/URBAN

SEX / AGE GROUP (IN YEARS)	TOTAL POPULATION	ILLITERATE	LITERATE			LITERACY RATIO
			TOTAL	FORMAL	INFORMAL/ NON-FORMAL	
1	2	3	4	5	6	7
			KASUR DISTRICT - RURAL			
BOTH SEXES						
10 AND ABOVE	1,250,342	848,417	401,925	397,853	4,072	32.15
10 -- 14	244,869	139,264	105,605	104,917	688	43.13
15 -- 19	184,747	98,946	85,801	85,292	509	46.44
20 -- 24	161,263	95,214	66,049	65,613	436	40.96
25 -- 29	124,758	84,043	40,715	40,337	378	32.64
30 -- 34	108,599	78,127	30,472	30,099	373	28.06
35 -- 39	80,868	59,593	21,275	20,986	289	26.31
40 -- 44	71,878	55,552	16,326	16,068	258	22.71
45 -- 49	57,060	46,956	10,104	9,908	196	17.71
50 -- 54	56,888	48,082	8,806	8,602	204	15.48
55 -- 59	40,100	34,099	6,001	5,829	172	14.97
60 -- 64	39,716	35,629	4,087	3,932	155	10.29
65 -- 69	24,881	22,537	2,344	2,242	102	9.42
70 -- 74	24,203	22,253	1,950	1,822	128	8.06
75 AND ABOVE	30,512	28,122	2,390	2,206	184	7.83
MALE						
10 AND ABOVE	659,982	365,058	294,924	293,007	1,917	44.69
10 -- 14	128,227	60,548	67,679	67,332	347	52.78
15 -- 19	97,075	37,512	59,563	59,350	213	61.36
20 -- 24	83,968	35,149	48,819	48,641	178	58.14
25 -- 29	65,412	33,691	31,721	31,560	161	48.49
30 -- 34	57,988	33,396	24,592	24,421	171	42.41
35 -- 39	43,893	26,153	17,740	17,611	129	40.42
40 -- 44	37,539	23,741	13,798	13,671	127	36.76
45 -- 49	28,818	20,101	8,717	8,626	91	30.25
50 -- 54	30,443	22,665	7,778	7,682	96	25.55
55 -- 59	21,568	16,169	5,399	5,303	96	25.03
60 -- 64	21,512	17,927	3,585	3,505	80	16.67
65 -- 69	13,558	11,539	2,019	1,967	52	14.89
70 -- 74	13,550	11,919	1,631	1,555	76	12.04
75 AND ABOVE	16,431	14,548	1,883	1,783	100	11.46
FEMALE						
10 AND ABOVE	590,360	483,359	107,001	104,846	2,155	18.12
10 -- 14	116,642	78,716	37,926	37,585	341	32.51
15 -- 19	87,672	61,434	26,238	25,942	296	29.93
20 -- 24	77,295	60,065	17,230	16,972	258	22.29
25 -- 29	59,346	50,352	8,994	8,777	217	15.16
30 -- 34	50,611	44,731	5,880	5,678	202	11.62
35 -- 39	36,975	33,440	3,535	3,375	160	9.56
40 -- 44	34,339	31,811	2,528	2,397	131	7.36
45 -- 49	28,242	26,855	1,387	1,282	105	4.91
50 -- 54	26,445	25,417	1,028	920	108	3.89
55 -- 59	18,532	17,930	602	526	76	3.25
60 -- 64	18,204	17,702	502	427	75	2.76
65 -- 69	11,323	10,998	325	275	50	2.87
70 -- 74	10,653	10,334	319	267	52	2.99
75 AND ABOVE	14,081	13,574	507	423	84	3.60

TABLE 11 - POPULATION (10 YEARS AND ABOVE) BY LITERACY, SEX, AGE GROUP AND RURAL/URBAN

SEX / AGE GROUP (IN YEARS)	TOTAL POPULATION	ILLITERATE	LITERATE			LITERACY RATIO
			TOTAL	FORMAL	INFORMAL/ NON-FORMAL	
1	2	3	4	5	6	7
			KASUR DISTRICT - URBAN			
BOTH SEXES						
10 AND ABOVE	386,569	195,776	190,793	189,573	1,220	49.36
10 -- 14	74,476	29,631	44,845	44,683	162	60.21
15 -- 19	58,985	21,893	37,092	36,987	105	62.88
20 -- 24	50,109	21,136	28,973	28,866	107	57.82
25 -- 29	39,608	19,523	20,085	19,956	129	50.71
30 -- 34	35,502	19,289	16,213	16,092	121	45.67
35 -- 39	26,903	14,878	12,025	11,927	98	44.70
40 -- 44	23,542	13,616	9,926	9,824	102	42.16
45 -- 49	17,613	11,167	6,446	6,379	67	36.60
50 -- 54	17,241	11,636	5,605	5,533	72	32.51
55 -- 59	11,516	8,051	3,465	3,412	53	30.09
60 -- 64	10,962	8,493	2,469	2,421	48	22.52
65 -- 69	6,804	5,384	1,420	1,375	45	20.87
70 -- 74	6,113	5,054	1,059	1,014	45	17.32
75 AND ABOVE	7,195	6,025	1,170	1,104	66	16.26
MALE						
10 AND ABOVE	203,869	87,253	116,616	116,022	594	57.20
10 -- 14	38,438	14,583	23,855	23,760	95	62.06
15 -- 19	30,322	9,898	20,424	20,378	46	67.36
20 -- 24	26,099	9,038	17,061	17,012	49	65.37
25 -- 29	20,911	8,295	12,616	12,556	60	60.33
30 -- 34	19,203	8,484	10,719	10,663	56	55.82
35 -- 39	14,719	6,486	8,233	8,186	47	55.93
40 -- 44	12,577	5,523	7,054	7,009	45	56.09
45 -- 49	9,170	4,442	4,728	4,696	32	51.56
50 -- 54	9,318	5,009	4,309	4,271	38	46.24
55 -- 59	6,285	3,525	2,760	2,741	19	43.91
60 -- 64	5,813	3,882	1,931	1,911	20	33.22
65 -- 69	3,686	2,555	1,131	1,103	28	30.68
70 -- 74	3,420	2,547	873	852	21	25.53
75 AND ABOVE	3,908	2,986	922	884	38	23.59
FEMALE						
10 AND ABOVE	182,700	108,523	74,177	73,551	626	40.60
10 -- 14	36,038	15,048	20,990	20,923	67	58.24
15 -- 19	28,663	11,995	16,668	16,609	59	58.15
20 -- 24	24,010	12,098	11,912	11,854	58	49.61
25 -- 29	18,697	11,228	7,469	7,400	69	39.95
30 -- 34	16,299	10,805	5,494	5,429	65	33.71
35 -- 39	12,184	8,392	3,792	3,741	51	31.12
40 -- 44	10,965	8,093	2,872	2,815	57	26.19
45 -- 49	8,443	6,725	1,718	1,683	35	20.35
50 -- 54	7,923	6,627	1,296	1,262	34	16.36
55 -- 59	5,231	4,526	705	671	34	13.48
60 -- 64	5,149	4,611	538	510	28	10.45
65 -- 69	3,118	2,829	289	272	17	9.27
70 -- 74	2,693	2,507	186	162	24	6.91
75 AND ABOVE	3,287	3,039	248	220	28	7.54

TABLE 11 - POPULATION (10 YEARS AND ABOVE) BY LITERACY, SEX, AGE GROUP AND RURAL/URBAN

SEX / AGE GROUP (IN YEARS)	TOTAL POPULATION	ILLITERATE	LITERATE			LITERACY RATIO
			TOTAL	FORMAL	INFORMAL/ NON-FORMAL	
1	2	3	4	5	6	7
			CHUNIAN TEHSIL			
BOTH SEXES						
10 AND ABOVE	402,949	263,537	139,412	137,759	1,653	34.60
10 -- 14	77,548	40,856	36,692	36,427	265	47.32
15 -- 19	59,480	30,291	29,189	28,999	190	49.07
20 -- 24	52,503	29,928	22,575	22,394	181	43.00
25 -- 29	40,302	26,218	14,084	13,937	147	34.95
30 -- 34	34,668	23,857	10,811	10,652	159	31.18
35 -- 39	25,564	18,240	7,324	7,205	119	28.65
40 -- 44	23,352	17,704	5,648	5,543	105	24.19
45 -- 49	19,046	15,343	3,703	3,629	74	19.44
50 -- 54	19,100	15,816	3,284	3,202	82	17.19
55 -- 59	13,264	11,082	2,182	2,113	69	16.45
60 -- 64	12,836	11,342	1,494	1,420	74	11.64
65 -- 69	7,759	6,935	824	777	47	10.62
70 -- 74	7,742	7,021	721	666	55	9.31
75 AND ABOVE	9,785	8,904	881	795	86	9.00
MALE						
10 AND ABOVE	211,764	111,936	99,828	99,014	814	47.14
10 -- 14	40,724	17,486	23,238	23,110	128	57.06
15 -- 19	30,949	11,267	19,682	19,603	79	63.59
20 -- 24	26,894	10,808	16,086	16,008	78	59.81
25 -- 29	20,938	10,317	10,621	10,559	62	50.73
30 -- 34	18,543	10,095	8,448	8,364	84	45.56
35 -- 39	13,759	7,790	5,969	5,912	57	43.38
40 -- 44	11,975	7,382	4,593	4,541	52	38.35
45 -- 49	9,533	6,434	3,099	3,060	39	32.51
50 -- 54	10,178	7,342	2,836	2,793	43	27.86
55 -- 59	7,260	5,304	1,956	1,912	44	26.94
60 -- 64	6,983	5,676	1,307	1,267	40	18.72
65 -- 69	4,275	3,564	711	686	25	16.63
70 -- 74	4,409	3,813	596	560	36	13.52
75 AND ABOVE	5,344	4,658	686	639	47	12.84
FEMALE						
10 AND ABOVE	191,185	151,601	39,584	38,745	839	20.70
10 -- 14	36,824	23,370	13,454	13,317	137	36.54
15 -- 19	28,531	19,024	9,507	9,396	111	33.32
20 -- 24	25,609	19,120	6,489	6,386	103	25.34
25 -- 29	19,364	15,901	3,463	3,378	85	17.88
30 -- 34	16,125	13,762	2,363	2,288	75	14.65
35 -- 39	11,805	10,450	1,355	1,293	62	11.48
40 -- 44	11,377	10,322	1,055	1,002	53	9.27
45 -- 49	9,513	8,909	604	569	35	6.35
50 -- 54	8,922	8,474	448	409	39	5.02
55 -- 59	6,004	5,778	226	201	25	3.76
60 -- 64	5,853	5,666	187	153	34	3.19
65 -- 69	3,484	3,371	113	91	22	3.24
70 -- 74	3,333	3,208	125	106	19	3.75
75 AND ABOVE	4,441	4,246	195	156	39	4.39

TABLE 11 - POPULATION (10 YEARS AND ABOVE) BY LITERACY, SEX, AGE GROUP AND RURAL/URBAN

SEX / AGE GROUP (IN YEARS)	TOTAL POPULATION	ILLITERATE	LITERATE			LITERACY RATIO
			TOTAL	FORMAL	INFORMAL/ NON-FORMAL	
1	2	3	4	5	6	7
			CHUNIAN TEHSIL - RURAL			
BOTH SEXES						
10 AND ABOVE	359,930	242,367	117,563	116,011	1,552	32.66
10 -- 14	69,318	37,764	31,554	31,305	249	45.52
15 -- 19	53,094	28,117	24,977	24,791	186	47.04
20 -- 24	46,895	27,741	19,154	18,983	171	40.84
25 -- 29	35,981	24,199	11,782	11,646	136	32.75
30 -- 34	30,766	21,806	8,960	8,807	153	29.12
35 -- 39	22,639	16,652	5,987	5,878	109	26.45
40 -- 44	20,775	16,194	4,581	4,484	97	22.05
45 -- 49	17,008	14,055	2,953	2,884	69	17.36
50 -- 54	17,059	14,426	2,633	2,558	75	15.43
55 -- 59	11,922	10,169	1,753	1,692	61	14.70
60 -- 64	11,533	10,318	1,215	1,143	72	10.53
65 -- 69	7,048	6,355	693	653	40	9.83
70 -- 74	6,991	6,405	586	535	51	8.38
75 AND ABOVE	8,901	8,166	735	652	83	8.26
MALE						
10 AND ABOVE	189,313	103,062	86,251	85,488	763	45.56
10 -- 14	36,445	16,028	20,417	20,295	122	56.02
15 -- 19	27,625	10,326	17,299	17,223	76	62.62
20 -- 24	24,063	9,968	14,095	14,022	73	58.58
25 -- 29	18,716	9,565	9,151	9,095	56	48.89
30 -- 34	16,539	9,303	7,236	7,153	83	43.75
35 -- 39	12,190	7,156	5,034	4,982	52	41.30
40 -- 44	10,632	6,801	3,831	3,784	47	36.03
45 -- 49	8,474	5,952	2,522	2,485	37	29.76
50 -- 54	9,095	6,764	2,331	2,291	40	25.63
55 -- 59	6,509	4,907	1,602	1,563	39	24.61
60 -- 64	6,301	5,222	1,079	1,040	39	17.12
65 -- 69	3,910	3,301	609	589	20	15.58
70 -- 74	3,953	3,477	476	442	34	12.04
75 AND ABOVE	4,861	4,292	569	524	45	11.71
FEMALE						
10 AND ABOVE	170,617	139,305	31,312	30,523	789	18.35
10 -- 14	32,873	21,736	11,137	11,010	127	33.88
15 -- 19	25,469	17,791	7,678	7,568	110	30.15
20 -- 24	22,832	17,773	5,059	4,961	98	22.16
25 -- 29	17,265	14,634	2,631	2,551	80	15.24
30 -- 34	14,227	12,503	1,724	1,654	70	12.12
35 -- 39	10,449	9,496	953	896	57	9.12
40 -- 44	10,143	9,393	750	700	50	7.39
45 -- 49	8,534	8,103	431	399	32	5.05
50 -- 54	7,964	7,662	302	267	35	3.79
55 -- 59	5,413	5,262	151	129	22	2.79
60 -- 64	5,232	5,096	136	103	33	2.60
65 -- 69	3,138	3,054	84	64	20	2.68
70 -- 74	3,038	2,928	110	93	17	3.62
75 AND ABOVE	4,040	3,874	166	128	38	4.11

TABLE 11 - POPULATION (10 YEARS AND ABOVE) BY LITERACY, SEX, AGE GROUP AND RURAL/URBAN

SEX / AGE GROUP (IN YEARS)	TOTAL POPULATION	ILLITERATE	LITERATE			LITERACY RATIO
			TOTAL	FORMAL	INFORMAL/ NON-FORMAL	
1	2	3	4	5	6	7
			CHUNIAN TEHSIL - URBAN			
BOTH SEXES						
10 AND ABOVE	43,019	21,170	21,849	21,748	101	50.79
10 -- 14	8,230	3,092	5,138	5,122	16	62.43
15 -- 19	6,386	2,174	4,212	4,208	4	65.96
20 -- 24	5,608	2,187	3,421	3,411	10	61.00
25 -- 29	4,321	2,019	2,302	2,291	11	53.27
30 -- 34	3,902	2,051	1,851	1,845	6	47.44
35 -- 39	2,925	1,588	1,337	1,327	10	45.71
40 -- 44	2,577	1,510	1,067	1,059	8	41.40
45 -- 49	2,038	1,288	750	745	5	36.80
50 -- 54	2,041	1,390	651	644	7	31.90
55 -- 59	1,342	913	429	421	8	31.97
60 -- 64	1,303	1,024	279	277	2	21.41
65 -- 69	711	580	131	124	7	18.42
70 -- 74	751	616	135	131	4	17.98
75 AND ABOVE	884	738	146	143	3	16.52
MALE						
10 AND ABOVE	22,451	8,874	13,577	13,526	51	60.47
10 -- 14	4,279	1,458	2,821	2,815	6	65.93
15 -- 19	3,324	941	2,383	2,380	3	71.69
20 -- 24	2,831	840	1,991	1,986	5	70.33
25 -- 29	2,222	752	1,470	1,464	6	66.16
30 -- 34	2,004	792	1,212	1,211	1	60.48
35 -- 39	1,569	634	935	930	5	59.59
40 -- 44	1,343	581	762	757	5	56.74
45 -- 49	1,059	482	577	575	2	54.49
50 -- 54	1,083	578	505	502	3	46.63
55 -- 59	751	397	354	349	5	47.14
60 -- 64	682	454	228	227	1	33.43
65 -- 69	365	263	102	97	5	27.95
70 -- 74	456	336	120	118	2	26.32
75 AND ABOVE	483	366	117	115	2	24.22
FEMALE						
10 AND ABOVE	20,568	12,296	8,272	8,222	50	40.22
10 -- 14	3,951	1,634	2,317	2,307	10	58.64
15 -- 19	3,062	1,233	1,829	1,828	1	59.73
20 -- 24	2,777	1,347	1,430	1,425	5	51.49
25 -- 29	2,099	1,267	832	827	5	39.64
30 -- 34	1,898	1,259	639	634	5	33.67
35 -- 39	1,356	954	402	397	5	29.65
40 -- 44	1,234	929	305	302	3	24.72
45 -- 49	979	806	173	170	3	17.67
50 -- 54	958	812	146	142	4	15.24
55 -- 59	591	516	75	72	3	12.69
60 -- 64	621	570	51	50	1	8.21
65 -- 69	346	317	29	27	2	8.38
70 -- 74	295	280	15	13	2	5.08
75 AND ABOVE	401	372	29	28	1	7.23

TABLE 11 - POPULATION (10 YEARS AND ABOVE) BY LITERACY, SEX, AGE GROUP AND RURAL/URBAN

SEX / AGE GROUP (IN YEARS)	TOTAL POPULATION	ILLITERATE	LITERATE			LITERACY RATIO
			TOTAL	FORMAL	INFORMAL/ NON-FORMAL	
1	2	3	4	5	6	7
			KASUR TEHSIL			
BOTH SEXES						
10 AND ABOVE	797,829	504,416	293,413	291,148	2,265	36.78
10 -- 14	156,980	84,259	72,721	72,341	380	46.33
15 -- 19	118,648	57,956	60,692	60,440	252	51.15
20 -- 24	101,656	54,802	46,854	46,631	223	46.09
25 -- 29	80,089	49,677	30,412	30,196	216	37.97
30 -- 34	71,446	47,985	23,461	23,244	217	32.84
35 -- 39	53,399	36,426	16,973	16,808	165	31.79
40 -- 44	46,644	33,338	13,306	13,147	159	28.53
45 -- 49	35,971	27,589	8,382	8,269	113	23.30
50 -- 54	35,587	28,407	7,180	7,051	129	20.18
55 -- 59	24,861	20,083	4,778	4,694	84	19.22
60 -- 64	24,600	21,155	3,445	3,357	88	14.00
65 -- 69	15,527	13,538	1,989	1,923	66	12.81
70 -- 74	14,554	13,078	1,476	1,403	73	10.14
75 AND ABOVE	17,867	16,123	1,744	1,644	100	9.76
MALE						
10 AND ABOVE	420,106	220,321	199,785	198,693	1,092	47.56
10 -- 14	81,773	38,320	43,453	43,244	209	53.14
15 -- 19	61,389	22,926	38,463	38,355	108	62.65
20 -- 24	52,720	20,941	31,779	31,691	88	60.28
25 -- 29	42,020	20,265	21,755	21,655	100	51.77
30 -- 34	38,238	20,821	17,417	17,323	94	45.55
35 -- 39	29,147	16,187	12,960	12,884	76	44.46
40 -- 44	24,653	14,312	10,341	10,260	81	41.95
45 -- 49	18,365	11,715	6,650	6,599	51	36.21
50 -- 54	19,156	13,280	5,876	5,816	60	30.67
55 -- 59	13,296	9,272	4,024	3,983	41	30.26
60 -- 64	13,215	10,381	2,834	2,789	45	21.45
65 -- 69	8,462	6,832	1,630	1,592	38	19.26
70 -- 74	8,105	6,862	1,243	1,202	41	15.34
75 AND ABOVE	9,567	8,207	1,360	1,300	60	14.22
FEMALE						
10 AND ABOVE	377,723	284,095	93,628	92,455	1,173	24.79
10 -- 14	75,207	45,939	29,268	29,097	171	38.92
15 -- 19	57,259	35,030	22,229	22,085	144	38.82
20 -- 24	48,936	33,861	15,075	14,940	135	30.81
25 -- 29	38,069	29,412	8,657	8,541	116	22.74
30 -- 34	33,208	27,164	6,044	5,921	123	18.20
35 -- 39	24,252	20,239	4,013	3,924	89	16.55
40 -- 44	21,991	19,026	2,965	2,887	78	13.48
45 -- 49	17,606	15,874	1,732	1,670	62	9.84
50 -- 54	16,431	15,127	1,304	1,235	69	7.94
55 -- 59	11,565	10,811	754	711	43	6.52
60 -- 64	11,385	10,774	611	568	43	5.37
65 -- 69	7,065	6,706	359	331	28	5.08
70 -- 74	6,449	6,216	233	201	32	3.61
75 AND ABOVE	8,300	7,916	384	344	40	4.63

TABLE 11 - POPULATION (10 YEARS AND ABOVE) BY LITERACY, SEX, AGE GROUP AND RURAL/URBAN

SEX / AGE GROUP (IN YEARS)	TOTAL POPULATION	ILLITERATE	LITERATE			LITERACY RATIO
			TOTAL	FORMAL	INFORMAL/ NON-FORMAL	
1	2	3	4	5	6	7
			KASUR TEHSIL - RURAL			
BOTH SEXES						
10 AND ABOVE	535,252	370,082	165,170	163,760	1,410	30.86
10 -- 14	106,663	63,882	42,781	42,525	256	40.11
15 -- 19	78,616	42,788	35,828	35,649	179	45.57
20 -- 24	67,683	40,281	27,402	27,247	155	40.49
25 -- 29	52,934	36,123	16,811	16,682	129	31.76
30 -- 34	47,010	34,521	12,489	12,359	130	26.57
35 -- 39	35,126	26,310	8,816	8,713	103	25.10
40 -- 44	30,769	24,108	6,661	6,574	87	21.65
45 -- 49	24,152	20,099	4,053	3,983	70	16.78
50 -- 54	23,977	20,524	3,453	3,369	84	14.40
55 -- 59	17,034	14,588	2,446	2,395	51	14.36
60 -- 64	17,118	15,384	1,734	1,686	48	10.13
65 -- 69	10,781	9,807	974	940	34	9.03
70 -- 74	10,426	9,658	768	730	38	7.37
75 AND ABOVE	12,963	12,009	954	908	46	7.36
MALE						
10 AND ABOVE	281,046	159,371	121,675	121,003	672	43.29
10 -- 14	55,807	28,197	27,610	27,481	129	49.47
15 -- 19	40,911	16,005	24,906	24,828	78	60.88
20 -- 24	34,945	14,597	20,348	20,286	62	58.23
25 -- 29	27,497	14,322	13,175	13,115	60	47.91
30 -- 34	24,806	14,683	10,123	10,073	50	40.81
35 -- 39	19,039	11,642	7,397	7,352	45	38.85
40 -- 44	16,137	10,482	5,655	5,606	49	35.04
45 -- 49	12,188	8,703	3,485	3,452	33	28.59
50 -- 54	12,879	9,838	3,041	3,004	37	23.61
55 -- 59	9,048	6,858	2,190	2,162	28	24.20
60 -- 64	9,202	7,705	1,497	1,470	27	16.27
65 -- 69	5,886	5,056	830	812	18	14.10
70 -- 74	5,794	5,125	669	643	26	11.55
75 AND ABOVE	6,907	6,158	749	719	30	10.84
FEMALE						
10 AND ABOVE	254,206	210,711	43,495	42,757	738	17.11
10 -- 14	50,856	35,685	15,171	15,044	127	29.83
15 -- 19	37,705	26,783	10,922	10,821	101	28.97
20 -- 24	32,738	25,684	7,054	6,961	93	21.55
25 -- 29	25,437	21,801	3,636	3,567	69	14.29
30 -- 34	22,204	19,838	2,366	2,286	80	10.66
35 -- 39	16,087	14,668	1,419	1,361	58	8.82
40 -- 44	14,632	13,626	1,006	968	38	6.88
45 -- 49	11,964	11,396	568	531	37	4.75
50 -- 54	11,098	10,686	412	365	47	3.71
55 -- 59	7,986	7,730	256	233	23	3.21
60 -- 64	7,916	7,679	237	216	21	2.99
65 -- 69	4,895	4,751	144	128	16	2.94
70 -- 74	4,632	4,533	99	87	12	2.14
75 AND ABOVE	6,056	5,851	205	189	16	3.39

TABLE 11 - POPULATION (10 YEARS AND ABOVE) BY LITERACY, SEX, AGE GROUP AND RURAL/URBAN

SEX / AGE GROUP (IN YEARS)	TOTAL POPULATION	ILLITERATE	LITERATE			LITERACY RATIO
			TOTAL	FORMAL	INFORMAL/ NON-FORMAL	
1	2	3	4	5	6	7
			KASUR TEHSIL - URBAN			
BOTH SEXES						
10 AND ABOVE	262,577	134,334	128,243	127,388	855	48.84
10 -- 14	50,317	20,377	29,940	29,816	124	59.50
15 -- 19	40,032	15,168	24,864	24,791	73	62.11
20 -- 24	33,973	14,521	19,452	19,384	68	57.26
25 -- 29	27,155	13,554	13,601	13,514	87	50.09
30 -- 34	24,436	13,464	10,972	10,885	87	44.90
35 -- 39	18,273	10,116	8,157	8,095	62	44.64
40 -- 44	15,875	9,230	6,645	6,573	72	41.86
45 -- 49	11,819	7,490	4,329	4,286	43	36.63
50 -- 54	11,610	7,883	3,727	3,682	45	32.10
55 -- 59	7,827	5,495	2,332	2,299	33	29.79
60 -- 64	7,482	5,771	1,711	1,671	40	22.87
65 -- 69	4,746	3,731	1,015	983	32	21.39
70 -- 74	4,128	3,420	708	673	35	17.15
75 AND ABOVE	4,904	4,114	790	736	54	16.11
MALE						
10 AND ABOVE	139,060	60,950	78,110	77,690	420	56.17
10 -- 14	25,966	10,123	15,843	15,763	80	61.01
15 -- 19	20,478	6,921	13,557	13,527	30	66.20
20 -- 24	17,775	6,344	11,431	11,405	26	64.31
25 -- 29	14,523	5,943	8,580	8,540	40	59.08
30 -- 34	13,432	6,138	7,294	7,250	44	54.30
35 -- 39	10,108	4,545	5,563	5,532	31	55.04
40 -- 44	8,516	3,830	4,686	4,654	32	55.03
45 -- 49	6,177	3,012	3,165	3,147	18	51.24
50 -- 54	6,277	3,442	2,835	2,812	23	45.16
55 -- 59	4,248	2,414	1,834	1,821	13	43.17
60 -- 64	4,013	2,676	1,337	1,319	18	33.32
65 -- 69	2,576	1,776	800	780	20	31.06
70 -- 74	2,311	1,737	574	559	15	24.84
75 AND ABOVE	2,660	2,049	611	581	30	22.97
FEMALE						
10 AND ABOVE	123,517	73,384	50,133	49,698	435	40.59
10 -- 14	24,351	10,254	14,097	14,053	44	57.89
15 -- 19	19,554	8,247	11,307	11,264	43	57.82
20 -- 24	16,198	8,177	8,021	7,979	42	49.52
25 -- 29	12,632	7,611	5,021	4,974	47	39.75
30 -- 34	11,004	7,326	3,678	3,635	43	33.42
35 -- 39	8,165	5,571	2,594	2,563	31	31.77
40 -- 44	7,359	5,400	1,959	1,919	40	26.62
45 -- 49	5,642	4,478	1,164	1,139	25	20.63
50 -- 54	5,333	4,441	892	870	22	16.73
55 -- 59	3,579	3,081	498	478	20	13.91
60 -- 64	3,469	3,095	374	352	22	10.78
65 -- 69	2,170	1,955	215	203	12	9.91
70 -- 74	1,817	1,683	134	114	20	7.37
75 AND ABOVE	2,244	2,065	179	155	24	7.98

TABLE 11 - POPULATION (10 YEARS AND ABOVE) BY LITERACY, SEX, AGE GROUP AND RURAL/URBAN

SEX / AGE GROUP (IN YEARS)	TOTAL POPULATION	ILLITERATE	LITERATE			LITERACY RATIO
			TOTAL	FORMAL	INFORMAL/ NON-FORMAL	
1	2	3	4	5	6	7
			PATTOKI TEHSIL			
BOTH SEXES						
10 AND ABOVE	436,133	276,240	159,893	158,519	1,374	36.66
10 -- 14	84,817	43,780	41,037	40,832	205	48.38
15 -- 19	65,604	32,592	33,012	32,840	172	50.32
20 -- 24	57,213	31,620	25,593	25,454	139	44.73
25 -- 29	43,975	27,671	16,304	16,160	144	37.08
30 -- 34	37,987	25,574	12,413	12,295	118	32.68
35 -- 39	28,808	19,805	9,003	8,900	103	31.25
40 -- 44	25,424	18,126	7,298	7,202	96	28.71
45 -- 49	19,656	15,191	4,465	4,389	76	22.72
50 -- 54	19,442	15,495	3,947	3,882	65	20.30
55 -- 59	13,491	10,985	2,506	2,434	72	18.58
60 -- 64	13,242	11,625	1,617	1,576	41	12.21
65 -- 69	8,399	7,448	951	917	34	11.32
70 -- 74	8,020	7,208	812	767	45	10.12
75 AND ABOVE	10,055	9,120	935	871	64	9.30
MALE						
10 AND ABOVE	231,981	120,054	111,927	111,322	605	48.25
10 -- 14	44,168	19,325	24,843	24,738	105	56.25
15 -- 19	35,059	13,217	21,842	21,770	72	62.30
20 -- 24	30,453	12,438	18,015	17,954	61	59.16
25 -- 29	23,365	11,404	11,961	11,902	59	51.19
30 -- 34	20,410	10,964	9,446	9,397	49	46.28
35 -- 39	15,706	8,662	7,044	7,001	43	44.85
40 -- 44	13,488	7,570	5,918	5,879	39	43.88
45 -- 49	10,090	6,394	3,696	3,663	33	36.63
50 -- 54	10,427	7,052	3,375	3,344	31	32.37
55 -- 59	7,297	5,118	2,179	2,149	30	29.86
60 -- 64	7,127	5,752	1,375	1,360	15	19.29
65 -- 69	4,507	3,698	809	792	17	17.95
70 -- 74	4,456	3,791	665	645	20	14.92
75 AND ABOVE	5,428	4,669	759	728	31	13.98
FEMALE						
10 AND ABOVE	204,152	156,186	47,966	47,197	769	23.50
10 -- 14	40,649	24,455	16,194	16,094	100	39.84
15 -- 19	30,545	19,375	11,170	11,070	100	36.57
20 -- 24	26,760	19,182	7,578	7,500	78	28.32
25 -- 29	20,610	16,267	4,343	4,258	85	21.07
30 -- 34	17,577	14,610	2,967	2,898	69	16.88
35 -- 39	13,102	11,143	1,959	1,899	60	14.95
40 -- 44	11,936	10,556	1,380	1,323	57	11.56
45 -- 49	9,566	8,797	769	726	43	8.04
50 -- 54	9,015	8,443	572	538	34	6.34
55 -- 59	6,194	5,867	327	285	42	5.28
60 -- 64	6,115	5,873	242	216	26	3.96
65 -- 69	3,892	3,750	142	125	17	3.65
70 -- 74	3,564	3,417	147	122	25	4.12
75 AND ABOVE	4,627	4,451	176	143	33	3.80

TABLE 11 - POPULATION (10 YEARS AND ABOVE) BY LITERACY, SEX, AGE GROUP AND RURAL/URBAN

SEX / AGE GROUP (IN YEARS)	TOTAL POPULATION	ILLITERATE	LITERATE			LITERACY RATIO
			TOTAL	FORMAL	INFORMAL/ NON-FORMAL	
1	2	3	4	5	6	7
			PATTOKI TEHSIL - RURAL			
BOTH SEXES						
10 AND ABOVE	355,160	235,968	119,192	118,082	1,110	33.56
10 -- 14	68,888	37,618	31,270	31,087	183	45.39
15 -- 19	53,037	28,041	24,996	24,852	144	47.13
20 -- 24	46,685	27,192	19,493	19,383	110	41.75
25 -- 29	35,843	23,721	12,122	12,009	113	33.82
30 -- 34	30,823	21,800	9,023	8,933	90	29.27
35 -- 39	23,103	16,631	6,472	6,395	77	28.01
40 -- 44	20,334	15,250	5,084	5,010	74	25.00
45 -- 49	15,900	12,802	3,098	3,041	57	19.48
50 -- 54	15,852	13,132	2,720	2,675	45	17.16
55 -- 59	11,144	9,342	1,802	1,742	60	16.17
60 -- 64	11,065	9,927	1,138	1,103	35	10.28
65 -- 69	7,052	6,375	677	649	28	9.60
70 -- 74	6,786	6,190	596	557	39	8.78
75 AND ABOVE	8,648	7,947	701	646	55	8.11
MALE						
10 AND ABOVE	189,623	102,625	86,998	86,516	482	45.88
10 -- 14	35,975	16,323	19,652	19,556	96	54.63
15 -- 19	28,539	11,181	17,358	17,299	59	60.82
20 -- 24	24,960	10,584	14,376	14,333	43	57.60
25 -- 29	19,199	9,804	9,395	9,350	45	48.93
30 -- 34	16,643	9,410	7,233	7,195	38	43.46
35 -- 39	12,664	7,355	5,309	5,277	32	41.92
40 -- 44	10,770	6,458	4,312	4,281	31	40.04
45 -- 49	8,156	5,446	2,710	2,689	21	33.23
50 -- 54	8,469	6,063	2,406	2,387	19	28.41
55 -- 59	6,011	4,404	1,607	1,578	29	26.73
60 -- 64	6,009	5,000	1,009	995	14	16.79
65 -- 69	3,762	3,182	580	566	14	15.42
70 -- 74	3,803	3,317	486	470	16	12.78
75 AND ABOVE	4,663	4,098	565	540	25	12.12
FEMALE						
10 AND ABOVE	165,537	133,343	32,194	31,566	628	19.45
10 -- 14	32,913	21,295	11,618	11,531	87	35.30
15 -- 19	24,498	16,860	7,638	7,553	85	31.18
20 -- 24	21,725	16,608	5,117	5,050	67	23.55
25 -- 29	16,644	13,917	2,727	2,659	68	16.38
30 -- 34	14,180	12,390	1,790	1,738	52	12.62
35 -- 39	10,439	9,276	1,163	1,118	45	11.14
40 -- 44	9,564	8,792	772	729	43	8.07
45 -- 49	7,744	7,356	388	352	36	5.01
50 -- 54	7,383	7,069	314	288	26	4.25
55 -- 59	5,133	4,938	195	164	31	3.80
60 -- 64	5,056	4,927	129	108	21	2.55
65 -- 69	3,290	3,193	97	83	14	2.95
70 -- 74	2,983	2,873	110	87	23	3.69
75 AND ABOVE	3,985	3,849	136	106	30	3.41

TABLE 11 - POPULATION (10 YEARS AND ABOVE) BY LITERACY, SEX, AGE GROUP AND RURAL/URBAN

SEX / AGE GROUP (IN YEARS)	TOTAL POPULATION	ILLITERATE	LITERATE			LITERACY RATIO
			TOTAL	FORMAL	INFORMAL/ NON-FORMAL	
1	2	3	4	5	6	7
			PATTOKI TEHSIL - URBAN			
BOTH SEXES						
10 AND ABOVE	80,973	40,272	40,701	40,437	264	50.26
10 -- 14	15,929	6,162	9,767	9,745	22	61.32
15 -- 19	12,567	4,551	8,016	7,988	28	63.79
20 -- 24	10,528	4,428	6,100	6,071	29	57.94
25 -- 29	8,132	3,950	4,182	4,151	31	51.43
30 -- 34	7,164	3,774	3,390	3,362	28	47.32
35 -- 39	5,705	3,174	2,531	2,505	26	44.36
40 -- 44	5,090	2,876	2,214	2,192	22	43.50
45 -- 49	3,756	2,389	1,367	1,348	19	36.40
50 -- 54	3,590	2,363	1,227	1,207	20	34.18
55 -- 59	2,347	1,643	704	692	12	30.00
60 -- 64	2,177	1,698	479	473	6	22.00
65 -- 69	1,347	1,073	274	268	6	20.34
70 -- 74	1,234	1,018	216	210	6	17.50
75 AND ABOVE	1,407	1,173	234	225	9	16.63
MALE						
10 AND ABOVE	42,358	17,429	24,929	24,806	123	58.85
10 -- 14	8,193	3,002	5,191	5,182	9	63.36
15 -- 19	6,520	2,036	4,484	4,471	13	68.77
20 -- 24	5,493	1,854	3,639	3,621	18	66.25
25 -- 29	4,166	1,600	2,566	2,552	14	61.59
30 -- 34	3,767	1,554	2,213	2,202	11	58.75
35 -- 39	3,042	1,307	1,735	1,724	11	57.03
40 -- 44	2,718	1,112	1,606	1,598	8	59.09
45 -- 49	1,934	948	986	974	12	50.98
50 -- 54	1,958	989	969	957	12	49.49
55 -- 59	1,286	714	572	571	1	44.48
60 -- 64	1,118	752	366	365	1	32.74
65 -- 69	745	516	229	226	3	30.74
70 -- 74	653	474	179	175	4	27.41
75 AND ABOVE	765	571	194	188	6	25.36
FEMALE						
10 AND ABOVE	38,615	22,843	15,772	15,631	141	40.84
10 -- 14	7,736	3,160	4,576	4,563	13	59.15
15 -- 19	6,047	2,515	3,532	3,517	15	58.41
20 -- 24	5,035	2,574	2,461	2,450	11	48.88
25 -- 29	3,966	2,350	1,616	1,599	17	40.75
30 -- 34	3,397	2,220	1,177	1,160	17	34.65
35 -- 39	2,663	1,867	796	781	15	29.89
40 -- 44	2,372	1,764	608	594	14	25.63
45 -- 49	1,822	1,441	381	374	7	20.91
50 -- 54	1,632	1,374	258	250	8	15.81
55 -- 59	1,061	929	132	121	11	12.44
60 -- 64	1,059	946	113	108	5	10.67
65 -- 69	602	557	45	42	3	7.48
70 -- 74	581	544	37	35	2	6.37
75 AND ABOVE	642	602	40	37	3	6.23

TABLE 12 - LITERATE POPULATION (10 YEARS AND ABOVE) BY LEVEL OF EDUCATIONAL ATTAINMENT, SEX, AGE GROUP AND RURAL/URBAN

SEX / AGE GROUP (IN YEARS)	LITERATE POPULATION BY EDUCATIONAL ATTAINMENT									
	TOTAL	BELOW PRIMARY	PRIMARY	MIDDLE	MATRIC	INTER-MEDIATE	BA/BSC & EQUIVALENT	MA/MSC & EQUIVALENT OR ABOVE	DIPLOMA/ CERTI-FICATE	OTHERS
1	2	3	4	5	6	7	8	9	10	11
				KASUR DISTRICT						
BOTH SEXES										
10 AND ABOVE	587,426	127,286	190,438	131,267	94,354	25,949	11,604	3,593	1,683	1,252
10 -- 14	149,600	74,152	61,641	12,916	603	-	-	-	2	286
15 -- 19	122,279	14,535	42,780	40,539	20,032	3,793	321	-	59	220
20 -- 24	94,479	9,038	23,780	25,650	24,405	7,913	2,909	337	294	153
25 -- 29	60,293	6,311	15,065	13,695	15,706	5,297	3,015	767	330	107
30 -- 34	46,191	5,630	13,380	11,233	9,741	3,018	2,013	787	284	105
35 -- 39	32,913	3,880	8,854	9,305	7,440	1,722	1,014	468	159	71
40 -- 44	25,892	3,163	7,232	6,098	6,395	1,537	838	379	187	63
45 -- 49	16,287	2,291	4,750	3,428	3,681	1,121	575	277	122	42
50 -- 54	14,135	2,374	4,663	2,970	2,632	717	421	225	84	49
55 -- 59	9,241	1,615	2,897	2,124	1,696	430	231	156	58	34
60 -- 64	6,353	1,437	2,038	1,368	1,030	208	114	86	36	36
65 -- 69	3,617	957	1,273	728	428	74	64	36	26	31
70 -- 74	2,836	874	975	571	267	55	30	36	9	19
75 AND ABOVE	3,310	1,029	1,110	642	298	64	59	39	33	36
MALE										
10 AND ABOVE	409,029	81,513	124,260	99,452	71,271	18,934	8,757	2,890	1,335	617
10 -- 14	91,092	45,224	37,515	7,875	335	-	-	-	-	143
15 -- 19	79,728	8,916	26,726	28,253	13,256	2,265	176	-	46	90
20 -- 24	65,653	5,699	14,875	19,792	17,553	5,405	1,834	216	215	64
25 -- 29	44,116	4,244	9,876	11,036	11,956	3,894	2,244	571	250	45
30 -- 34	35,084	3,987	9,432	9,187	7,549	2,350	1,652	650	225	52
35 -- 39	25,797	2,744	6,290	7,911	6,087	1,354	841	396	131	43
40 -- 44	20,680	2,237	5,210	5,165	5,523	1,309	702	329	169	36
45 -- 49	13,322	1,714	3,591	2,875	3,263	991	513	248	108	19
50 -- 54	11,953	1,894	3,776	2,572	2,382	653	374	197	75	30
55 -- 59	8,044	1,305	2,430	1,909	1,584	393	207	142	53	21
60 -- 64	5,416	1,199	1,709	1,191	930	172	99	71	24	21
65 -- 69	3,070	799	1,080	642	378	58	49	26	18	20
70 -- 74	2,407	739	837	499	230	41	25	20	4	12
75 AND ABOVE	2,667	812	913	545	245	49	41	24	17	21
FEMALE										
10 AND ABOVE	178,397	45,773	66,178	31,815	23,083	7,015	2,847	703	348	635
10 -- 14	58,508	28,928	24,126	5,041	268	-	-	-	2	143
15 -- 19	42,551	5,619	16,054	12,286	6,776	1,528	145	-	13	130
20 -- 24	28,826	3,339	8,905	5,858	6,852	2,508	1,075	121	79	89
25 -- 29	16,177	2,067	5,189	2,659	3,750	1,403	771	196	80	62
30 -- 34	11,107	1,643	3,948	2,046	2,192	668	361	137	59	53
35 -- 39	7,116	1,136	2,564	1,394	1,353	368	173	72	28	28
40 -- 44	5,212	926	2,022	933	872	228	136	50	18	27
45 -- 49	2,965	577	1,159	553	418	130	62	29	14	23
50 -- 54	2,182	480	887	398	250	64	47	28	9	19
55 -- 59	1,197	310	467	215	112	37	24	14	5	13
60 -- 64	937	238	329	177	100	36	15	15	12	15
65 -- 69	547	158	193	86	50	16	15	10	8	11
70 -- 74	429	135	138	72	37	14	5	16	5	7
75 AND ABOVE	643	217	197	97	53	15	18	15	16	15

TABLE 12 - LITERATE POPULATION (10 YEARS AND ABOVE) BY LEVEL OF EDUCATIONAL ATTAINMENT, SEX, AGE GROUP AND RURAL/URBAN

SEX / AGE GROUP (IN YEARS)	LITERATE POPULATION BY EDUCATIONAL ATTAINMENT									
	TOTAL	BELOW PRIMARY	PRIMARY	MIDDLE	MATRIC	INTER-MEDIATE	BA/BSC & EQUIVALENT	MA/MSC & EQUIVALENT OR ABOVE	DIPLOMA/ CERTI-FICATE	OTHERS
1	2	3	4	5	6	7	8	9	10	11
KASUR DISTRICT - RURAL										
BOTH SEXES										
10 AND ABOVE	397,853	94,934	133,237	88,422	58,836	13,763	5,190	1,458	1,041	972
10 -- 14	104,917	55,824	40,906	7,641	319	-	-	-	2	225
15 -- 19	85,292	11,468	32,283	27,506	11,939	1,770	113	-	41	172
20 -- 24	65,613	6,921	17,860	18,661	16,215	4,330	1,205	124	180	117
25 -- 29	40,337	4,572	10,785	9,457	10,432	3,033	1,443	317	214	84
30 -- 34	30,099	4,022	9,235	7,475	6,099	1,692	979	328	185	84
35 -- 39	20,986	2,700	5,859	6,309	4,442	850	462	216	91	57
40 -- 44	16,068	2,149	4,695	3,971	3,821	759	356	145	121	51
45 -- 49	9,908	1,511	3,151	2,097	2,159	549	226	110	72	33
50 -- 54	8,602	1,630	3,031	1,826	1,431	358	172	80	42	32
55 -- 59	5,829	1,093	1,946	1,365	960	233	112	70	25	25
60 -- 64	3,932	1,014	1,337	869	509	86	50	20	20	27
65 -- 69	2,242	667	813	456	199	36	25	10	14	22
70 -- 74	1,822	614	633	352	148	32	10	13	7	13
75 AND ABOVE	2,206	749	703	437	163	35	37	25	27	30
MALE										
10 AND ABOVE	293,007	62,823	91,461	71,797	48,563	11,416	4,410	1,249	822	466
10 -- 14	67,332	35,245	26,598	5,172	205	-	-	-	-	112
15 -- 19	59,350	7,186	20,965	20,689	9,015	1,313	80	-	30	72
20 -- 24	48,641	4,490	11,584	15,164	12,770	3,422	956	89	121	45
25 -- 29	31,560	3,185	7,395	8,110	8,678	2,524	1,207	259	167	35
30 -- 34	24,421	2,975	6,895	6,550	5,179	1,478	873	287	146	38
35 -- 39	17,611	1,998	4,458	5,709	3,973	748	413	194	83	35
40 -- 44	13,671	1,617	3,602	3,622	3,536	702	319	136	111	26
45 -- 49	8,626	1,216	2,573	1,909	2,031	511	204	105	65	12
50 -- 54	7,682	1,379	2,615	1,697	1,351	344	162	77	39	18
55 -- 59	5,303	948	1,716	1,300	918	220	101	64	22	14
60 -- 64	3,505	887	1,196	780	478	72	46	15	15	16
65 -- 69	1,967	575	726	416	174	29	19	5	8	15
70 -- 74	1,555	527	550	308	122	26	8	3	2	9
75 AND ABOVE	1,783	595	588	371	133	27	22	15	13	19
FEMALE										
10 AND ABOVE	104,846	32,111	41,776	16,625	10,273	2,347	780	209	219	506
10 -- 14	37,585	20,579	14,308	2,469	114	-	-	-	2	113
15 -- 19	25,942	4,282	11,318	6,817	2,924	457	33	-	11	100
20 -- 24	16,972	2,431	6,276	3,497	3,445	908	249	35	59	72
25 -- 29	8,777	1,387	3,390	1,347	1,754	509	236	58	47	49
30 -- 34	5,678	1,047	2,340	925	920	214	106	41	39	46
35 -- 39	3,375	702	1,401	600	469	102	49	22	8	22
40 -- 44	2,397	532	1,093	349	285	57	37	9	10	25
45 -- 49	1,282	295	578	188	128	38	22	5	7	21
50 -- 54	920	251	416	129	80	14	10	3	3	14
55 -- 59	526	145	230	65	42	13	11	6	3	11
60 -- 64	427	127	141	89	31	14	4	5	5	11
65 -- 69	275	92	87	40	25	7	6	5	6	7
70 -- 74	267	87	83	44	26	6	2	10	5	4
75 AND ABOVE	423	154	115	66	30	8	15	10	14	11

TABLE 12 - LITERATE POPULATION (10 YEARS AND ABOVE) BY LEVEL OF EDUCATIONAL ATTAINMENT, SEX, AGE GROUP AND RURAL/URBAN

SEX / AGE GROUP (IN YEARS)	LITERATE POPULATION BY EDUCATIONAL ATTAINMENT									
	TOTAL	BELOW PRIMARY	PRIMARY	MIDDLE	MATRIC	INTER-MEDIATE	BA/BSC & EQUIVALENT	MA/MSC & EQUIVALENT OR ABOVE	DIPLOMA/ CERTI-FICATE	OTHERS
1	2	3	4	5	6	7	8	9	10	11
KASUR DISTRICT - URBAN										
BOTH SEXES										
10 AND ABOVE	189,573	32,352	57,201	42,845	35,518	12,186	6,414	2,135	642	280
10 -- 14	44,683	18,328	20,735	5,275	284	-	-	-	-	61
15 -- 19	36,987	3,067	10,497	13,033	8,093	2,023	208	-	18	48
20 -- 24	28,866	2,117	5,920	6,989	8,190	3,583	1,704	213	114	36
25 -- 29	19,956	1,739	4,280	4,238	5,274	2,264	1,572	450	116	23
30 -- 34	16,092	1,608	4,145	3,758	3,642	1,326	1,034	459	99	21
35 -- 39	11,927	1,180	2,995	2,996	2,998	872	552	252	68	14
40 -- 44	9,824	1,014	2,537	2,127	2,574	778	482	234	66	12
45 -- 49	6,379	780	1,599	1,331	1,522	572	349	167	50	9
50 -- 54	5,533	744	1,632	1,144	1,201	359	249	145	42	17
55 -- 59	3,412	522	951	759	736	197	119	86	33	9
60 -- 64	2,421	423	701	499	521	122	64	66	16	9
65 -- 69	1,375	290	460	272	229	38	39	26	12	9
70 -- 74	1,014	260	342	219	119	23	20	23	2	6
75 AND ABOVE	1,104	280	407	205	135	29	22	14	6	6
MALE										
10 AND ABOVE	116,022	18,690	32,799	27,655	22,708	7,518	4,347	1,641	513	151
10 -- 14	23,760	9,979	10,917	2,703	130	-	-	-	-	31
15 -- 19	20,378	1,730	5,761	7,564	4,241	952	96	-	16	18
20 -- 24	17,012	1,209	3,291	4,628	4,783	1,983	878	127	94	19
25 -- 29	12,556	1,059	2,481	2,926	3,278	1,370	1,037	312	83	10
30 -- 34	10,663	1,012	2,537	2,637	2,370	872	779	363	79	14
35 -- 39	8,186	746	1,832	2,202	2,114	606	428	202	48	8
40 -- 44	7,009	620	1,608	1,543	1,987	607	383	193	58	10
45 -- 49	4,696	498	1,018	966	1,232	480	309	143	43	7
50 -- 54	4,271	515	1,161	875	1,031	309	212	120	36	12
55 -- 59	2,741	357	714	609	666	173	106	78	31	7
60 -- 64	1,911	312	513	411	452	100	53	56	9	5
65 -- 69	1,103	224	354	226	204	29	30	21	10	5
70 -- 74	852	212	287	191	108	15	17	17	2	3
75 AND ABOVE	884	217	325	174	112	22	19	9	4	2
FEMALE										
10 AND ABOVE	73,551	13,662	24,402	15,190	12,810	4,668	2,067	494	129	129
10 -- 14	20,923	8,349	9,818	2,572	154	-	-	-	-	30
15 -- 19	16,609	1,337	4,736	5,469	3,852	1,071	112	-	2	30
20 -- 24	11,854	908	2,629	2,361	3,407	1,600	826	86	20	17
25 -- 29	7,400	680	1,799	1,312	1,996	894	535	138	33	13
30 -- 34	5,429	596	1,608	1,121	1,272	454	255	96	20	7
35 -- 39	3,741	434	1,163	794	884	266	124	50	20	6
40 -- 44	2,815	394	929	584	587	171	99	41	8	2
45 -- 49	1,683	282	581	365	290	92	40	24	7	2
50 -- 54	1,262	229	471	269	170	50	37	25	6	5
55 -- 59	671	165	237	150	70	24	13	8	2	2
60 -- 64	510	111	188	88	69	22	11	10	7	4
65 -- 69	272	66	106	46	25	9	9	5	2	4
70 -- 74	162	48	55	28	11	8	3	6	-	3
75 AND ABOVE	220	63	82	31	23	7	3	5	2	4

TABLE 12 - LITERATE POPULATION (10 YEARS AND ABOVE) BY LEVEL OF EDUCATIONAL ATTAINMENT, SEX, AGE GROUP AND RURAL/URBAN

SEX / AGE GROUP (IN YEARS)	LITERATE POPULATION BY EDUCATIONAL ATTAINMENT									
	TOTAL	BELOW PRIMARY	PRIMARY	MIDDLE	MATRIC	INTER-MEDIATE	BA/BSC & EQUIVALENT	MA/MSC & EQUIVALENT OR ABOVE	DIPLOMA/ CERTI-FICATE	OTHERS
1	2	3	4	5	6	7	8	9	10	11
					CHUNIAN TEHSIL					
BOTH SEXES										
10 AND ABOVE	137,759	33,161	45,192	29,709	21,006	5,351	2,209	678	308	145
10 -- 14	36,427	19,284	14,133	2,853	137	-	-	-	1	19
15 -- 19	28,999	3,909	10,605	9,277	4,339	780	50	-	17	22
20 -- 24	22,394	2,419	5,877	6,214	5,540	1,671	550	58	42	23
25 -- 29	13,937	1,659	3,628	3,141	3,612	1,103	572	137	66	19
30 -- 34	10,652	1,470	3,144	2,558	2,188	657	407	154	60	14
35 -- 39	7,205	952	2,020	1,982	1,597	316	209	95	27	7
40 -- 44	5,543	723	1,626	1,204	1,392	313	165	74	40	6
45 -- 49	3,629	567	1,079	718	871	201	111	53	22	7
50 -- 54	3,202	646	1,120	619	565	139	57	38	13	5
55 -- 59	2,113	420	694	462	348	100	45	30	7	7
60 -- 64	1,420	375	478	263	218	33	24	16	5	8
65 -- 69	777	253	266	156	66	15	7	7	4	3
70 -- 74	666	215	229	133	61	12	5	6	2	3
75 AND ABOVE	795	269	293	129	72	11	7	10	2	2
MALE										
10 AND ABOVE	99,014	21,993	30,555	23,354	16,360	4,126	1,745	540	244	97
10 -- 14	23,110	12,200	8,985	1,834	79	-	-	-	-	12
15 -- 19	19,603	2,475	6,885	6,678	3,006	502	31	-	13	13
20 -- 24	16,008	1,602	3,760	4,926	4,071	1,198	372	34	31	14
25 -- 29	10,559	1,141	2,477	2,660	2,810	860	449	99	48	15
30 -- 34	8,364	1,067	2,263	2,186	1,773	554	343	125	44	9
35 -- 39	5,912	713	1,523	1,760	1,366	273	169	78	24	6
40 -- 44	4,541	528	1,193	1,068	1,238	273	140	62	35	4
45 -- 49	3,060	452	832	625	800	177	101	48	20	5
50 -- 54	2,793	532	943	563	519	130	57	35	11	3
55 -- 59	1,912	358	608	436	333	95	42	28	7	5
60 -- 64	1,267	325	419	244	203	30	24	14	4	4
65 -- 69	686	220	238	144	53	13	6	5	4	3
70 -- 74	560	174	199	117	48	11	4	3	1	3
75 AND ABOVE	639	206	230	113	61	10	7	9	2	1
FEMALE										
10 AND ABOVE	38,745	11,168	14,637	6,355	4,646	1,225	464	138	64	48
10 -- 14	13,317	7,084	5,148	1,019	58	-	-	-	1	7
15 -- 19	9,396	1,434	3,720	2,599	1,333	278	19	-	4	9
20 -- 24	6,386	817	2,117	1,288	1,469	473	178	24	11	9
25 -- 29	3,378	518	1,151	481	802	243	123	38	18	4
30 -- 34	2,288	403	881	372	415	103	64	29	16	5
35 -- 39	1,293	239	497	222	231	43	40	17	3	1
40 -- 44	1,002	195	433	136	154	40	25	12	5	2
45 -- 49	569	115	247	93	71	24	10	5	2	2
50 -- 54	409	114	177	56	46	9	-	3	2	2
55 -- 59	201	62	86	26	15	5	3	2	-	2
60 -- 64	153	50	59	19	15	3	-	2	1	4
65 -- 69	91	33	28	12	13	2	1	2	-	-
70 -- 74	106	41	30	16	13	1	1	3	1	-
75 AND ABOVE	156	63	63	16	11	1	-	1	-	1

TABLE 12 - LITERATE POPULATION (10 YEARS AND ABOVE) BY LEVEL OF EDUCATIONAL ATTAINMENT, SEX, AGE GROUP AND RURAL/URBAN

SEX / AGE GROUP (IN YEARS)	LITERATE POPULATION BY EDUCATIONAL ATTAINMENT									
	TOTAL	BELOW PRIMARY	PRIMARY	MIDDLE	MATRIC	INTER-MEDIATE	BA/BSC & EQUIVALENT	MA/MSC & EQUIVALENT OR ABOVE	DIPLOMA/ CERTI-FICATE	OTHERS
1	2	3	4	5	6	7	8	9	10	11
CHUNIAN TEHSIL - RURAL										
BOTH SEXES										
10 AND ABOVE	116,011	29,286	38,904	25,003	16,609	3,938	1,458	441	242	130
10 -- 14	31,305	17,091	11,759	2,329	108	-	-	-	1	17
15 -- 19	24,791	3,547	9,440	7,715	3,462	562	31	-	12	22
20 -- 24	18,983	2,179	5,218	5,403	4,533	1,229	332	35	34	20
25 -- 29	11,646	1,434	3,171	2,694	2,931	850	408	92	50	16
30 -- 34	8,807	1,281	2,690	2,185	1,715	495	278	99	51	13
35 -- 39	5,878	828	1,703	1,681	1,197	227	141	73	21	7
40 -- 44	4,484	613	1,398	1,000	1,067	223	101	40	36	6
45 -- 49	2,884	483	919	565	657	128	72	36	18	6
50 -- 54	2,558	548	950	490	400	102	42	19	3	4
55 -- 59	1,692	343	594	378	246	72	26	22	4	7
60 -- 64	1,143	316	401	218	151	22	17	9	4	5
65 -- 69	653	215	228	138	50	9	2	4	4	3
70 -- 74	535	185	188	99	41	11	3	4	2	2
75 AND ABOVE	652	223	245	108	51	8	5	8	2	2
MALE										
10 AND ABOVE	85,488	19,717	26,958	20,205	13,488	3,235	1,232	377	189	87
10 -- 14	20,295	10,969	7,700	1,551	64	-	-	-	-	11
15 -- 19	17,223	2,268	6,229	5,739	2,543	404	19	-	8	13
20 -- 24	14,022	1,455	3,399	4,385	3,501	961	263	22	24	12
25 -- 29	9,095	1,001	2,212	2,336	2,384	699	337	77	36	13
30 -- 34	7,153	961	2,007	1,911	1,451	441	247	89	38	8
35 -- 39	4,982	633	1,343	1,524	1,072	201	121	63	19	6
40 -- 44	3,784	461	1,060	913	984	205	89	37	31	4
45 -- 49	2,485	393	728	510	622	114	64	34	16	4
50 -- 54	2,291	471	825	460	376	94	42	18	3	2
55 -- 59	1,563	314	528	362	236	70	24	20	4	5
60 -- 64	1,040	277	363	205	144	21	17	7	3	3
65 -- 69	589	190	211	129	41	7	2	2	4	3
70 -- 74	442	150	162	85	29	10	2	1	1	2
75 AND ABOVE	524	174	191	95	41	8	5	7	2	1
FEMALE										
10 AND ABOVE	30,523	9,569	11,946	4,798	3,121	703	226	64	53	43
10 -- 14	11,010	6,122	4,059	778	44	-	-	-	1	6
15 -- 19	7,568	1,279	3,211	1,976	919	158	12	-	4	9
20 -- 24	4,961	724	1,819	1,018	1,032	268	69	13	10	8
25 -- 29	2,551	433	959	358	547	151	71	15	14	3
30 -- 34	1,654	320	683	274	264	54	31	10	13	5
35 -- 39	896	195	360	157	125	26	20	10	2	1
40 -- 44	700	152	338	87	83	18	12	3	5	2
45 -- 49	399	90	191	55	35	14	8	2	2	2
50 -- 54	267	77	125	30	24	8	-	1	-	2
55 -- 59	129	29	66	16	10	2	2	2	-	2
60 -- 64	103	39	38	13	7	1	-	2	1	2
65 -- 69	64	25	17	9	9	2	-	2	-	-
70 -- 74	93	35	26	14	12	1	1	3	1	-
75 AND ABOVE	128	49	54	13	10	-	-	1	-	1

TABLE 12 - LITERATE POPULATION (10 YEARS AND ABOVE) BY LEVEL OF EDUCATIONAL ATTAINMENT, SEX, AGE GROUP AND RURAL/URBAN

SEX / AGE GROUP (IN YEARS)	LITERATE POPULATION BY EDUCATIONAL ATTAINMENT									
	TOTAL	BELOW PRIMARY	PRIMARY	MIDDLE	MATRIC	INTER-MEDIATE	BA/BSC & EQUIVALENT	MA/MSC & EQUIVALENT OR ABOVE	DIPLOMA/ CERTI-FICATE	OTHERS
1	2	3	4	5	6	7	8	9	10	11
				CHUNIAN TEHSIL - URBAN						
BOTH SEXES										
10 AND ABOVE	21,748	3,875	6,288	4,706	4,397	1,413	751	237	66	15
10 -- 14	5,122	2,193	2,374	524	29	-	-	-	-	2
15 -- 19	4,208	362	1,165	1,562	877	218	19	-	5	-
20 -- 24	3,411	240	659	811	1,007	442	218	23	8	3
25 -- 29	2,291	225	457	447	681	253	164	45	16	3
30 -- 34	1,845	189	454	373	473	162	129	55	9	1
35 -- 39	1,327	124	317	301	400	89	68	22	6	-
40 -- 44	1,059	110	228	204	325	90	64	34	4	-
45 -- 49	745	84	160	153	214	73	39	17	4	1
50 -- 54	644	98	170	129	165	37	15	19	10	1
55 -- 59	421	77	100	84	102	28	19	8	3	-
60 -- 64	277	59	77	45	67	11	7	7	1	3
65 -- 69	124	38	38	18	16	6	5	3	-	-
70 -- 74	131	30	41	34	20	1	2	2	-	1
75 AND ABOVE	143	46	48	21	21	3	2	2	-	-
MALE										
10 AND ABOVE	13,526	2,276	3,597	3,149	2,872	891	513	163	55	10
10 -- 14	2,815	1,231	1,285	283	15	-	-	-	-	1
15 -- 19	2,380	207	656	939	463	98	12	-	5	-
20 -- 24	1,986	147	361	541	570	237	109	12	7	2
25 -- 29	1,464	140	265	324	426	161	112	22	12	2
30 -- 34	1,211	106	256	275	322	113	96	36	6	1
35 -- 39	930	80	180	236	294	72	48	15	5	-
40 -- 44	757	67	133	155	254	68	51	25	4	-
45 -- 49	575	59	104	115	178	63	37	14	4	1
50 -- 54	502	61	118	103	143	36	15	17	8	1
55 -- 59	349	44	80	74	97	25	18	8	3	-
60 -- 64	227	48	56	39	59	9	7	7	1	1
65 -- 69	97	30	27	15	12	6	4	3	-	-
70 -- 74	118	24	37	32	19	1	2	2	-	1
75 AND ABOVE	115	32	39	18	20	2	2	2	-	-
FEMALE										
10 AND ABOVE	8,222	1,599	2,691	1,557	1,525	522	238	74	11	5
10 -- 14	2,307	962	1,089	241	14	-	-	-	-	1
15 -- 19	1,828	155	509	623	414	120	7	-	-	-
20 -- 24	1,425	93	298	270	437	205	109	11	1	1
25 -- 29	827	85	192	123	255	92	52	23	4	1
30 -- 34	634	83	198	98	151	49	33	19	3	-
35 -- 39	397	44	137	65	106	17	20	7	1	-
40 -- 44	302	43	95	49	71	22	13	9	-	-
45 -- 49	170	25	56	38	36	10	2	3	-	-
50 -- 54	142	37	52	26	22	1	-	2	2	-
55 -- 59	72	33	20	10	5	3	1	-	-	-
60 -- 64	50	11	21	6	8	2	-	-	-	2
65 -- 69	27	8	11	3	4	-	1	-	-	-
70 -- 74	13	6	4	2	1	-	-	-	-	-
75 AND ABOVE	28	14	9	3	1	1	-	-	-	-

TABLE 12 - LITERATE POPULATION (10 YEARS AND ABOVE) BY LEVEL OF EDUCATIONAL ATTAINMENT, SEX, AGE GROUP AND RURAL/URBAN

SEX / AGE GROUP (IN YEARS)	LITERATE POPULATION BY EDUCATIONAL ATTAINMENT										
	TOTAL	BELOW PRIMARY	PRIMARY	MIDDLE	MATRIC	INTER-MEDIATE	BA/BSC & EQUIVALENT	MA/MSC & EQUIVALENT OR ABOVE	DIPLOMA/ CERTI-FICATE	OTHERS
1	2	3	4	5	6	7	8	9	10	11
					KASUR TEHSIL					
BOTH SEXES										
10 AND ABOVE	291,148	56,485	93,867	66,710	49,053	14,254	6,694	2,163	1,098	824
10 -- 14	72,341	33,088	31,757	6,957	322	-	-	-	-	217
15 -- 19	60,440	6,070	20,392	20,706	10,778	2,120	208	-	28	138
20 -- 24	46,631	3,821	11,134	12,453	12,651	4,329	1,735	210	203	95
25 -- 29	30,196	2,772	7,202	6,812	7,987	2,925	1,737	479	220	62
30 -- 34	23,244	2,554	6,591	5,619	5,039	1,621	1,116	455	180	69
35 -- 39	16,808	1,825	4,387	4,760	3,866	982	577	266	102	43
40 -- 44	13,147	1,496	3,612	3,184	3,226	794	451	224	117	43
45 -- 49	8,269	1,069	2,331	1,812	1,845	615	322	162	84	29
50 -- 54	7,051	1,052	2,263	1,521	1,343	393	245	142	57	35
55 -- 59	4,694	744	1,436	1,103	886	241	139	90	38	17
60 -- 64	3,357	680	1,035	775	571	126	67	59	24	20
65 -- 69	1,923	428	694	392	260	47	39	24	17	22
70 -- 74	1,403	409	498	269	134	31	19	29	4	10
75 AND ABOVE	1,644	477	535	347	145	30	39	23	24	24
MALE										
10 AND ABOVE	198,693	35,414	60,114	49,220	36,000	10,046	4,913	1,743	857	386
10 -- 14	43,244	19,817	19,014	4,129	170	-	-	-	-	114
15 -- 19	38,355	3,604	12,448	14,062	6,832	1,228	106	-	22	53
20 -- 24	31,691	2,340	6,812	9,437	8,879	2,867	1,047	136	140	33
25 -- 29	21,655	1,800	4,658	5,351	5,979	2,063	1,256	360	167	21
30 -- 34	17,323	1,794	4,589	4,464	3,788	1,213	919	381	143	32
35 -- 39	12,884	1,254	3,069	3,953	3,048	745	480	230	79	26
40 -- 44	10,260	1,023	2,559	2,623	2,709	655	368	195	106	22
45 -- 49	6,599	766	1,716	1,458	1,607	539	286	145	73	9
50 -- 54	5,816	815	1,784	1,278	1,190	348	209	119	53	20
55 -- 59	3,983	578	1,177	957	812	211	119	83	36	10
60 -- 64	2,789	550	843	652	510	102	55	47	17	13
65 -- 69	1,592	341	577	332	239	35	29	18	9	12
70 -- 74	1,202	356	425	240	121	20	15	16	2	7
75 AND ABOVE	1,300	376	443	284	116	20	24	13	10	14
FEMALE										
10 AND ABOVE	92,455	21,071	33,753	17,490	13,053	4,208	1,781	420	241	438
10 -- 14	29,097	13,271	12,743	2,828	152	-	-	-	-	103
15 -- 19	22,085	2,466	7,944	6,644	3,946	892	102	-	6	85
20 -- 24	14,940	1,481	4,322	3,016	3,772	1,462	688	74	63	62
25 -- 29	8,541	972	2,544	1,461	2,008	862	481	119	53	41
30 -- 34	5,921	760	2,002	1,155	1,251	408	197	74	37	37
35 -- 39	3,924	571	1,318	807	818	237	97	36	23	17
40 -- 44	2,887	473	1,053	561	517	139	83	29	11	21
45 -- 49	1,670	303	615	354	238	76	36	17	11	20
50 -- 54	1,235	237	479	243	153	45	36	23	4	15
55 -- 59	711	166	259	146	74	30	20	7	2	7
60 -- 64	568	130	192	123	61	24	12	12	7	7
65 -- 69	331	87	117	60	21	12	10	6	8	10
70 -- 74	201	53	73	29	13	11	4	13	2	3
75 AND ABOVE	344	101	92	63	29	10	15	10	14	10

TABLE 12 - LITERATE POPULATION (10 YEARS AND ABOVE) BY LEVEL OF EDUCATIONAL ATTAINMENT, SEX, AGE GROUP AND RURAL/URBAN

SEX / AGE GROUP (IN YEARS)	LITERATE POPULATION BY EDUCATIONAL ATTAINMENT									
	TOTAL	BELOW PRIMARY	PRIMARY	MIDDLE	MATRIC	INTER-MEDIATE	BA/BSC & EQUIVALENT	MA/MSC & EQUIVALENT OR ABOVE	DIPLOMA/ CERTIFICATE	OTHERS
1	2	3	4	5	6	7	8	9	10	11
KASUR TEHSIL - RURAL										
BOTH SEXES										
10 AND ABOVE	163,760	35,834	55,284	37,528	25,165	5,838	2,167	638	630	676
10 -- 14	42,525	21,419	17,615	3,190	115	-	-	-	-	186
15 -- 19	35,649	4,184	13,449	11,971	5,146	703	54	-	22	120
20 -- 24	27,247	2,452	7,221	7,830	7,077	1,873	533	57	123	81
25 -- 29	16,682	1,675	4,334	3,900	4,516	1,327	603	145	134	48
30 -- 34	12,359	1,496	3,777	3,043	2,626	716	405	132	108	56
35 -- 39	8,713	1,046	2,352	2,718	1,870	374	177	89	52	35
40 -- 44	6,574	840	1,915	1,702	1,547	281	121	70	66	32
45 -- 49	3,983	555	1,248	913	862	223	78	39	42	23
50 -- 54	3,369	585	1,151	745	570	148	76	40	29	25
55 -- 59	2,395	410	775	582	404	104	60	34	15	11
60 -- 64	1,686	404	558	411	216	42	21	8	11	15
65 -- 69	940	242	354	191	97	19	11	4	7	15
70 -- 74	730	226	269	137	59	14	5	9	2	9
75 AND ABOVE	908	300	266	195	60	14	23	11	19	20
MALE										
10 AND ABOVE	121,003	23,553	37,960	30,591	20,816	4,891	1,850	552	492	298
10 -- 14	27,481	13,529	11,568	2,217	73	-	-	-	-	94
15 -- 19	24,828	2,558	8,660	9,062	3,908	538	39	-	17	46
20 -- 24	20,286	1,568	4,659	6,393	5,608	1,496	417	43	77	25
25 -- 29	13,115	1,147	2,975	3,349	3,786	1,112	507	117	107	15
30 -- 34	10,073	1,108	2,840	2,679	2,216	631	374	117	84	24
35 -- 39	7,352	750	1,796	2,475	1,676	334	167	85	48	21
40 -- 44	5,606	621	1,485	1,553	1,432	262	110	68	62	13
45 -- 49	3,452	437	1,020	823	810	211	72	37	37	5
50 -- 54	3,004	491	997	590	533	144	71	38	27	13
55 -- 59	2,162	347	681	550	384	95	52	32	15	6
60 -- 64	1,470	348	498	349	199	34	18	5	10	9
65 -- 69	812	203	316	170	89	15	8	2	1	8
70 -- 74	643	207	238	123	53	10	4	2	-	6
75 AND ABOVE	719	239	227	158	49	9	11	6	7	13
FEMALE										
10 AND ABOVE	42,757	12,281	17,324	6,937	4,349	947	317	86	138	378
10 -- 14	15,044	7,890	6,047	973	42	-	-	-	-	92
15 -- 19	10,821	1,626	4,789	2,909	1,238	165	15	-	5	74
20 -- 24	6,961	884	2,562	1,437	1,469	377	116	14	46	56
25 -- 29	3,567	528	1,359	551	730	215	96	28	27	33
30 -- 34	2,286	388	937	364	410	85	31	15	24	32
35 -- 39	1,361	296	556	243	194	40	10	4	4	14
40 -- 44	968	219	430	149	115	19	11	2	4	19
45 -- 49	531	118	228	90	52	12	6	2	5	18
50 -- 54	365	94	154	55	37	4	5	2	2	12
55 -- 59	233	63	94	32	20	9	8	2	-	5
60 -- 64	216	56	60	62	17	8	3	3	1	6
65 -- 69	128	39	38	21	8	4	3	2	6	7
70 -- 74	87	19	31	14	6	4	1	7	2	3
75 AND ABOVE	189	61	39	37	11	5	12	5	12	7

TABLE 12 - LITERATE POPULATION (10 YEARS AND ABOVE) BY LEVEL OF EDUCATIONAL ATTAINMENT, SEX, AGE GROUP AND RURAL/URBAN

SEX / AGE GROUP (IN YEARS)	LITERATE POPULATION BY EDUCATIONAL ATTAINMENT									
	TOTAL	BELOW PRIMARY	PRIMARY	MIDDLE	MATRIC	INTER-MEDIATE	BA/BSC & EQUIVALENT	MA/MSC & EQUIVALENT OR ABOVE	DIPLOMA/ CERTI-FICATE	OTHERS
1	2	3	4	5	6	7	8	9	10	11
KASUR TEHSIL - URBAN										
BOTH SEXES										
10 AND ABOVE	127,388	20,651	38,583	29,182	23,888	8,416	4,527	1,525	468	148
10 -- 14	29,816	11,669	14,142	3,767	207	-	-	-	-	31
15 -- 19	24,791	1,886	6,943	8,735	5,632	1,417	154	-	6	18
20 -- 24	19,384	1,369	3,913	4,623	5,574	2,456	1,202	153	80	14
25 -- 29	13,514	1,097	2,868	2,912	3,471	1,598	1,134	334	86	14
30 -- 34	10,885	1,058	2,814	2,576	2,413	905	711	323	72	13
35 -- 39	8,095	779	2,035	2,042	1,996	608	400	177	50	8
40 -- 44	6,573	656	1,697	1,482	1,679	513	330	154	51	11
45 -- 49	4,286	514	1,083	899	983	392	244	123	42	6
50 -- 54	3,682	467	1,112	776	773	245	169	102	28	10
55 -- 59	2,299	334	661	521	482	137	79	56	23	6
60 -- 64	1,671	276	477	364	355	84	46	51	13	5
65 -- 69	983	186	340	201	163	28	28	20	10	7
70 -- 74	673	183	229	132	75	17	14	20	2	1
75 AND ABOVE	736	177	269	152	85	16	16	12	5	4
MALE										
10 AND ABOVE	77,690	11,861	22,154	18,629	15,184	5,155	3,063	1,191	365	88
10 -- 14	15,763	6,288	7,446	1,912	97	-	-	-	-	20
15 -- 19	13,527	1,046	3,788	5,000	2,924	690	67	-	5	7
20 -- 24	11,405	772	2,153	3,044	3,271	1,371	630	93	63	8
25 -- 29	8,540	653	1,683	2,002	2,193	951	749	243	60	6
30 -- 34	7,250	686	1,749	1,785	1,572	582	545	264	59	8
35 -- 39	5,532	504	1,273	1,478	1,372	411	313	145	31	5
40 -- 44	4,654	402	1,074	1,070	1,277	393	258	127	44	9
45 -- 49	3,147	329	696	635	797	328	214	108	36	4
50 -- 54	2,812	324	787	588	657	204	138	81	26	7
55 -- 59	1,821	231	496	407	428	116	67	51	21	4
60 -- 64	1,319	202	345	303	311	68	37	42	7	4
65 -- 69	780	138	261	162	150	20	21	16	8	4
70 -- 74	559	149	187	117	68	10	11	14	2	1
75 AND ABOVE	581	137	216	126	67	11	13	7	3	1
FEMALE										
10 AND ABOVE	49,698	8,790	16,429	10,553	8,704	3,261	1,464	334	103	60
10 -- 14	14,053	5,381	6,696	1,855	110	-	-	-	-	11
15 -- 19	11,264	840	3,155	3,735	2,708	727	87	-	1	11
20 -- 24	7,979	597	1,760	1,579	2,303	1,085	572	60	17	6
25 -- 29	4,974	444	1,185	910	1,278	647	385	91	26	8
30 -- 34	3,635	372	1,065	791	841	323	166	59	13	5
35 -- 39	2,563	275	762	564	624	197	87	32	19	3
40 -- 44	1,919	254	623	412	402	120	72	27	7	2
45 -- 49	1,139	185	387	264	186	64	30	15	6	2
50 -- 54	870	143	325	188	116	41	31	21	2	3
55 -- 59	478	103	165	114	54	21	12	5	2	2
60 -- 64	352	74	132	61	44	16	9	9	6	1
65 -- 69	203	48	79	39	13	8	7	4	2	3
70 -- 74	114	34	42	15	7	7	3	6	-	-
75 AND ABOVE	155	40	53	26	18	5	3	5	2	3

TABLE 12 - LITERATE POPULATION (10 YEARS AND ABOVE) BY LEVEL OF EDUCATIONAL ATTAINMENT, SEX, AGE GROUP AND RURAL/URBAN

SEX / AGE GROUP (IN YEARS)	LITERATE POPULATION BY EDUCATIONAL ATTAINMENT									
	TOTAL	BELOW PRIMARY	PRIMARY	MIDDLE	MATRIC	INTER-MEDIATE	BA/BSC & EQUIVALENT	MA/MSC & EQUIVALENT OR ABOVE	DIPLOMA/ CERTI-FICATE	OTHERS
1	2	3	4	5	6	7	8	9	10	11
					PATTOKI TEHSIL					
BOTH SEXES										
10 AND ABOVE	158,519	37,640	51,379	34,848	24,295	6,344	2,701	752	277	283
10 -- 14	40,832	21,780	15,751	3,106	144	-	-	-	1	50
15 -- 19	32,840	4,556	11,783	10,556	4,915	893	63	-	14	60
20 -- 24	25,454	2,798	6,769	6,983	6,214	1,913	624	69	49	35
25 -- 29	16,160	1,880	4,235	3,742	4,107	1,269	706	151	44	26
30 -- 34	12,295	1,606	3,645	3,056	2,514	740	490	178	44	22
35 -- 39	8,900	1,103	2,447	2,563	1,977	424	228	107	30	21
40 -- 44	7,202	944	1,994	1,710	1,777	430	222	81	30	14
45 -- 49	4,389	655	1,340	898	965	305	142	62	16	6
50 -- 54	3,882	676	1,280	830	724	185	119	45	14	9
55 -- 59	2,434	451	767	559	462	89	47	36	13	10
60 -- 64	1,576	382	525	330	241	49	23	11	7	8
65 -- 69	917	276	313	180	102	12	18	5	5	6
70 -- 74	767	250	248	169	72	12	6	1	3	6
75 AND ABOVE	871	283	282	166	81	23	13	6	7	10
MALE										
10 AND ABOVE	111,322	24,106	33,591	26,878	18,911	4,762	2,099	607	234	134
10 -- 14	24,738	13,207	9,516	1,912	86	-	-	-	-	17
15 -- 19	21,770	2,837	7,393	7,513	3,418	535	39	-	11	24
20 -- 24	17,954	1,757	4,303	5,429	4,603	1,340	415	46	44	17
25 -- 29	11,902	1,303	2,741	3,025	3,167	971	539	112	35	9
30 -- 34	9,397	1,126	2,580	2,537	1,988	583	390	144	38	11
35 -- 39	7,001	777	1,698	2,198	1,673	336	192	88	28	11
40 -- 44	5,879	686	1,458	1,474	1,576	381	194	72	28	10
45 -- 49	3,663	496	1,043	792	856	275	126	55	15	5
50 -- 54	3,344	547	1,049	731	673	175	108	43	11	7
55 -- 59	2,149	369	645	516	439	87	46	31	10	6
60 -- 64	1,360	324	447	295	217	40	20	10	3	4
65 -- 69	792	238	265	166	86	10	14	3	5	5
70 -- 74	645	209	213	142	61	10	6	1	1	2
75 AND ABOVE	728	230	240	148	68	19	10	2	5	6
FEMALE										
10 AND ABOVE	47,197	13,534	17,788	7,970	5,384	1,582	602	145	43	149
10 -- 14	16,094	8,573	6,235	1,194	58	-	-	-	1	33
15 -- 19	11,070	1,719	4,390	3,043	1,497	358	24	-	3	36
20 -- 24	7,500	1,041	2,466	1,554	1,611	573	209	23	5	18
25 -- 29	4,258	577	1,494	717	940	298	167	39	9	17
30 -- 34	2,898	480	1,065	519	526	157	100	34	6	11
35 -- 39	1,899	326	749	365	304	88	36	19	2	10
40 -- 44	1,323	258	536	236	201	49	28	9	2	4
45 -- 49	726	159	297	106	109	30	16	7	1	1
50 -- 54	538	129	231	99	51	10	11	2	3	2
55 -- 59	285	82	122	43	23	2	1	5	3	4
60 -- 64	216	58	78	35	24	9	3	1	4	4
65 -- 69	125	38	48	14	16	2	4	2	-	1
70 -- 74	122	41	35	27	11	2	-	-	2	4
75 AND ABOVE	143	53	42	18	13	4	3	4	2	4

TABLE 12 - LITERATE POPULATION (10 YEARS AND ABOVE) BY LEVEL OF EDUCATIONAL ATTAINMENT, SEX, AGE GROUP AND RURAL/URBAN

SEX / AGE GROUP (IN YEARS)	LITERATE POPULATION BY EDUCATIONAL ATTAINMENT										
	TOTAL	BELOW PRIMARY	PRIMARY	MIDDLE	MATRIC	INTER-MEDIATE	BA/BSC & EQUIVALENT	MA/MSC & EQUIVALENT OR ABOVE	DIPLOMA/ CERTI-FICATE	OTHERS
1	2	3	4	5	6	7	8	9	10	11
				PATTOKI TEHSIL - RURAL						
BOTH SEXES										
10 AND ABOVE	118,082	29,814	39,049	25,891	17,062	3,987	1,565	379	169	166
10 -- 14	31,087	17,314	11,532	2,122	96	-	-	-	1	22
15 -- 19	24,852	3,737	9,394	7,820	3,331	505	28	-	7	30
20 -- 24	19,383	2,290	5,421	5,428	4,605	1,228	340	32	23	16
25 -- 29	12,009	1,463	3,280	2,863	2,985	856	432	80	30	20
30 -- 34	8,933	1,245	2,768	2,247	1,758	481	296	97	26	15
35 -- 39	6,395	826	1,804	1,910	1,375	249	144	54	18	15
40 -- 44	5,010	696	1,382	1,269	1,207	255	134	35	19	13
45 -- 49	3,041	473	984	619	640	198	76	35	12	4
50 -- 54	2,675	497	930	591	461	108	54	21	10	3
55 -- 59	1,742	340	577	405	310	57	26	14	6	7
60 -- 64	1,103	294	378	240	142	22	12	3	5	7
65 -- 69	649	210	231	127	52	8	12	2	3	4
70 -- 74	557	203	176	116	48	7	2	-	3	2
75 AND ABOVE	646	226	192	134	52	13	9	6	6	8
MALE										
10 AND ABOVE	86,516	19,553	26,543	21,001	14,259	3,290	1,328	320	141	81
10 -- 14	19,556	10,747	7,330	1,404	68	-	-	-	-	7
15 -- 19	17,299	2,360	6,076	5,888	2,564	371	22	-	5	13
20 -- 24	14,333	1,467	3,526	4,386	3,661	965	276	24	20	8
25 -- 29	9,350	1,037	2,208	2,425	2,508	713	363	65	24	7
30 -- 34	7,195	906	2,048	1,960	1,512	406	252	81	24	6
35 -- 39	5,277	615	1,319	1,710	1,225	213	125	46	16	8
40 -- 44	4,281	535	1,057	1,156	1,120	235	120	31	18	9
45 -- 49	2,689	386	825	576	599	186	68	34	12	3
50 -- 54	2,387	417	793	547	442	106	49	21	9	3
55 -- 59	1,578	287	507	388	298	55	25	12	3	3
60 -- 64	995	262	335	226	135	17	11	3	2	4
65 -- 69	566	182	199	117	44	7	9	1	3	4
70 -- 74	470	170	150	100	40	6	2	-	1	1
75 AND ABOVE	540	182	170	118	43	10	6	2	4	5
FEMALE										
10 AND ABOVE	31,566	10,261	12,506	4,890	2,803	697	237	59	28	85
10 -- 14	11,531	6,567	4,202	718	28	-	-	-	1	15
15 -- 19	7,553	1,377	3,318	1,932	767	134	6	-	2	17
20 -- 24	5,050	823	1,895	1,042	944	263	64	8	3	8
25 -- 29	2,659	426	1,072	438	477	143	69	15	6	13
30 -- 34	1,738	339	720	287	246	75	44	16	2	9
35 -- 39	1,118	211	485	200	150	36	19	8	2	7
40 -- 44	729	161	325	113	87	20	14	4	1	4
45 -- 49	352	87	159	43	41	12	8	1	-	1
50 -- 54	288	80	137	44	19	2	5	-	1	-
55 -- 59	164	53	70	17	12	2	1	2	3	4
60 -- 64	108	32	43	14	7	5	1	-	3	3
65 -- 69	83	28	32	10	8	1	3	1	-	-
70 -- 74	87	33	26	16	8	1	-	-	2	1
75 AND ABOVE	106	44	22	16	9	3	3	4	2	3

TABLE 12 - LITERATE POPULATION (10 YEARS AND ABOVE) BY LEVEL OF EDUCATIONAL ATTAINMENT, SEX, AGE GROUP AND RURAL/URBAN

SEX / AGE GROUP (IN YEARS)	LITERATE POPULATION BY EDUCATIONAL ATTAINMENT									
	TOTAL	BELOW PRIMARY	PRIMARY	MIDDLE	MATRIC	INTER-MEDIATE	BA/BSC & EQUIVALENT	MA/MSC & EQUIVALENT OR ABOVE	DIPLOMA/ CERTI-FICATE	OTHERS
1	2	3	4	5	6	7	8	9	10	11
				PATTOKI TEHSIL - URBAN						
BOTH SEXES										
10 AND ABOVE	40,437	7,826	12,330	8,957	7,233	2,357	1,136	373	108	117
10 -- 14	9,745	4,466	4,219	984	48	-	-	-	-	28
15 -- 19	7,988	819	2,389	2,736	1,584	388	35	-	7	30
20 -- 24	6,071	508	1,348	1,555	1,609	685	284	37	26	19
25 -- 29	4,151	417	955	879	1,122	413	274	71	14	6
30 -- 34	3,362	361	877	809	756	259	194	81	18	7
35 -- 39	2,505	277	643	653	602	175	84	53	12	6
40 -- 44	2,192	248	612	441	570	175	88	46	11	1
45 -- 49	1,348	182	356	279	325	107	66	27	4	2
50 -- 54	1,207	179	350	239	263	77	65	24	4	6
55 -- 59	692	111	190	154	152	32	21	22	7	3
60 -- 64	473	88	147	90	99	27	11	8	2	1
65 -- 69	268	66	82	53	50	4	6	3	2	2
70 -- 74	210	47	72	53	24	5	4	1	-	4
75 AND ABOVE	225	57	90	32	29	10	4	-	1	2
MALE										
10 AND ABOVE	24,806	4,553	7,048	5,877	4,652	1,472	771	287	93	53
10 -- 14	5,182	2,460	2,186	508	18	-	-	-	-	10
15 -- 19	4,471	477	1,317	1,625	854	164	17	-	6	11
20 -- 24	3,621	290	777	1,043	942	375	139	22	24	9
25 -- 29	2,552	266	533	600	659	258	176	47	11	2
30 -- 34	2,202	220	532	577	476	177	138	63	14	5
35 -- 39	1,724	162	379	488	448	123	67	42	12	3
40 -- 44	1,598	151	401	318	456	146	74	41	10	1
45 -- 49	974	110	218	216	257	89	58	21	3	2
50 -- 54	957	130	256	184	231	69	59	22	2	4
55 -- 59	571	82	138	128	141	32	21	19	7	3
60 -- 64	365	62	112	69	82	23	9	7	1	-
65 -- 69	226	56	66	49	42	3	5	2	2	1
70 -- 74	175	39	63	42	21	4	4	1	-	1
75 AND ABOVE	188	48	70	30	25	9	4	-	1	1
FEMALE										
10 AND ABOVE	15,631	3,273	5,282	3,080	2,581	885	365	86	15	64
10 -- 14	4,563	2,006	2,033	476	30	-	-	-	-	18
15 -- 19	3,517	342	1,072	1,111	730	224	18	-	1	19
20 -- 24	2,450	218	571	512	667	310	145	15	2	10
25 -- 29	1,599	151	422	279	463	155	98	24	3	4
30 -- 34	1,160	141	345	232	280	82	56	18	4	2
35 -- 39	781	115	264	165	154	52	17	11	-	3
40 -- 44	594	97	211	123	114	29	14	5	1	-
45 -- 49	374	72	138	63	68	18	8	6	1	-
50 -- 54	250	49	94	55	32	8	6	2	2	2
55 -- 59	121	29	52	26	11	-	-	3	-	-
60 -- 64	108	26	35	21	17	4	2	1	1	1
65 -- 69	42	10	16	4	8	1	1	1	-	1
70 -- 74	35	8	9	11	3	1	-	-	-	3
75 AND ABOVE	37	9	20	2	4	1	-	-	-	1

TABLE 13 - LITERATE POPULATION (10 YEARS AND ABOVE) BY FIELD OF EDUCATION, SEX, AGE GROUP AND RURAL/URBAN

SEX/AGE GROUP (IN YEARS)	LITERATE POPULATION BY FIELD OF EDUCATION									
	TOTAL	GENERAL	ENGINEERING/ TECHNICAL	TIB/ HEALTH	LAW	AGRI/FOREST./ANM-HUSBANDRY	COMMERCE/ BUSINESS	TEACHING	RELIGIOUS EDUCATION	OTHERS
1	2	3	4	5	6	7	8	9	10	11
KASUR DISTRICT										
BOTH SEXES										
10 AND ABOVE	587,426	574,578	1,525	1,189	809	399	577	4,135	2,291	1,923
10 - 14	149,600	148,612	-	-	-	-	-	-	428	560
15 - 19	122,279	121,101	127	91	-	31	60	28	570	271
20 - 24	94,479	92,149	328	295	184	118	191	372	403	439
25 - 29	60,293	58,039	422	240	72	50	183	1,045	152	90
30 - 34	46,191	44,210	256	148	146	62	82	1,000	115	172
35 - 39	32,913	31,986	79	145	98	11	10	281	131	172
40 - 44	25,892	24,743	140	105	91	21	11	599	118	64
45 - 49	16,287	15,663	57	40	86	38	20	310	73	-
50 - 54	14,135	13,714	41	60	30	30	-	150	71	39
55 - 59	9,241	8,852	32	-	63	11	11	135	83	54
60 - 64	6,353	6,121	-	19	10	-	-	136	30	37
65 - 69	3,617	3,457	9	-	-	27	-	34	90	-
70 - 74	2,836	2,718	-	36	29	-	-	45	8	-
75 AND ABOVE	3,310	3,213	34	10	-	-	9	-	19	25
MALE										
10 AND ABOVE	409,029	399,620	1,411	922	809	329	538	2,717	1,527	1,156
10 - 14	91,092	90,505	-	-	-	-	-	-	242	345
15 - 19	79,728	79,028	88	71	-	21	60	28	328	104
20 - 24	65,653	64,003	318	216	184	88	171	158	255	260
25 - 29	44,116	42,582	404	203	72	30	183	481	80	81
30 - 34	35,084	33,646	229	102	146	52	63	701	52	93
35 - 39	25,797	25,111	79	89	98	11	10	176	122	101
40 - 44	20,680	19,646	140	96	91	21	11	493	118	64
45 - 49	13,322	12,775	57	40	86	38	20	258	48	-
50 - 54	11,953	11,631	30	50	30	30	-	90	71	21
55 - 59	8,044	7,685	32	-	63	11	11	127	83	32
60 - 64	5,416	5,191	-	19	10	-	-	136	30	30
65 - 69	3,070	2,928	-	-	-	27	-	34	81	-
70 - 74	2,407	2,299	-	36	29	-	-	35	8	-
75 AND ABOVE	2,667	2,590	34	-	-	-	9	-	9	25
FEMALE										
10 AND ABOVE	178,397	174,958	114	267	-	70	39	1,418	764	767
10 - 14	58,508	58,107	-	-	-	-	-	-	186	215
15 - 19	42,551	42,073	39	20	-	10	-	-	242	167
20 - 24	28,826	28,146	10	79	-	30	20	214	148	179
25 - 29	16,177	15,457	18	37	-	20	-	564	72	9
30 - 34	11,107	10,564	27	46	-	10	19	299	63	79
35 - 39	7,116	6,875	-	56	-	-	-	105	9	71
40 - 44	5,212	5,097	-	9	-	-	-	106	-	-
45 - 49	2,965	2,888	-	-	-	-	-	52	25	-
50 - 54	2,182	2,083	11	10	-	-	-	60	-	18
55 - 59	1,197	1,167	-	-	-	-	-	8	-	22
60 - 64	937	930	-	-	-	-	-	-	-	7
65 - 69	547	529	9	-	-	-	-	-	9	-
70 - 74	429	419	-	-	-	-	-	10	-	-
75 AND ABOVE	643	623	-	10	-	-	-	-	10	-

TABLE 13 - LITERATE POPULATION (10 YEARS AND ABOVE) BY FIELD OF EDUCATION, SEX, AGE GROUP AND RURAL/URBAN

SEX/AGE GROUP (IN YEARS)	LITERATE POPULATION BY FIELD OF EDUCATION									
	TOTAL	GENERAL	ENGINEERING/ TECHNICAL	TIB/ HEALTH	LAW	AGRI/FOR-EST./ANM-HUSBANDRY	COMMERCE/BUSINESS	TEACHING	RELIGIOUS EDUCATION	OTHERS
1	2	3	4	5	6	7	8	9	10	11
					KASUR DISTRICT - RURAL					
BOTH SEXES										
10 AND ABOVE	397,853	391,294	522	552	380	231	233	1,724	1,420	1,497
10 - 14	104,917	104,269	-	-	-	-	-	-	215	433
15 - 19	85,292	84,708	28	29	-	-	28	28	252	219
20 - 24	65,613	64,441	28	201	141	86	83	59	258	316
25 - 29	40,337	39,159	240	151	30	30	91	462	113	61
30 - 34	30,099	29,151	120	89	-	31	31	478	84	115
35 - 39	20,986	20,609	-	-	68	-	-	35	102	172
40 - 44	16,068	15,420	55	55	27	-	-	349	108	54
45 - 49	9,908	9,583	27	-	55	27	-	163	53	-
50 - 54	8,602	8,493	-	-	-	30	-	-	61	18
55 - 59	5,829	5,620	-	-	30	-	-	62	63	54
60 - 64	3,932	3,811	-	-	-	-	-	61	30	30
65 - 69	2,242	2,134	-	-	-	27	-	-	81	-
70 - 74	1,822	1,739	-	27	29	-	-	27	-	-
75 AND ABOVE	2,206	2,157	24	-	-	-	-	-	-	25
MALE										
10 AND ABOVE	293,007	287,854	495	465	380	201	233	1,342	1,126	911
10 - 14	67,332	66,899	-	-	-	-	-	-	168	265
15 - 19	59,350	58,928	28	29	-	-	28	28	225	84
20 - 24	48,641	47,798	28	141	141	56	83	28	169	197
25 - 29	31,560	30,626	240	151	30	30	91	271	60	61
30 - 34	24,421	23,742	93	62	-	31	31	369	31	62
35 - 39	17,611	17,305	-	-	68	-	-	35	102	101
40 - 44	13,671	13,049	55	55	27	-	-	323	108	54
45 - 49	8,626	8,351	27	-	55	27	-	138	28	-
50 - 54	7,682	7,591	-	-	-	30	-	-	61	-
55 - 59	5,303	5,116	-	-	30	-	-	62	63	32
60 - 64	3,505	3,384	-	-	-	-	-	61	30	30
65 - 69	1,967	1,859	-	-	-	27	-	-	81	-
70 - 74	1,555	1,472	-	27	29	-	-	27	-	-
75 AND ABOVE	1,783	1,734	24	-	-	-	-	-	-	25
FEMALE										
10 AND ABOVE	104,846	103,440	27	87	-	30	-	382	294	586
10 - 14	37,585	37,370	-	-	-	-	-	-	47	168
15 - 19	25,942	25,780	-	-	-	-	-	-	27	135
20 - 24	16,972	16,643	-	60	-	30	-	31	89	119
25 - 29	8,777	8,533	-	-	-	-	-	191	53	-
30 - 34	5,678	5,409	27	27	-	-	-	109	53	53
35 - 39	3,375	3,304	-	-	-	-	-	-	-	71
40 - 44	2,397	2,371	-	-	-	-	-	26	-	-
45 - 49	1,282	1,232	-	-	-	-	-	25	25	-
50 - 54	920	902	-	-	-	-	-	-	-	18
55 - 59	526	504	-	-	-	-	-	-	-	22
60 - 64	427	427	-	-	-	-	-	-	-	-
65 - 69	275	275	-	-	-	-	-	-	-	-
70 - 74	267	267	-	-	-	-	-	-	-	-
75 AND ABOVE	423	423	-	-	-	-	-	-	-	-

TABLE 13 - LITERATE POPULATION (10 YEARS AND ABOVE) BY FIELD OF EDUCATION, SEX, AGE GROUP AND RURAL/URBAN

SEX/AGE GROUP (IN YEARS)	LITERATE POPULATION BY FIELD OF EDUCATION									
	TOTAL	GENERAL	ENGINEERING/ TECHNICAL	TIB/ HEALTH	LAW	AGRI/FOR-EST./ANM-HUSBANDRY	COMMERCE/ BUSINESS	TEACHING	RELIGIOUS EDUCATION	OTHERS
1	2	3	4	5	6	7	8	9	10	11
					KASUR DISTRICT - URBAN					
BOTH SEXES										
10 AND ABOVE	189,573	183,284	1,003	637	429	168	344	2,411	871	426
10 - 14	44,683	44,343	-	-	-	-	-	-	213	127
15 - 19	36,987	36,393	99	62	-	31	32	-	318	52
20 - 24	28,866	27,708	300	94	43	32	108	313	145	123
25 - 29	19,956	18,880	182	89	42	20	92	583	39	29
30 - 34	16,092	15,059	136	59	146	31	51	522	31	57
35 - 39	11,927	11,377	79	145	30	11	10	246	29	-
40 - 44	9,824	9,323	85	50	64	21	11	250	10	10
45 - 49	6,379	6,080	30	40	31	11	20	147	20	-
50 - 54	5,533	5,221	41	60	30	-	-	150	10	21
55 - 59	3,412	3,232	32	-	33	11	11	73	20	-
60 - 64	2,421	2,310	-	19	10	-	-	75	-	7
65 - 69	1,375	1,323	9	-	-	-	-	34	9	-
70 - 74	1,014	979	-	9	-	-	-	18	8	-
75 AND ABOVE	1,104	1,056	10	10	-	-	9	-	19	-
MALE										
10 AND ABOVE	116,022	111,766	916	457	429	128	305	1,375	401	245
10 - 14	23,760	23,606	-	-	-	-	-	-	74	80
15 - 19	20,378	20,100	60	42	-	21	32	-	103	20
20 - 24	17,012	16,205	290	75	43	32	88	130	86	63
25 - 29	12,556	11,956	164	52	42	-	92	210	20	20
30 - 34	10,663	9,904	136	40	146	21	32	332	21	31
35 - 39	8,186	7,806	79	89	30	11	10	141	20	-
40 - 44	7,009	6,597	85	41	64	21	11	170	10	10
45 - 49	4,696	4,424	30	40	31	11	20	120	20	-
50 - 54	4,271	4,040	30	50	30	-	-	90	10	21
55 - 59	2,741	2,569	32	-	33	11	11	65	20	-
60 - 64	1,911	1,807	-	19	10	-	-	75	-	-
65 - 69	1,103	1,069	-	-	-	-	-	34	-	-
70 - 74	852	827	-	9	-	-	-	8	8	-
75 AND ABOVE	884	856	10	-	-	-	9	-	9	-
FEMALE										
10 AND ABOVE	73,551	71,518	87	180	-	40	39	1,036	470	181
10 - 14	20,923	20,737	-	-	-	-	-	-	139	47
15 - 19	16,609	16,293	39	20	-	10	-	-	215	32
20 - 24	11,854	11,503	10	19	-	-	20	183	59	60
25 - 29	7,400	6,924	18	37	-	20	-	373	19	9
30 - 34	5,429	5,155	-	19	-	10	19	190	10	26
35 - 39	3,741	3,571	-	56	-	-	-	105	9	-
40 - 44	2,815	2,726	-	9	-	-	-	80	-	-
45 - 49	1,683	1,656	-	-	-	-	-	27	-	-
50 - 54	1,262	1,181	11	10	-	-	-	60	-	-
55 - 59	671	663	-	-	-	-	-	8	-	-
60 - 64	510	503	-	-	-	-	-	-	-	7
65 - 69	272	254	9	-	-	-	-	-	9	-
70 - 74	162	152	-	-	-	-	-	10	-	-
75 AND ABOVE	220	200	-	10	-	-	-	-	10	-

TABLE 14 - POPULATION (5 YEARS AND ABOVE) BY EDUCATIONAL INSTITUTION ATTENDANCE, SEX, AGE GROUP AND RURAL/URBAN

SEX/AGE GROUP (IN YEARS)	TOTAL POPULATION	ATTENDING	COMPLETED	NEVER ATTENDED
1	2	3	4	5
		KASUR DISTRICT		
BOTH SEXES				
5 AND ABOVE	2,013,211	373,968	364,698	1,274,545
05 - 09	376,300	156,472	4,201	215,627
10 - 14	319,345	144,650	21,525	153,170
15 - 19	243,732	56,365	62,271	125,096
20 - 24	211,372	11,915	75,038	124,419
25 - 29	164,366	2,522	53,981	107,863
30 - 34	144,101	972	41,217	101,912
35 - 39	107,771	549	29,024	78,198
40 - 44	95,420	363	25,048	70,009
45 - 49	74,673	160	16,073	58,440
50 - 54	74,129	-	13,582	60,547
55 - 59	51,616	-	8,204	43,412
60 - 64	50,678	-	5,999	44,679
65 - 69	31,685	-	3,024	28,661
70 - 74	30,316	-	2,623	27,693
75 AND ABOVE	37,707	-	2,888	34,819
MALE				
5 AND ABOVE	1,058,622	224,320	255,323	578,979
05 - 09	194,771	86,816	2,262	105,693
10 - 14	166,665	88,102	11,861	66,702
15 - 19	127,397	37,634	38,635	51,128
20 - 24	110,067	8,636	51,028	50,403
25 - 29	86,323	1,696	38,288	46,339
30 - 34	77,191	662	30,027	46,502
35 - 39	58,612	399	21,613	36,600
40 - 44	50,116	263	19,389	30,464
45 - 49	37,988	112	12,614	25,262
50 - 54	39,761	-	11,014	28,747
55 - 59	27,853	-	6,750	21,103
60 - 64	27,325	-	4,704	22,621
65 - 69	17,244	-	2,557	14,687
70 - 74	16,970	-	2,133	14,837
75 AND ABOVE	20,339	-	2,448	17,891
FEMALE				
5 AND ABOVE	954,589	149,648	109,375	695,566
05 - 09	181,529	69,656	1,939	109,934
10 - 14	152,680	56,548	9,664	86,468
15 - 19	116,335	18,731	23,636	73,968
20 - 24	101,305	3,279	24,010	74,016
25 - 29	78,043	826	15,693	61,524
30 - 34	66,910	310	11,190	55,410
35 - 39	49,159	150	7,411	41,598
40 - 44	45,304	100	5,659	39,545
45 - 49	36,685	48	3,459	33,178
50 - 54	34,368	-	2,568	31,800
55 - 59	23,763	-	1,454	22,309
60 - 64	23,353	-	1,295	22,058
65 - 69	14,441	-	467	13,974
70 - 74	13,346	-	490	12,856
75 AND ABOVE	17,368	-	440	16,928

TABLE 14 - POPULATION (5 YEARS AND ABOVE) BY EDUCATIONAL INSTITUTION ATTENDANCE, SEX, AGE GROUP AND RURAL/URBAN

SEX/AGE GROUP (IN YEARS)	TOTAL POPULATION	ATTENDING	COMPLETED	NEVER ATTENDED
1	2	3	4	5
		KASUR DISTRICT - RURAL		
BOTH SEXES				
5 AND ABOVE	1,545,372	254,331	235,976	1,055,065
05 - 09	295,030	108,683	3,189	183,158
10 - 14	244,869	98,363	16,666	129,840
15 - 19	184,747	36,594	43,770	104,383
20 - 24	161,263	7,588	50,726	102,949
25 - 29	124,758	1,685	34,117	88,956
30 - 34	108,599	668	25,265	82,666
35 - 39	80,868	419	16,794	63,655
40 - 44	71,878	204	15,128	56,546
45 - 49	57,060	127	9,232	47,701
50 - 54	56,888	-	7,937	48,951
55 - 59	40,100	-	4,596	35,504
60 - 64	39,716	-	3,491	36,225
65 - 69	24,881	-	1,679	23,202
70 - 74	24,203	-	1,516	22,687
75 AND ABOVE	30,512	-	1,870	28,642
MALE				
5 AND ABOVE	812,739	159,907	175,603	477,229
05 - 09	152,757	61,738	1,719	89,300
10 - 14	128,227	63,512	9,578	55,137
15 - 19	97,075	26,489	28,767	41,819
20 - 24	83,968	5,904	37,430	40,634
25 - 29	65,412	1,176	26,220	38,016
30 - 34	57,988	490	20,127	37,371
35 - 39	43,893	319	13,373	30,201
40 - 44	37,539	178	12,682	24,679
45 - 49	28,818	101	7,851	20,866
50 - 54	30,443	-	6,640	23,803
55 - 59	21,568	-	4,031	17,537
60 - 64	21,512	-	2,822	18,690
65 - 69	13,558	-	1,522	12,036
70 - 74	13,550	-	1,195	12,355
75 AND ABOVE	16,431	-	1,646	14,785
FEMALE				
5 AND ABOVE	732,633	94,424	60,373	577,836
05 - 09	142,273	46,945	1,470	93,858
10 - 14	116,642	34,851	7,088	74,703
15 - 19	87,672	10,105	15,003	62,564
20 - 24	77,295	1,684	13,296	62,315
25 - 29	59,346	509	7,897	50,940
30 - 34	50,611	178	5,138	45,295
35 - 39	36,975	100	3,421	33,454
40 - 44	34,339	26	2,446	31,867
45 - 49	28,242	26	1,381	26,835
50 - 54	26,445	-	1,297	25,148
55 - 59	18,532	-	565	17,967
60 - 64	18,204	-	669	17,535
65 - 69	11,323	-	157	11,166
70 - 74	10,653	-	321	10,332
75 AND ABOVE	14,081	-	224	13,857

TABLE 14 - POPULATION (5 YEARS AND ABOVE) BY EDUCATIONAL INSTITUTION ATTENDANCE, SEX, AGE GROUP AND RURAL/URBAN

SEX/AGE GROUP (IN YEARS)	TOTAL POPULATION	ATTENDING	COMPLETED	NEVER ATTENDED
1	2	3	4	5
		KASUR DISTRICT - URBAN		
BOTH SEXES				
5 AND ABOVE	467,839	119,637	128,722	219,480
05 - 09	81,270	47,789	1,012	32,469
10 - 14	74,476	46,287	4,859	23,330
15 - 19	58,985	19,771	18,501	20,713
20 - 24	50,109	4,327	24,312	21,470
25 - 29	39,608	837	19,864	18,907
30 - 34	35,502	304	15,952	19,246
35 - 39	26,903	130	12,230	14,543
40 - 44	23,542	159	9,920	13,463
45 - 49	17,613	33	6,841	10,739
50 - 54	17,241	-	5,645	11,596
55 - 59	11,516	-	3,608	7,908
60 - 64	10,962	-	2,508	8,454
65 - 69	6,804	-	1,345	5,459
70 - 74	6,113	-	1,107	5,006
75 AND ABOVE	7,195	-	1,018	6,177
MALE				
5 AND ABOVE	245,883	64,413	79,720	101,750
05 - 09	42,014	25,078	543	16,393
10 - 14	38,438	24,590	2,283	11,565
15 - 19	30,322	11,145	9,868	9,309
20 - 24	26,099	2,732	13,598	9,769
25 - 29	20,911	520	12,068	8,323
30 - 34	19,203	172	9,900	9,131
35 - 39	14,719	80	8,240	6,399
40 - 44	12,577	85	6,707	5,785
45 - 49	9,170	11	4,763	4,396
50 - 54	9,318	-	4,374	4,944
55 - 59	6,285	-	2,719	3,566
60 - 64	5,813	-	1,882	3,931
65 - 69	3,686	-	1,035	2,651
70 - 74	3,420	-	938	2,482
75 AND ABOVE	3,908	-	802	3,106
FEMALE				
5 AND ABOVE	221,956	55,224	49,002	117,730
05 - 09	39,256	22,711	469	16,076
10 - 14	36,038	21,697	2,576	11,765
15 - 19	28,663	8,626	8,633	11,404
20 - 24	24,010	1,595	10,714	11,701
25 - 29	18,697	317	7,796	10,584
30 - 34	16,299	132	6,052	10,115
35 - 39	12,184	50	3,990	8,144
40 - 44	10,965	74	3,213	7,678
45 - 49	8,443	22	2,078	6,343
50 - 54	7,923	-	1,271	6,652
55 - 59	5,231	-	889	4,342
60 - 64	5,149	-	626	4,523
65 - 69	3,118	-	310	2,808
70 - 74	2,693	-	169	2,524
75 AND ABOVE	3,287	-	216	3,071

TABLE 15 - STUDENT POPULATION (5 YEARS AND ABOVE) BY EDUCATIONAL ATTAINMENT, SEX, AGE GROUP AND RURAL/URBAN

SEX/AGE GROUP (IN YEARS)	STUDENTS BY EDUCATIONAL ATTAINMENT										
	TOTAL	BELOW PRIMARY	PRIMARY	MIDDLE	MATRIC OR EQUIVALENT	INTER-MEDIATE	BA/BSC OR EQUIVALENT	MA/MSC & EQUIVALENT OR ABOVE	VOCATIONAL CERTIFICATE /DIPLOMA	OTHERS
1	2	3	4	5	6	7	8	9	10	11
KASUR DISTRICT										
BOTH SEXES										
5 AND ABOVE	373,968	227,416	70,701	39,502	18,727	7,070	[illegible],393	369	218	7,572
05 - 09	156,472	148,187	2,676	-	-	-	-	-	-	5,609
10 - 14	144,650	72,285	55,496	15,174	546	-	-	-	-	1,149
15 - 19	56,365	4,559	10,920	22,187	14,183	3,716	249	-	38	513
20 - 24	11,915	1,030	889	1,475	3,298	3,012	1,625	273	118	195
25 - 29	2,522	690	244	353	399	304	403	67	26	36
30 - 34	972	279	181	154	195	38	45	19	26	35
35 AND ABOVE	1,072	386	295	159	106	-	71	10	10	35
MALE										
5 AND ABOVE	224,320	130,613	43,762	26,096	12,499	4,827	1,910	291	181	4,141
05 - 09	86,816	82,221	1,534	-	-	-	-	-	-	3,061
10 - 14	88,102	43,894	33,636	9,528	347	-	-	-	-	697
15 - 19	37,634	2,903	7,536	15,008	9,374	2,404	162	-	11	236
20 - 24	8,636	702	622	1,091	2,316	2,123	1,368	205	108	101
25 - 29	1,696	381	113	260	237	262	324	57	26	36
30 - 34	662	207	109	113	140	38	10	19	26	-
35 AND ABOVE	774	305	212	96	85	-	46	10	10	10
FEMALE										
5 AND ABOVE	149,648	96,803	26,939	13,406	6,228	2,243	483	78	37	3,431
05 - 09	69,656	65,966	1,142	-	-	-	-	-	-	2,548
10 - 14	56,548	28,391	21,860	5,646	199	-	-	-	-	452
15 - 19	18,731	1,656	3,384	7,179	4,809	1,312	87	-	27	277
20 - 24	3,279	328	267	384	982	889	257	68	10	94
25 - 29	826	309	131	93	162	42	79	10	-	-
30 - 34	310	72	72	41	55	-	35	-	-	35
35 AND ABOVE	298	81	83	63	21	-	25	-	-	25

TABLE 15 - STUDENT POPULATION (5 YEARS AND ABOVE) BY EDUCATIONAL ATTAINMENT, SEX, AGE GROUP AND RURAL/URBAN

SEX/AGE GROUP (IN YEARS)	STUDENTS BY EDUCATIONAL ATTAINMENT									
	TOTAL	BELOW PRIMARY	PRIMARY	MIDDLE	MATRIC OR EQUIVALENT	INTER-MEDIATE	BA/BSC OR EQUIVALENT	MA/MSC & EQUIVALENT OR ABOVE	VOCATIONAL CERTIFICATE /DIPLOMA	OTHERS
1	2	3	4	5	6	7	8	9	10	11
KASUR DISTRICT - RURAL										
BOTH SEXES										
5 AND ABOVE	254,331	160,002	47,365	24,398	11,453	3,713	1,229	151	104	5,916
05 - 09	108,683	102,083	1,701	-	-	-	-	-	-	4,899
10 - 14	98,363	52,240	36,128	9,102	236	-	-	-	-	657
15 - 19	36,594	3,660	8,368	13,804	8,557	1,943	53	-	27	182
20 - 24	7,588	856	680	1,078	2,218	1,612	892	125	25	102
25 - 29	1,685	597	152	258	233	158	209	26	26	26
30 - 34	668	231	103	103	155	-	25	-	26	25
35 AND ABOVE	750	335	233	53	54	-	50	-	-	25
MALE										
5 AND ABOVE	159,907	94,944	31,473	17,724	8,367	2,816	1,127	125	77	3,254
05 - 09	61,738	58,046	1,086	-	-	-	-	-	-	2,606
10 - 14	63,512	33,050	23,519	6,345	156	-	-	-	-	442
15 - 19	26,489	2,422	6,087	10,173	6,208	1,416	53	-	-	130
20 - 24	5,904	620	497	842	1,663	1,242	866	99	25	50
25 - 29	1,176	341	52	208	156	158	183	26	26	26
30 - 34	490	180	51	103	130	-	-	-	26	-
35 AND ABOVE	598	285	181	53	54	-	25	-	-	-
FEMALE										
5 AND ABOVE	94,424	65,058	15,892	6,674	3,086	897	102	26	27	2,662
05 - 09	46,945	44,037	615	-	-	-	-	-	-	2,293
10 - 14	34,851	19,190	12,609	2,757	80	-	-	-	-	215
15 - 19	10,105	1,238	2,281	3,631	2,349	527	-	-	27	52
20 - 24	1,684	236	183	236	555	370	26	26	-	52
25 - 29	509	256	100	50	77	-	26	-	-	-
30 - 34	178	51	52	-	25	-	25	-	-	25
35 AND ABOVE	152	50	52	-	-	-	25	-	-	25

TABLE 15 - STUDENT POPULATION (5 YEARS AND ABOVE) BY EDUCATIONAL ATTAINMENT, SEX, AGE GROUP AND RURAL/URBAN

SEX/AGE GROUP (IN YEARS)	STUDENTS BY EDUCATIONAL ATTAINMENT									
	TOTAL	BELOW PRIMARY	PRIMARY	MIDDLE	MATRIC OR EQUIVALENT	INTER-MEDIATE	BA/BSC OR EQUIVALENT	MA/MSC & EQUIVALENT OR ABOVE	VOCATIONAL CERTIFICATE /DIPLOMA	OTHERS
1	2	3	4	5	6	7	8	9	10	11
					KASUR DISTRICT - URBAN					
BOTH SEXES										
5 AND ABOVE	119,637	67,414	23,336	15,104	7,274	3,357	1,164	218	114	1,656
05 - 09	47,789	46,104	975	-	-	-	-	-	-	710
10 - 14	46,287	20,045	19,368	6,072	310	-	-	-	-	492
15 - 19	19,771	899	2,552	8,383	5,626	1,773	196	-	11	331
20 - 24	4,327	174	209	397	1,080	1,400	733	148	93	93
25 - 29	837	93	92	95	166	146	194	41	-	10
30 - 34	304	48	78	51	40	38	20	19	-	10
35 AND ABOVE	322	51	62	106	52	-	21	10	10	10
MALE										
5 AND ABOVE	64,413	35,669	12,289	8,372	4,132	2,011	783	166	104	887
05 - 09	25,078	24,175	448	-	-	-	-	-	-	455
10 - 14	24,590	10,844	10,117	3,183	191	-	-	-	-	255
15 - 19	11,145	481	1,449	4,835	3,166	988	109	-	11	106
20 - 24	2,732	82	125	249	653	881	502	106	83	51
25 - 29	520	40	61	52	81	104	141	31	-	10
30 - 34	172	27	58	10	10	38	10	19	-	-
35 AND ABOVE	176	20	31	43	31	-	21	10	10	10
FEMALE										
5 AND ABOVE	55,224	31,745	11,047	6,732	3,142	1,346	381	52	10	769
05 - 09	22,711	21,929	527	-	-	-	-	-	-	255
10 - 14	21,697	9,201	9,251	2,889	119	-	-	-	-	237
15 - 19	8,626	418	1,103	3,548	2,460	785	87	-	-	225
20 - 24	1,595	92	84	148	427	519	231	42	10	42
25 - 29	317	53	31	43	85	42	53	10	-	-
30 - 34	132	21	20	41	30	-	10	-	-	10
35 AND ABOVE	146	31	31	63	21	-	-	-	-	-

TABLE 16 - STUDENT POPULATION (5 YEARS AND ABOVE) BY FIELD OF EDUCATION, SEX, AGE GROUP AND RURAL/URBAN

SEX/AGE GROUP (IN YEARS)	STUDENTS BY FIELD OF EDUCATION									
	TOTAL	GENERAL	ENGINEERING/ TECHNICAL	TIB/ HEALTH	LAW	AGRICULTURAL/FORESTRY/ANIMAL HUSBANDRY	COMMERCE/ BUSINESS	TEACHING	RELIGIOUS EDUCATION	OTHERS
1	2	3	4	5	6	7	8	9	10	11
KASUR DISTRICT										
BOTH SEXES										
5 AND ABOVE	373,968	370,510	443	181	156	68	173	211	1,039	1,187
05 - 09	156,472	155,820	-	-	-	-	-	-	125	527
10 - 14	144,650	143,746	-	-	-	-	-	-	416	488
15 - 19	56,365	55,677	129	69	-	22	48	-	350	70
20 - 24	11,915	11,095	165	102	116	46	79	117	123	72
25 - 29	2,522	2,238	140	10	20	-	46	58	-	10
30 - 34	972	882	9	-	20	-	-	26	25	10
35 AND ABOVE	1,072	1,052	-	-	-	-	-	10	-	10
MALE										
5 AND ABOVE	224,320	222,052	392	151	156	42	163	137	554	673
05 - 09	86,816	86,436	-	-	-	-	-	-	71	309
10 - 14	88,102	87,565	-	-	-	-	-	-	239	298
15 - 19	37,634	37,228	88	59	-	22	48	-	178	11
20 - 24	8,636	8,008	155	92	116	20	69	75	66	35
25 - 29	1,696	1,454	140	-	20	-	46	26	-	10
30 - 34	662	607	9	-	20	-	-	26	-	-
35 AND ABOVE	774	754	-	-	-	-	-	10	-	10
FEMALE										
5 AND ABOVE	149,648	148,458	51	30	-	26	10	74	485	514
05 - 09	69,656	69,384	-	-	-	-	-	-	54	218
10 - 14	56,548	56,181	-	-	-	-	-	-	177	190
15 - 19	18,731	18,449	41	10	-	-	-	-	172	59
20 - 24	3,279	3,087	10	10	-	26	10	42	57	37
25 - 29	826	784	-	10	-	-	-	32	-	-
30 - 34	310	275	-	-	-	-	-	-	25	10
35 AND ABOVE	298	298	-	-	-	-	-	-	-	-

TABLE 16 - STUDENT POPULATION (5 YEARS AND ABOVE) BY FIELD OF EDUCATION, SEX, AGE GROUP AND RURAL/URBAN

SEX/AGE GROUP (IN YEARS)	STUDENTS BY FIELD OF EDUCATION									
	TOTAL	GENERAL	ENGINEERING/ TECHNICAL	TIB/ HEALTH	LAW	AGRICULTURAL/FORESTRY/ANIMAL HUSBANDRY	COMMERCE/ BUSINESS	TEACHING	RELIGIOUS EDUCATION	OTHERS
1	2	3	4	5	6	7	8	9	10	11
KASUR DISTRICT - RURAL										
BOTH SEXES										
5 AND ABOVE	254,331	252,625	156	77	75	26	101	77	466	728
05 - 09	108,683	108,271	-	-	-	-	-	-	104	308
10 - 14	98,363	97,838	-	-	-	-	-	-	182	343
15 - 19	36,594	36,385	26	27	-	-	26	-	104	26
20 - 24	7,588	7,261	-	50	75	26	49	25	51	51
25 - 29	1,685	1,503	130	-	-	-	26	26	-	-
30 - 34	668	617	-	-	-	-	-	26	25	-
35 AND ABOVE	750	750	-	-	-	-	-	-	-	-
MALE										
5 AND ABOVE	159,907	158,653	156	77	75	-	101	77	335	433
05 - 09	61,738	61,488	-	-	-	-	-	-	50	200
10 - 14	63,512	63,148	-	-	-	-	-	-	156	208
15 - 19	26,489	26,306	26	27	-	-	26	-	104	-
20 - 24	5,904	5,655	-	50	75	-	49	25	25	25
25 - 29	1,176	994	130	-	-	-	26	26	-	-
30 - 34	490	464	-	-	-	-	-	26	-	-
35 AND ABOVE	598	598	-	-	-	-	-	-	-	-
FEMALE										
5 AND ABOVE	94,424	93,972	-	-	-	26	-	-	131	295
05 - 09	46,945	46,783	-	-	-	-	-	-	54	108
10 - 14	34,851	34,690	-	-	-	-	-	-	26	135
15 - 19	10,105	10,079	-	-	-	-	-	-	-	26
20 - 24	1,684	1,606	-	-	-	26	-	-	26	26
25 - 29	509	509	-	-	-	-	-	-	-	-
30 - 34	178	153	-	-	-	-	-	-	25	-
35 AND ABOVE	152	152	-	-	-	-	-	-	-	-

TABLE 16 - STUDENT POPULATION (5 YEARS AND ABOVE) BY FIELD OF EDUCATION, SEX, AGE GROUP AND RURAL/URBAN

SEX/AGE GROUP (IN YEARS)	STUDENTS BY FIELD OF EDUCATION									
	TOTAL	GENERAL	ENGINEERING/ TECHNICAL	TIB/ HEALTH	LAW	AGRICULTURAL/FORESTRY/ANIMAL HUSBANDRY	COMMERCE/ BUSINESS	TEACHING	RELIGIOUS EDUCATION	OTHERS
1	2	3	4	5	6	7	8	9	10	11
KASUR DISTRICT - URBAN										
BOTH SEXES										
5 AND ABOVE	119,637	117,885	287	104	81	42	72	134	573	459
05 - 09	47,789	47,549	-	-	-	-	-	-	21	219
10 - 14	46,287	45,908	-	-	-	-	-	-	234	145
15 - 19	19,771	19,292	103	42	-	22	22	-	246	44
20 - 24	4,327	3,834	165	52	41	20	30	92	72	21
25 - 29	837	735	10	10	20	-	20	32	-	10
30 - 34	304	265	9	-	20	-	-	-	-	10
35 AND ABOVE	322	302	-	-	-	-	-	10	-	10
MALE										
5 AND ABOVE	64,413	63,399	236	74	81	42	62	60	219	240
05 - 09	25,078	24,948	-	-	-	-	-	-	21	109
10 - 14	24,590	24,417	-	-	-	-	-	-	83	90
15 - 19	11,145	10,922	62	32	-	22	22	-	74	11
20 - 24	2,732	2,353	155	42	41	20	20	50	41	10
25 - 29	520	460	10	-	20	-	20	-	-	10
30 - 34	172	143	9	-	20	-	-	-	-	-
35 AND ABOVE	176	156	-	-	-	-	-	10	-	10
FEMALE										
5 AND ABOVE	55,224	54,486	51	30	-	-	10	74	354	219
05 - 09	22,711	22,601	-	-	-	-	-	-	-	110
10 - 14	21,697	21,491	-	-	-	-	-	-	151	55
15 - 19	8,626	8,370	41	10	-	-	-	-	172	33
20 - 24	1,595	1,481	10	10	-	-	10	42	31	11
25 - 29	317	275	-	10	-	-	-	32	-	-
30 - 34	132	122	-	-	-	-	-	-	-	10
35 AND ABOVE	146	146	-	-	-	-	-	-	-	-

TABLE 17 - POPULATION BY PLACE OF ENUMERATION, PLACE OF BIRTH, SEX AND RURAL/URBAN

PLACE OF ENUMERATION/ SEX	TOTAL POPULATION	PLACE OF BIRTH											
		SAME DIST AS OF ENUMERATION	SAME PROV BUT DIFF DISTT.	N.W.F.P	FATA	PUNJAB	SINDH	BALOCHISTAN	ISLAMABAD	A.J. & KASHMIR	NORTHERN AREAS	OTHER COUNTRIES	NOT REPORTED
1	2	3	4	5	6	7	8	9	10	11	12	13	14
KASUR DISTRICT						KASUR DISTRICT							
BOTH SEXES	2375875	2214349	95532	1094	226	-	3881	108	32	132	-	60521	-
MALE	1243818	1173891	34701	588	103	-	1764	36	-	82	-	32653	-
FEMALE	1132057	1040458	60831	506	123	-	2117	72	32	50	-	27868	-
KASUR DISTRICT - RURAL													
BOTH SEXES	1833484	1714645	69317	461	226	-	2876	78	-	99	-	45782	-
MALE	959688	908246	25296	206	103	-	1376	26	-	49	-	24386	-
FEMALE	873796	806399	44021	255	123	-	1500	52	-	50	-	21396	-
KASUR DISTRICT - URBAN													
BOTH SEXES	542391	499704	26215	633	-	-	1005	30	32	33	-	14739	-
MALE	284130	265645	9405	382	-	-	388	10	-	33	-	8267	-
FEMALE	258261	234059	16810	251	-	-	617	20	32	-	-	6472	-

TABLE 18 - POPULATION BY DURATION OF CONTINUOUS RESIDENCE, SEX, AGE GROUP AND RURAL/URBAN

SEX/AGE GROUP (IN YEARS)	TOTAL POPULATION	POPULATION ENUMERATED AT BIRTH PLACE	POPULATION ENUMERATED AT OTHER THAN BIRTH PLACE WITH DURATION OF CONTINUOUS RESIDENCE				
			TOTAL	LESS THAN 1 YEAR	1 YEAR BUT LESS THAN 5 YEARS	5 YEARS BUT LESS THAN 10 YEARS	10 YEARS AND ABOVE
1	2	3	4	5	6	7	8
KASUR DISTRICT							
BOTH SEXES							
ALL AGES	2,375,875	2,214,349	161,526	7,445	17,059	17,273	119,749
00 - 04	362,664	359,589	3,075	1,162	1,068	277	568
05 - 09	376,300	370,991	5,309	768	1,783	1,378	1,380
10 - 14	319,345	314,576	4,769	541	1,015	1,557	1,656
15 - 19	243,732	237,016	6,716	835	2,049	1,418	2,414
20 - 24	211,372	198,365	13,007	1,106	3,965	2,410	5,526
25 - 29	164,366	149,657	14,709	658	2,441	3,322	8,288
30 - 34	144,101	131,045	13,056	633	1,085	1,973	9,365
35 - 39	107,771	96,899	10,872	288	848	1,109	8,627
40 - 44	95,420	85,739	9,681	326	465	816	8,074
45 - 49	74,673	66,110	8,563	235	283	643	7,402
50 - 54	74,129	57,160	16,969	400	817	439	15,313
55 - 59	51,616	36,264	15,352	154	320	795	14,083
60 - 64	50,678	36,218	14,460	185	256	563	13,456
65 - 69	31,685	22,860	8,825	55	157	260	8,353
70 - 74	30,316	22,972	7,344	-	176	119	7,049
75 AND ABOVE	37,707	28,888	8,819	99	331	194	8,195
MALE							
ALL AGES	1,243,818	1,173,891	69,927	3,523	8,285	7,579	50,540
00 - 04	185,196	183,572	1,624	699	579	109	237
05 - 09	194,771	192,299	2,472	417	784	703	568
10 - 14	166,665	163,911	2,754	337	634	918	865
15 - 19	127,397	124,289	3,108	235	1,067	676	1,130
20 - 24	110,067	105,777	4,290	267	1,327	881	1,815
25 - 29	86,323	81,893	4,430	298	954	921	2,257
30 - 34	77,191	73,083	4,108	360	544	818	2,386
35 - 39	58,612	55,195	3,417	130	513	517	2,257
40 - 44	50,116	46,800	3,316	183	283	421	2,429
45 - 49	37,988	35,098	2,890	164	183	315	2,228
50 - 54	39,761	31,958	7,803	175	484	249	6,895
55 - 59	27,853	20,092	7,761	31	148	390	7,192
60 - 64	27,325	19,342	7,983	136	176	377	7,294
65 - 69	17,244	12,437	4,807	22	135	148	4,502
70 - 74	16,970	12,938	4,032	-	143	40	3,849
75 AND ABOVE	20,339	15,207	5,132	69	331	96	4,636

TABLE 18 - POPULATION BY DURATION OF CONTINUOUS RESIDENCE, SEX, AGE GROUP AND RURAL/URBAN

SEX/AGE GROUP (IN YEARS)	TOTAL POPULATION	POPULATION ENUMERATED AT BIRTH PLACE	POPULATION ENUMERATED AT OTHER THAN BIRTH PLACE WITH DURATION OF CONTINUOUS RESIDENCE				
			TOTAL	LESS THAN 1 YEAR	1 YEAR BUT LESS THAN 5 YEARS	5 YEARS BUT LESS THAN 10 YEARS	10 YEARS AND ABOVE
1	2	3	4	5	6	7	8
KASUR DISTRICT							
FEMALE							
ALL AGES	1,132,057	1,040,458	91,599	3,922	8,774	9,694	69,209
00 - 04	177,468	176,017	1,451	463	489	168	331
05 - 09	181,529	178,692	2,837	351	999	675	812
10 - 14	152,680	150,665	2,015	204	381	639	791
15 - 19	116,335	112,727	3,608	600	982	742	1,284
20 - 24	101,305	92,588	8,717	839	2,638	1,529	3,711
25 - 29	78,043	67,764	10,279	360	1,487	2,401	6,031
30 - 34	66,910	57,962	8,948	273	541	1,155	6,979
35 - 39	49,159	41,704	7,455	158	335	592	6,370
40 - 44	45,304	38,939	6,365	143	182	395	5,645
45 - 49	36,685	31,012	5,673	71	100	328	5,174
50 - 54	34,368	25,202	9,166	225	333	190	8,418
55 - 59	23,763	16,172	7,591	123	172	405	6,891
60 - 64	23,353	16,876	6,477	49	80	186	6,162
65 - 69	14,441	10,423	4,018	33	22	112	3,851
70 - 74	13,346	10,034	3,312	-	33	79	3,200
75 AND ABOVE	17,368	13,681	3,687	30	-	98	3,559

TABLE 18 - POPULATION BY DURATION OF CONTINUOUS RESIDENCE, SEX, AGE GRO : AND RURAL/URBAN

SEX/AGE GROUP (IN YEARS)	TOTAL POPULATION	POPULATION ENUMERATED AT BIRTH PLACE	POPULATION ENUMERATED AT OTHER THAN BIRTH PLACE WITH DURATION OF CONTINUOUS RESIDENCE				
			TOTAL	LESS THAN 1 YEAR	1 YEAR BUT LESS THAN 5 YEARS	5 YEARS BUT LESS THAN 10 YEARS	10 YEARS AND ABOVE
1	2	3	4	5	6	7	8
			KASUR DISTRICT - RURAL				
BOTH SEXES							
ALL AGES	1,833,484	1,714,645	118,839	5,242	12,411	12,424	88,762
00 - 04	288,112	285,900	2,212	742	745	207	518
05 - 09	295,030	291,067	3,963	489	1,295	926	1,253
10 - 14	244,869	241,393	3,476	365	601	1,173	1,337
15 - 19	184,747	179,777	4,970	522	1,724	1,181	1,543
20 - 24	161,263	152,152	9,111	720	2,917	1,917	3,557
25 - 29	124,758	114,439	10,319	460	1,792	2,323	5,744
30 - 34	108,599	99,358	9,241	535	780	1,288	6,638
35 - 39	80,868	73,229	7,639	178	615	679	6,167
40 - 44	71,878	64,872	7,006	285	309	598	5,814
45 - 49	57,060	50,608	6,452	181	179	512	5,580
50 - 54	56,888	44,005	12,883	340	440	336	11,767
55 - 59	40,100	28,338	11,762	123	212	452	10,975
60 - 64	39,716	28,745	10,971	167	192	353	10,259
65 - 69	24,881	18,107	6,774	45	149	220	6,360
70 - 74	24,203	18,818	5,385	-	130	91	5,164
75 AND ABOVE	30,512	23,837	6,675	90	331	168	6,086
MALE							
ALL AGES	959,688	908,246	51,442	2,536	6,483	5,274	37,149
00 - 04	146,949	145,792	1,157	463	418	69	207
05 - 09	152,757	151,047	1,710	276	504	427	503
10 - 14	128,227	126,095	2,132	234	468	702	728
15 - 19	97,075	94,776	2,299	131	939	523	706
20 - 24	83,968	80,905	3,063	196	1,164	662	1,041
25 - 29	65,412	62,410	3,002	182	833	603	1,384
30 - 34	57,988	54,963	3,025	304	403	583	1,735
35 - 39	43,893	41,656	2,237	80	393	287	1,477
40 - 44	37,539	35,116	2,423	152	201	277	1,793
45 - 49	28,818	26,645	2,173	154	101	252	1,666
50 - 54	30,443	24,631	5,812	155	258	206	5,193
55 - 59	21,568	15,740	5,828	-	116	208	5,504
60 - 64	21,512	15,538	5,974	118	120	257	5,479
65 - 69	13,558	9,744	3,814	22	127	108	3,557
70 - 74	13,550	10,692	2,858	-	107	22	2,729
75 AND ABOVE	16,431	12,496	3,935	69	331	88	3,447

TABLE 18 - POPULATION BY DURATION OF CONTINUOUS RESIDENCE, SEX, AGE GROUP AND RURAL/URBAN

SEX/AGE GROUP (IN YEARS)	TOTAL POPULATION	POPULATION ENUMERATED AT BIRTH PLACE	POPULATION ENUMERATED AT OTHER THAN BIRTH PLACE WITH DURATION OF CONTINUOUS RESIDENCE				
			TOTAL	LESS THAN 1 YEAR	1 YEAR BUT LESS THAN 5 YEARS	5 YEARS BUT LESS THAN 10 YEARS	10 YEARS AND ABOVE
1	2	3	4	5	6	7	8
KASUR DISTRICT - RURAL							
FEMALE							
ALL AGES	873,796	806,399	67,397	2,706	5,928	7,150	51,613
00 - 04	141,163	140,108	1,055	279	327	138	311
05 - 09	142,273	140,020	2,253	213	791	499	750
10 - 14	116,642	115,298	1,344	131	133	471	609
15 - 19	87,672	85,001	2,671	391	785	658	837
20 - 24	77,295	71,247	6,048	524	1,753	1,255	2,516
25 - 29	59,346	52,029	7,317	278	959	1,720	4,360
30 - 34	50,611	44,395	6,216	231	377	705	4,903
35 - 39	36,975	31,573	5,402	98	222	392	4,690
40 - 44	34,339	29,756	4,583	133	108	321	4,021
45 - 49	28,242	23,963	4,279	27	78	260	3,914
50 - 54	26,445	19,374	7,071	185	182	130	6,574
55 - 59	18,532	12,598	5,934	123	96	244	5,471
60 - 64	18,204	13,207	4,997	49	72	96	4,780
65 - 69	11,323	8,363	2,960	23	22	112	2,803
70 - 74	10,653	8,126	2,527	-	23	69	2,435
75 AND ABOVE	14,081	11,341	2,740	21	-	80	2,639

TABLE 18 - POPULATION BY DURATION OF CONTINUOUS RESIDENCE, SEX, AGE GROUP AND RURAL/URBAN

SEX/AGE GROUP (IN YEARS)	TOTAL POPULATION	POPULATION ENUMERATED AT BIRTH PLACE	POPULATION ENUMERATED AT OTHER THAN BIRTH PLACE WITH DURATION OF CONTINUOUS RESIDENCE				
			TOTAL	LESS THAN 1 YEAR	1 YEAR BUT LESS THAN 5 YEARS	5 YEARS BUT LESS THAN 10 YEARS	10 YEARS AND ABOVE
1	2	3	4	5	6	7	8
			KASUR DISTRICT - URBAN				
BOTH SEXES							
ALL AGES	542,391	499,704	42,687	2,203	4,648	4,849	30,987
00 - 04	74,552	73,689	863	420	323	70	50
05 - 09	81,270	79,924	1,346	279	488	452	127
10 - 14	74,476	73,183	1,293	176	414	384	319
15 - 19	58,985	57,239	1,746	313	325	237	871
20 - 24	50,109	46,213	3,896	386	1,048	493	1,969
25 - 29	39,608	35,218	4,390	198	649	999	2,544
30 - 34	35,502	31,687	3,815	98	305	685	2,727
35 - 39	26,903	23,670	3,233	110	233	430	2,460
40 - 44	23,542	20,867	2,675	41	156	218	2,260
45 - 49	17,613	15,502	2,111	54	104	131	1,822
50 - 54	17,241	13,155	4,086	60	377	103	3,546
55 - 59	11,516	7,926	3,590	31	108	343	3,108
60 - 64	10,962	7,473	3,489	18	64	210	3,197
65 - 69	6,804	4,753	2,051	10	8	40	1,993
70 - 74	6,113	4,154	1,959	-	46	28	1,885
75 AND ABOVE	7,195	5,051	2,144	9	-	26	2,109
MALE							
ALL AGES	284,130	265,645	18,485	987	1,802	2,305	13,391
00 - 04	38,247	37,780	467	236	161	40	30
05 - 09	42,014	41,252	762	141	280	276	65
10 - 14	38,438	37,816	622	103	166	216	137
15 - 19	30,322	29,513	809	104	128	153	424
20 - 24	26,099	24,872	1,227	71	163	219	774
25 - 29	20,911	19,483	1,428	116	121	318	873
30 - 34	19,203	18,120	1,083	56	141	235	651
35 - 39	14,719	13,539	1,180	50	120	230	780
40 - 44	12,577	11,684	893	31	82	144	636
45 - 49	9,170	8,453	717	10	82	63	562
50 - 54	9,318	7,327	1,991	20	226	43	1,702
55 - 59	6,285	4,352	1,933	31	32	182	1,688
60 - 64	5,813	3,804	2,009	18	56	120	1,815
65 - 69	3,686	2,693	993	-	8	40	945
70 - 74	3,420	2,246	1,174	-	36	18	1,120
75 AND ABOVE	3,908	2,711	1,197	-	-	8	1,189

TABLE 18 - POPULATION BY DURATION OF CONTINUOUS RESIDENCE, SEX, AGE GROUP AND RURAL/URBAN

SEX/AGE GROUP (IN YEARS)	TOTAL POPULATION	POPULATION ENUMERATED AT BIRTH PLACE	POPULATION ENUMERATED AT OTHER THAN BIRTH PLACE WITH DURATION OF CONTINUOUS RESIDENCE				
			TOTAL	LESS THAN 1 YEAR	1 YEAR BUT LESS THAN 5 YEARS	5 YEARS BUT LESS THAN 10 YEARS	10 YEARS AND ABOVE
1	2	3	4	5	6	7	8
KASUR DISTRICT - URBAN							
FEMALE							
ALL AGES	258,261	234,059	24,202	1,216	2,846	2,544	17,596
00 - 04	36,305	35,909	396	184	162	30	20
05 - 09	39,256	38,672	584	138	208	176	62
10 - 14	36,038	35,367	671	73	248	168	182
15 - 19	28,663	27,726	937	209	197	84	447
20 - 24	24,010	21,341	2,669	315	885	274	1,195
25 - 29	18,697	15,735	2,962	82	528	681	1,671
30 - 34	16,299	13,567	2,732	42	164	450	2,076
35 - 39	12,184	10,131	2,053	60	113	200	1,680
40 - 44	10,965	9,183	1,782	10	74	74	1,624
45 - 49	8,443	7,049	1,394	44	22	68	1,260
50 - 54	7,923	5,828	2,095	40	151	60	1,844
55 - 59	5,231	3,574	1,657	-	76	161	1,420
60 - 64	5,149	3,669	1,480	-	8	90	1,382
65 - 69	3,118	2,060	1,058	10	-	-	1,048
70 - 74	2,693	1,908	785	-	10	10	765
75 AND ABOVE	3,287	2,340	947	9	-	18	920

TABLE 19 - MIGRANT POPULATION BY PLACE OF PREVIOUS RESIDENCE, DURATION OF CONTINUOUS RESIDENCE AND RURAL/URBAN

PLACE OF PREVIOUS RESIDENCE / SEX	MIGRANT POPULATION	DURATION OF CONTINUOUS RESIDENCE			
		LESS THAN 1 YEAR	1 YEAR BUT LESS THAN 5 YEARS	5 YEARS BUT LESS THAN 10 YEARS	10 YEARS AND ABOVE
1	2	3	4	5	6
		KASUR DISTRICT			
ALL AREAS					
BOTH SEXES	161,526	7,445	17,059	17,273	119,749
MALE	69,927	3,523	8,285	7,579	50,540
FEMALE	91,599	3,922	8,774	9,694	69,209
N.W.F.P.					
BOTH SEXES	913	350	39	50	474
MALE	468	170	29	20	249
FEMALE	445	180	10	30	225
FATA					
BOTH SEXES	51	-	51	-	-
MALE	26	-	26	-	-
FEMALE	25	-	25	-	-
PUNJAB					
BOTH SEXES	64,109	4,381	10,383	9,870	39,475
MALE	23,720	2,039	5,065	4,263	12,353
FEMALE	40,389	2,342	5,318	5,607	27,122
ATTOCK					
BOTH SEXES	11	-	-	-	11
MALE	-	-	-	-	-
FEMALE	11	-	-	-	11
RAWALPINDI					
BOTH SEXES	1,509	70	115	362	962
MALE	1,423	70	52	362	939
FEMALE	86	-	63	-	23
JHELUM					
BOTH SEXES	446	26	20	40	360
MALE	197	26	-	10	161
FEMALE	249	-	20	30	199
CHAKWAL					
BOTH SEXES	90	-	-	80	10
MALE	50	-	-	50	-
FEMALE	40	-	-	30	10
SARGODHA					
BOTH SEXES	592	19	21	95	457
MALE	180	9	21	44	106
FEMALE	412	10	-	51	351

TABLE 19 - MIGRANT POPULATION BY PLACE OF PREVIOUS RESIDENCE, DURATION OF CONTINUOUS RESIDENCE AND RURAL/URBAN

PLACE OF PREVIOUS RESIDENCE / SEX	MIGRANT POPULATION	DURATION OF CONTINUOUS RESIDENCE			
		LESS THAN 1 YEAR	1 YEAR BUT LESS THAN 5 YEARS	5 YEARS BUT LESS THAN 10 YEARS	10 YEARS AND ABOVE
1	2	3	4	5	6
		KASUR DISTRICT.			
BHAKKAR					
BOTH SEXES	35	-	-	10	25
MALE	10	-	-	10	-
FEMALE	25	-	-	-	25
KHUSHAB					
BOTH SEXES	50	-	-	-	50
MALE	-	-	-	-	-
FEMALE	50	-	-	-	50
MIANWALI					
BOTH SEXES	128	-	-	30	98
MALE	36	-	-	10	26
FEMALE	92	-	-	20	72
FAISALABAD					
BOTH SEXES	4,703	275	669	1,099	2,660
MALE	1,633	151	244	509	729
FEMALE	3,070	124	425	590	1,931
JHANG					
BOTH SEXES	669	75	247	175	172
MALE	305	19	170	99	17
FEMALE	364	56	77	76	155
TOBA TEK SINGH					
BOTH SEXES	310	-	20	-	290
MALE	45	-	-	-	45
FEMALE	265	-	20	-	245
GUJRANWALA					
BOTH SEXES	1,796	245	462	323	766
MALE	616	128	177	112	199
FEMALE	1,180	117	285	211	567
HAFIZABAD					
BOTH SEXES	-	-	-	-	-
MALE	-	-	-	-	-
FEMALE	-	-	-	-	-
GUJRAT					
BOTH SEXES	815	-	59	67	689
MALE	373	-	29	27	317
FEMALE	442	-	30	40	372

TABLE 19 - MIGRANT POPULATION BY PLACE OF PREVIOUS RESIDENCE, DURATION OF CONTINUOUS RESIDENCE AND RURAL/URBAN

PLACE OF PREVIOUS RESIDENCE / SEX	MIGRANT POPULATION	DURATION OF CONTINUOUS RESIDENCE			
		LESS THAN 1 YEAR	1 YEAR BUT LESS THAN 5 YEARS	5 YEARS BUT LESS THAN 10 YEARS	10 YEARS AND ABOVE
1	2	3	4	5	6
		KASUR DISTRICT			
MANDI BAHAUDDIN					
BOTH SEXES	108	-	-	-	108
MALE	34	-	-	-	34
FEMALE	74	-	-	-	74
SIALKOT					
BOTH SEXES	1,248	115	90	168	875
MALE	468	52	31	106	279
FEMALE	780	63	59	62	596
NAROWAL					
BOTH SEXES	138	96	-	10	32
MALE	59	48	-	-	11
FEMALE	79	48	-	10	21
LAHORE					
BOTH SEXES	21,239	1,296	1,919	4,120	13,904
MALE	6,475	543	481	1,736	3,715
FEMALE	14,764	753	1,438	2,384	10,189
OKARA					
BOTH SEXES	10,846	801	2,146	1,273	6,626
MALE	3,820	284	1,021	361	2,154
FEMALE	7,026	517	1,125	912	4,472
SHEIKHUPURA					
BOTH SEXES	6,761	400	1,565	857	3,939
MALE	2,611	174	710	383	1,344
FEMALE	4,150	226	855	474	2,595
VEHARI					
BOTH SEXES	1,457	243	280	117	817
MALE	534	117	124	53	240
FEMALE	923	126	156	64	577
SAHIWAL					
BOTH SEXES	4,482	488	626	276	3,092
MALE	1,659	260	289	111	999
FEMALE	2,823	228	337	165	2,093
PAKPATTAN					
BOTH SEXES	1,212	-	353	169	690
MALE	571	-	244	52	275
FEMALE	641	-	109	117	415

TABLE 19 - MIGRANT POPULATION BY PLACE OF PREVIOUS RESIDENCE, DURATION OF CONTINUOUS RESIDENCE AND RURAL/URBAN

PLACE OF PREVIOUS RESIDENCE / SEX	MIGRANT POPULATION	DURATION OF CONTINUOUS RESIDENCE			
		LESS THAN 1 YEAR	1 YEAR BUT LESS THAN 5 YEARS	5 YEARS BUT LESS THAN 10 YEARS	10 YEARS AND ABOVE
1	2	3	4	5	6
		KASUR DISTRICT			
MULTAN					
BOTH SEXES	1,037	59	78	217	683
MALE	367	48	20	100	199
FEMALE	670	11	58	117	484
LODHRAN					
BOTH SEXES	58	11	-	-	47
MALE	-	-	-	-	-
FEMALE	58	11	-	-	47
KHANEWAL					
BOTH SEXES	858	41	151	50	616
MALE	197	10	49	10	128
FEMALE	661	31	102	40	488
DERA GHAZI KHAN					
BOTH SEXES	27	-	-	-	27
MALE	-	-	-	-	-
FEMALE	27	-	-	-	27
RAJANPUR					
BOTH SEXES	-	-	-	-	-
MALE	-	-	-	-	-
FEMALE	-	-	-	-	-
LAYYAH					
BOTH SEXES	1,575	47	1,294	22	212
MALE	1,447	47	1,283	11	106
FEMALE	128	-	11	11	106
MUZAFFARGARH					
BOTH SEXES	77	11	10	11	45
MALE	11	11	-	-	-
FEMALE	66	-	10	11	45
BAHAWALPUR					
BOTH SEXES	306	11	-	-	295
MALE	32	11	-	-	21
FEMALE	274	-	-	-	274
BAHAWALNAGAR					
BOTH SEXES	1,345	52	206	274	813
MALE	515	31	93	82	309
FEMALE	830	21	113	192	504

TABLE 19 - MIGRANT POPULATION BY PLACE OF PREVIOUS RESIDENCE, DURATION OF CONTINUOUS RESIDENCE AND RURAL/URBAN

PLACE OF PREVIOUS RESIDENCE / SEX	MIGRANT POPULATION	DURATION OF CONTINUOUS RESIDENCE			
		LESS THAN 1 YEAR	1 YEAR BUT LESS THAN 5 YEARS	5 YEARS BUT LESS THAN 10 YEARS	10 YEARS AND ABOVE
1	2	3	4	5	6
		KASUR DISTRICT			
RAHIM YAR KHAN					
BOTH SEXES	181	-	52	25	104
MALE	52	-	27	25	-
FEMALE	129	-	25	-	104
SINDH					
BOTH SEXES	2,708	70	455	752	1,431
MALE	1,114	34	225	402	453
FEMALE	1,594	36	230	350	978
BALOCHISTAN					
BOTH SEXES	36	-	-	-	36
MALE	26	-	-	-	26
FEMALE	10	-	-	-	10
ISLAMABAD					
BOTH SEXES	-	-	-	-	-
MALE	-	-	-	-	-
FEMALE	-	-	-	-	-
A.J.& KASHMIR					
BOTH SEXES	164	99	-	33	32
MALE	114	49	-	33	32
FEMALE	50	50	-	-	-
NORTHERN AREAS					
BOTH SEXES	-	-	-	-	-
MALE	-	-	-	-	-
FEMALE	-	-	-	-	-
OTHER COUNTRIES					
BOTH SEXES	60,872	1,073	2,181	3,193	54,425
MALE	29,778	555	870	1,253	27,100
FEMALE	31,094	518	1,311	1,940	27,325
NOT REPORTED					
BOTH SEXES	32,673	1,472	3,950	3,375	23,876
MALE	14,681	676	2,070	1,608	10,327
FEMALE	17,992	796	1,880	1,767	13,549

TABLE 19 - MIGRANT POPULATION BY PLACE OF PREVIOUS RESIDENCE, DURATION OF CONTINUOUS RESIDENCE AND RURAL/URBAN

PLACE OF PREVIOUS RESIDENCE / SEX	MIGRANT POPULATION	DURATION OF CONTINUOUS RESIDENCE			
		LESS THAN 1 YEAR	1 YEAR BUT LESS THAN 5 YEARS	5 YEARS BUT LESS THAN 10 YEARS	10 YEARS AND ABOVE
1	2	3	4	5	6
		KASUR DISTRICT - RURAL			
ALL AREAS					
BOTH SEXES	118,839	5,242	12,411	12,424	88,762
MALE	51,442	2,536	6,483	5,274	37,149
FEMALE	67,397	2,706	5,928	7,150	51,613
N.W.F.P.					
BOTH SEXES	435	153	-	-	282
MALE	206	77	-	-	129
FEMALE	229	76	-	-	153
FATA					
BOTH SEXES	51	-	51	-	-
MALE	26	-	26	-	-
FEMALE	25	-	25	-	-
PUNJAB					
BOTH SEXES	44,873	3,159	7,790	7,186	26,738
MALE	16,731	1,497	4,157	3,041	8,036
FEMALE	28,142	1,662	3,633	4,145	18,702
ATTOCK					
BOTH SEXES	-	-	-	-	-
MALE	-	-	-	-	-
FEMALE	-	-	-	-	-
RAWALPINDI					
BOTH SEXES	48	48	-	-	-
MALE	48	48	-	-	-
FEMALE	-	-	-	-	-
JHELUM					
BOTH SEXES	221	26	-	20	175
MALE	101	26	-	-	75
FEMALE	120	-	-	20	100
CHAKWAL					
BOTH SEXES	-	-	-	-	-
MALE	-	-	-	-	-
FEMALE	-	-	-	-	-
SARGODHA					
BOTH SEXES	431	-	-	75	356
MALE	101	-	-	24	77
FEMALE	330	-	-	51	279

TABLE 19 - MIGRANT POPULATION BY PLACE OF PREVIOUS RESIDENCE, DURATION OF CONTINUOUS RESIDENCE AND RURAL/URBAN

PLACE OF PREVIOUS RESIDENCE / SEX	MIGRANT POPULATION	DURATION OF CONTINUOUS RESIDENCE			
		LESS THAN 1 YEAR	1 YEAR BUT LESS THAN 5 YEARS	5 YEARS BUT LESS THAN 10 YEARS	10 YEARS AND ABOVE
1	2	3	4	5	6
		KASUR DISTRICT - RURAL			
BHAKKAR					
BOTH SEXES	25	-	-	-	25
MALE	-	-	-	-	-
FEMALE	25	-	-	-	25
KHUSHAB					
BOTH SEXES	50	-	-	-	50
MALE	-	-	-	-	-
FEMALE	50	-	-	-	50
MIANWALI					
BOTH SEXES	78	-	-	-	78
MALE	26	-	-	-	26
FEMALE	52	-	-	-	52
FAISALABAD					
BOTH SEXES	3,676	223	438	1,027	1,988
MALE	1,393	120	204	509	560
FEMALE	2,283	103	234	518	1,428
JHANG					
BOTH SEXES	573	26	247	175	125
MALE	269	-	170	99	-
FEMALE	304	26	77	76	125
TOBA TEK SINGH					
BOTH SEXES	202	-	-	-	202
MALE	26	-	-	-	26
FEMALE	176	-	-	-	176
GUJRANWALA					
BOTH SEXES	1,386	234	378	283	491
MALE	505	128	146	102	129
FEMALE	881	106	232	181	362
HAFIZABAD					
BOTH SEXES	-	-	-	-	-
MALE	-	-	-	-	-
FEMALE	-	-	-	-	-
GUJRAT					
BOTH SEXES	588	-	-	-	588
MALE	258	-	-	-	258
FEMALE	330	-	-	-	330

TABLE 19 - MIGRANT POPULATION BY PLACE OF PREVIOUS RESIDENCE, DURATION OF CONTINUOUS RESIDENCE AND RURAL/URBAN

PLACE OF PREVIOUS RESIDENCE / SEX	MIGRANT POPULATION	DURATION OF CONTINUOUS RESIDENCE			
		LESS THAN 1 YEAR	1 YEAR BUT LESS THAN 5 YEARS	5 YEARS BUT LESS THAN 10 YEARS	10 YEARS AND ABOVE
1	2	3	4	5	6
KASUR DISTRICT - RURAL					
MANDI BAHAUDDIN					
BOTH SEXES	77	-	-	-	77
MALE	24	-	-	-	24
FEMALE	53	-	-	-	53
SIALKOT					
BOTH SEXES	922	105	26	128	663
MALE	356	52	-	76	228
FEMALE	566	53	26	52	435
NAROWAL					
BOTH SEXES	96	96	-	-	-
MALE	48	48	-	-	-
FEMALE	48	48	-	-	-
LAHORE					
BOTH SEXES	14,703	1,037	1,109	3,303	9,254
MALE	4,849	457	227	1,494	2,671
FEMALE	9,854	580	882	1,809	6,583
OKARA					
BOTH SEXES	8,707	495	1,901	1,021	5,290
MALE	3,062	152	961	282	1,667
FEMALE	5,645	343	940	739	3,623
SHEIKHUPURA					
BOTH SEXES	5,228	350	1,315	633	2,930
MALE	2,084	174	602	301	1,007
FEMALE	3,144	176	713	332	1,923
VEHARI					
BOTH SEXES	551	52	51	-	448
MALE	131	-	26	-	105
FEMALE	420	52	25	-	343
SAHIWAL					
BOTH SEXES	3,168	393	481	155	2,139
MALE	1,197	218	228	51	700
FEMALE	1,971	175	253	104	1,439
PAKPATTAN					
BOTH SEXES	861	-	342	159	360
MALE	473	-	244	52	177
FEMALE	388	-	98	107	183

TABLE 19 - MIGRANT POPULATION BY PLACE OF PREVIOUS RESIDENCE, DURATION OF CONTINUOUS RESIDENCE AND RURAL/URBAN

PLACE OF PREVIOUS RESIDENCE / SEX	MIGRANT POPULATION	DURATION OF CONTINUOUS RESIDENCE			
		LESS THAN 1 YEAR	1 YEAR BUT LESS THAN 5 YEARS	5 YEARS BUT LESS THAN 10 YEARS	10 YEARS AND ABOVE
1	2	3	4	5	6
		KASUR DISTRICT - RURAL			
MULTAN					
BOTH SEXES	475	48	26	102	299
MALE	150	48	-	26	76
FEMALE	325	-	26	76	223
LODHRAN					
BOTH SEXES	25	-	-	-	25
MALE	-	-	-	-	-
FEMALE	25	-	-	-	25
KHANEWAL					
BOTH SEXES	527	-	151	-	376
MALE	125	-	49	-	76
FEMALE	402	-	102	-	300
DERA GHAZI KHAN					
BOTH SEXES	27	-	-	-	27
MALE	-	-	-	-	-
FEMALE	27	-	-	-	27
RAJANPUR					
BOTH SEXES	-	-	-	-	-
MALE	-	-	-	-	-
FEMALE	-	-	-	-	-
LAYYAH					
BOTH SEXES	1,427	26	1,273	-	128
MALE	1,352	26	1,273	-	53
FEMALE	75	-	-	-	75
MUZAFFARGARH					
BOTH SEXES	25	-	-	-	25
MALE	-	-	-	-	-
FEMALE	25	-	-	-	25
BAHAWALPUR					
BOTH SEXES	182	-	-	-	182
MALE	-	-	-	-	-
FEMALE	182	-	-	-	182
BAHAWALNAGAR					
BOTH SEXES	466	-	-	80	386
MALE	101	-	-	-	101
FEMALE	365	-	-	80	285

TABLE 19 - MIGRANT POPULATION BY PLACE OF PREVIOUS RESIDENCE, DURATION OF CONTINUOUS RESIDENCE AND RURAL/URBAN

PLACE OF PREVIOUS RESIDENCE / SEX	MIGRANT POPULATION	DURATION OF CONTINUOUS RESIDENCE			
		LESS THAN 1 YEAR	1 YEAR BUT LESS THAN 5 YEARS	5 YEARS BUT LESS THAN 10 YEARS	10 YEARS AND ABOVE
1	2	3	4	5	6
		KASUR DISTRICT - RURAL			
RAHIM YAR KHAN					
BOTH SEXES	128	-	52	25	51
MALE	52	-	27	25	-
FEMALE	76	-	25	-	51
SINDH					
BOTH SEXES	2,141	50	326	609	1,156
MALE	903	24	176	352	351
FEMALE	1,238	26	150	257	805
BALOCHISTAN					
BOTH SEXES	26	-	-	-	26
MALE	26	-	-	-	26
FEMALE	-	-	-	-	-
ISLAMABAD					
BOTH SEXES	-	-	-	-	-
MALE	-	-	-	-	-
FEMALE	-	-	-	-	-
A.J.& KASHMIR					
BOTH SEXES	99	99	-	-	-
MALE	49	49	-	-	-
FEMALE	50	50	-	-	-
NORTHERN AREAS					
BOTH SEXES	-	-	-	-	-
MALE	-	-	-	-	-
FEMALE	-	-	-	-	-
OTHER COUNTRIES					
BOTH SEXES	45,106	628	1,194	2,398	40,886
MALE	22,030	324	451	882	20,373
FEMALE	23,076	304	743	1,516	20,513
NOT REPORTED					
BOTH SEXES	26,108	1,153	3,050	2,231	19,674
MALE	11,471	565	1,673	999	8,234
FEMALE	14,637	588	1,377	1,232	11,440

TABLE 19 - MIGRANT POPULATION BY PLACE OF PREVIOUS RESIDENCE, DURATION OF CONTINUOUS RESIDENCE AND RURAL/URBAN

PLACE OF PREVIOUS RESIDENCE / SEX	MIGRANT POPULATION	DURATION OF CONTINUOUS RESIDENCE			
		LESS THAN 1 YEAR	1 YEAR BUT LESS THAN 5 YEARS	5 YEARS BUT LESS THAN 10 YEARS	10 YEARS AND ABOVE
1	2	3	4	5	6
		KASUR DISTRICT - URBAN			
ALL AREAS					
BOTH SEXES	42,687	2,203	4,648	4,849	30,987
MALE	18,485	987	1,802	2,305	13,391
FEMALE	24,202	1,216	2,846	2,544	17,596
N.W.F.P.					
BOTH SEXES	478	197	39	50	192
MALE	262	93	29	20	120
FEMALE	216	104	10	30	72
FATA					
BOTH SEXES	-	-	-	-	-
MALE	-	-	-	-	-
FEMALE	-	-	-	-	-
PUNJAB					
BOTH SEXES	19,236	1,222	2,593	2,684	12,737
MALE	6,989	542	908	1,222	4,317
FEMALE	12,247	680	1,685	1,462	8,420
ATTOCK					
BOTH SEXES	11	-	-	-	11
MALE	-	-	-	-	-
FEMALE	11	-	-	-	11
RAWALPINDI					
BOTH SEXES	1,461	22	115	362	962
MALE	1,375	22	52	362	939
FEMALE	86	-	63	-	23
JHELUM					
BOTH SEXES	225	-	20	20	185
MALE	96	-	-	10	86
FEMALE	129	-	20	10	99
CHAKWAL					
BOTH SEXES	90	-	-	80	10
MALE	50	-	-	50	-
FEMALE	40	-	-	30	10
SARGODHA					
BOTH SEXES	161	19	21	20	101
MALE	79	9	21	20	29
FEMALE	82	10	-	-	72

TABLE 19 - MIGRANT POPULATION BY PLACE OF PREVIOUS RESIDENCE, DURATION OF CONTINUOUS RESIDENCE AND RURAL/URBAN

PLACE OF PREVIOUS RESIDENCE / SEX	MIGRANT POPULATION	DURATION OF CONTINUOUS RESIDENCE			
		LESS THAN 1 YEAR	1 YEAR BUT LESS THAN 5 YEARS	5 YEARS BUT LESS THAN 10 YEARS	10 YEARS AND ABOVE
1	2	3	4	5	6
		KASUR DISTRICT - URBAN			
BHAKKAR					
BOTH SEXES	10	-	-	10	-
MALE	10	-	-	10	-
FEMALE	-	-	-	-	-
KHUSHAB					
BOTH SEXES	-	-	-	-	-
MALE	-	-	-	-	-
FEMALE	-	-	-	-	-
MIANWALI					
BOTH SEXES	50	-	-	30	20
MALE	10	-	-	10	-
FEMALE	40	-	-	20	20
FAISALABAD					
BOTH SEXES	1,027	52	231	72	672
MALE	240	31	40	-	169
FEMALE	787	21	191	72	503
JHANG					
BOTH SEXES	96	49	-	-	47
MALE	36	19	-	-	17
FEMALE	60	30	-	-	30
TOBA TEK SINGH					
BOTH SEXES	108	-	20	-	88
MALE	19	-	-	-	19
FEMALE	89	-	20	-	69
GUJRANWALA					
BOTH SEXES	410	11	84	40	275
MALE	111	-	31	10	70
FEMALE	299	11	53	30	205
HAFIZABAD					
BOTH SEXES	-	-	-	-	-
MALE	-	-	-	-	-
FEMALE	-	-	-	-	-
GUJRAT					
BOTH SEXES	227	-	59	67	101
MALE	115	-	29	27	59
FEMALE	112	-	30	40	42

TABLE 19 - MIGRANT POPULATION BY PLACE OF PREVIOUS RESIDENCE, DURATION CONTINUOUS RESIDENCE AND RURAL/URBAN

PLACE OF PREVIOUS RESIDENCE / SEX	MIGRANT POPULATION	DURATION OF CONTINUOUS RESIDENCE			
		LESS THAN 1 YEAR	1 YEAR BUT LESS THAN 5 YEARS	5 YEARS BUT LESS THAN 10 YEARS	10 YEARS AND ABOVE
1	2	3	4	5	6
		KASUR DISTRICT - URBAN			
MANDI BAHAUDDIN					
BOTH SEXES	31	-	-	-	31
MALE	10	-	-	-	10
FEMALE	21	-	-	-	21
SIALKOT					
BOTH SEXES	326	10	64	40	212
MALE	112	-	31	30	51
FEMALE	214	10	33	10	161
NAROWAL					
BOTH SEXES	42	-	-	10	32
MALE	11	-	-	-	11
FEMALE	31	-	-	10	21
LAHORE					
BOTH SEXES	6,536	259	810	817	4,650
MALE	1,626	86	254	242	1,044
FEMALE	4,910	173	556	575	3,606
OKARA					
BOTH SEXES	2,139	306	245	252	1,336
MALE	758	132	60	79	487
FEMALE	1,381	174	185	173	849
SHEIKHUPURA					
BOTH SEXES	1,533	50	250	224	1,009
MALE	527	-	108	82	337
FEMALE	1,006	50	142	142	672
VEHARI					
BOTH SEXES	906	191	229	117	369
MALE	403	117	98	53	135
FEMALE	503	74	131	64	234
SAHIWAL					
BOTH SEXES	1,314	95	145	121	953
MALE	462	42	61	60	299
FEMALE	852	53	84	61	654
PAKPATTAN					
BOTH SEXES	351	-	11	10	330
MALE	98	-	-	-	98
FEMALE	253	-	11	10	232

TABLE 19 - MIGRANT POPULATION BY PLACE OF PREVIOUS RESIDENCE, DURATION , CONTINUOUS RESIDENCE AND RURAL/URBAN

PLACE OF PREVIOUS RESIDENCE / SEX	MIGRANT POPULATION	DURATION OF CONTINUOUS RESIDENCE			
		LESS THAN 1 YEAR	1 YEAR BUT LESS THAN 5 YEARS	5 YEARS BUT LESS THAN 10 YEARS	10 YEARS AND ABOVE
1	2	3	4	5	6
		KASUR DISTRICT - URBAN			
MULTAN					
BOTH SEXES	562	11	52	115	384
MALE	217	-	20	74	123
FEMALE	345	11	32	41	261
LODHRAN					
BOTH SEXES	33	11	-	-	22
MALE	-	-	-	-	-
FEMALE	33	11	-	-	22
KHANEWAL					
BOTH SEXES	331	41	-	50	240
MALE	72	10	-	10	52
FEMALE	259	31	-	40	188
DERA GHAZI KHAN					
BOTH SEXES	-	-	-	-	-
MALE	-	-	-	-	-
FEMALE	-	-	-	-	-
RAJANPUR					
BOTH SEXES	-	-	-	-	-
MALE	-	-	-	-	-
FEMALE	-	-	-	-	-
LAYYAH					
BOTH SEXES	148	21	21	22	84
MALE	95	21	10	11	53
FEMALE	53	-	11	11	31
MUZAFFARGARH					
BOTH SEXES	52	11	10	11	20
MALE	11	11	-	-	-
FEMALE	41	-	10	11	20
BAHAWALPUR					
BOTH SEXES	124	11	-	-	113
MALE	32	11	-	-	21
FEMALE	92	-	-	-	92
BAHAWALNAGAR					
BOTH SEXES	879	52	206	194	427
MALE	414	31	93	82	208
FEMALE	465	21	113	112	219

TABLE 19 - MIGRANT POPULATION BY PLACE OF PREVIOUS RESIDENCE, DURATION OF CONTINUOUS RESIDENCE AND RURAL/URBAN

PLACE OF PREVIOUS RESIDENCE / SEX	MIGRANT POPULATION	DURATION OF CONTINUOUS RESIDENCE			
		LESS THAN 1 YEAR	1 YEAR BUT LESS THAN 5 YEARS	5 YEARS BUT LESS THAN 10 YEARS	10 YEARS AND ABOVE
1	2	3	4	5	6
		KASUR DISTRICT - URBAN			
RAHIM YAR KHAN					
BOTH SEXES	53	-	-	-	53
MALE	-	-	-	-	-
FEMALE	53	-	-	-	53
SINDH					
BOTH SEXES	567	20	129	143	275
MALE	211	10	49	50	102
FEMALE	356	10	80	93	173
BALOCHISTAN					
BOTH SEXES	10	-	-	-	10
MALE	-	-	-	-	-
FEMALE	10	-	-	-	10
ISLAMABAD					
BOTH SEXES	-	-	-	-	-
MALE	-	-	-	-	-
FEMALE	-	-	-	-	-
A.J.& KASHMIR					
BOTH SEXES	65	-	-	33	32
MALE	65	-	-	33	32
FEMALE	-	-	-	-	-
NORTHERN AREAS					
BOTH SEXES	-	-	-	-	-
MALE	-	-	-	-	-
FEMALE	-	-	-	-	-
OTHER COUNTRIES					
BOTH SEXES	15,766	445	987	795	13,539
MALE	7,748	231	419	371	6,727
FEMALE	8,018	214	568	424	6,812
NOT REPORTED					
BOTH SEXES	6,565	319	900	1,144	4,202
MALE	3,210	111	397	609	2,093
FEMALE	3,355	208	503	535	2,109

TABLE 20 - MIGRANT POPULATION (10 YEARS AND ABOVE) BY PLACE OF PREVIOUS RESIDENCE, LITERACY, EDUCATIONAL ATTAINMENT AND RURAL/URBAN

PLACE OF PREVIOUS RESIDENCE / SEX	MIGRANT POPULATION				FORMALLY LITERATE MIGRANT POPULATION BY EDUCATIONAL ATTAINMENT			
	TOTAL	ILLITERATE	INFORMAL LITERATE	FORMAL LITERATE	BELOW MATRIC	MATRIC BUT BELOW DEGREE	DEGREE AND ABOVE	OTHERS
1	2	3	4	5	6	7	8	9
				KASUR DISTRICT				
ALL AREAS								
BOTH SEXES	153,142	113,913	462	38,767	26,934	9,739	1,454	640
MALE	65,831	42,760	127	22,944	16,019	5,698	941	286
FEMALE	87,311	71,153	335	15,823	10,915	4,041	513	354
N.W.F.P.								
BOTH SEXES	753	502	-	251	131	59	51	10
MALE	396	224	-	172	111	26	25	10
FEMALE	357	278	-	79	20	33	26	-
FATA								
BOTH SEXES	51	51	-	-	-	-	-	-
MALE	26	26	-	-	-	-	-	-
FEMALE	25	25	-	-	-	-	-	-
PUNJAB								
BOTH SEXES	59,161	40,143	122	18,896	13,185	4,639	872	200
MALE	21,372	11,603	21	9,748	6,813	2,293	566	76
FEMALE	37,789	28,540	101	9,148	6,372	2,346	306	124
ATTOCK								
BOTH SEXES	11	11	-	-	-	-	-	-
MALE	-	-	-	-	-	-	-	-
FEMALE	11	11	-	-	-	-	-	-
RAWALPINDI								
BOTH SEXES	1,451	73	11	1,367	852	441	74	-
MALE	1,375	62	11	1,302	829	409	64	-
FEMALE	76	11	-	65	23	32	10	-
JHELUM								
BOTH SEXES	416	185	-	231	131	70	30	-
MALE	197	51	-	146	86	30	30	-
FEMALE	219	134	-	85	45	40	-	-
CHAKWAL								
BOTH SEXES	90	11	-	79	60	19	-	-
MALE	50	11	-	39	30	9	-	-
FEMALE	40	-	-	40	30	10	-	-
SARGODHA								
BOTH SEXES	592	429	-	163	153	10	-	-
MALE	180	89	-	91	81	10	-	-
FEMALE	412	340	-	72	72	-	-	-

TABLE 20 - MIGRANT POPULATION (10 YEARS AND ABOVE) BY PLACE OF PREVIOUS RESIDENCE, LITERACY, EDUCATIONAL ATTAINMENT AND RURAL/URBAN

PLACE OF PREVIOUS RESIDENCE / SEX	MIGRANT POPULATION				FORMALLY LITERATE MIGRANT POPULATION BY EDUCATIONAL ATTAINMENT			
	TOTAL	ILLITERATE	INFORMAL LITERATE	FORMAL LITERATE	BELOW MATRIC	MATRIC BUT BELOW DEGREE	DEGREE AND ABOVE	OTHERS
1	2	3	4	5	6	7	8	9
				KASUR DISTRICT				
BHAKKAR								
BOTH SEXES	35	35	-	-	-	-	-	-
MALE	10	10	-	-	-	-	-	-
FEMALE	25	25	-	-	-	-	-	-
KHUSHAB								
BOTH SEXES	50	50	-	-	-	-	-	-
MALE	-	-	-	-	-	-	-	-
FEMALE	50	50	-	-	-	-	-	-
MIANWALI								
BOTH SEXES	128	67	-	61	35	26	-	-
MALE	36	10	-	26	-	26	-	-
FEMALE	92	57	-	35	35	-	-	-
FAISALABAD								
BOTH SEXES	4,263	2,551	20	1,692	1,228	360	59	45
MALE	1,513	723	10	780	579	170	11	20
FEMALE	2,750	1,828	10	912	649	190	48	25
JHANG								
BOTH SEXES	468	286	-	182	172	10	-	-
MALE	176	66	-	110	110	-	-	-
FEMALE	292	220	-	72	62	10	-	-
TOBA TEK SINGH								
BOTH SEXES	310	264	-	46	20	-	26	-
MALE	45	9	-	36	10	-	26	-
FEMALE	265	255	-	10	10	-	-	-
GUJRANWALA								
BOTH SEXES	1,570	1,124	10	436	272	153	11	-
MALE	519	295	-	224	159	65	-	-
FEMALE	1,051	829	10	212	113	88	11	-
HAFIZABAD								
BOTH SEXES	-	-	-	-	-	-	-	-
MALE	-	-	-	-	-	-	-	-
FEMALE	-	-	-	-	-	-	-	-
GUJRAT								
BOTH SEXES	737	290	-	447	306	104	11	26
MALE	353	117	-	236	185	25	-	26
FEMALE	384	173	-	211	121	79	11	-

TABLE 20 - MIGRANT POPULATION (10 YEARS AND ABOVE) BY PLACE OF PREVIOUS RESIDENCE, LITERACY, EDUCATIONAL ATTAINMENT AND RURAL/URBAN

PLACE OF PREVIOUS RESIDENCE / SEX	MIGRANT POPULATION				FORMALLY LITERATE MIGRANT POPULATION BY EDUCATIONAL ATTAINMENT			
	TOTAL	ILLITERATE	INFORMAL LITERATE	FORMAL LITERATE	BELOW MATRIC	MATRIC BUT BELOW DEGREE	DEGREE AND ABOVE	OTHERS
1	2	3	4	5	6	7	8	9
				KASUR DISTRICT				
MANDI BAHAUDDIN								
BOTH SEXES	108	21	-	87	87	-	-	-
MALE	34	-	-	34	34	-	-	-
FEMALE	74	21	-	53	53	-	-	-
SIALKOT								
BOTH SEXES	1,190	558	-	632	285	285	62	-
MALE	437	96	-	341	108	171	62	-
FEMALE	753	462	-	291	177	114	-	-
NAROWAL								
BOTH SEXES	92	10	-	82	10	-	72	-
MALE	36	-	-	36	-	-	36	-
FEMALE	56	10	-	46	10	-	36	-
LAHORE								
BOTH SEXES	19,954	13,667	70	6,217	4,243	1,626	286	62
MALE	5,799	3,236	-	2,563	1,706	672	185	-
FEMALE	14,155	10,431	70	3,654	2,537	954	101	62
OKARA								
BOTH SEXES	9,850	7,354	11	2,485	1,824	559	62	40
MALE	3,393	1,978	-	1,415	1,049	285	51	30
FEMALE	6,457	5,376	11	1,070	775	274	11	10
SHEIKHUPURA								
BOTH SEXES	6,301	5,192	-	1,109	913	176	20	-
MALE	2,439	1,809	-	630	528	92	10	-
FEMALE	3,862	3,383	-	479	385	84	10	-
VEHARI								
BOTH SEXES	1,309	943	-	366	315	51	-	-
MALE	416	227	-	189	169	20	-	-
FEMALE	893	716	-	177	146	31	-	-
SAHIWAL								
BOTH SEXES	4,141	2,789	-	1,352	921	348	56	27
MALE	1,493	933	-	560	419	121	20	-
FEMALE	2,648	1,856	-	792	502	227	36	27
PAKPATTAN								
BOTH SEXES	1,016	841	-	175	51	88	36	-
MALE	449	361	-	88	-	52	36	-
FEMALE	567	480	-	87	51	36	-	-

TABLE 20 - MIGRANT POPULATION (10 YEARS AND ABOVE) BY PLACE OF PREVIOUS RESIDENCE, LITERACY, EDUCATIONAL ATTAINMENT AND RURAL/URBAN

PLACE OF PREVIOUS RESIDENCE / SEX	MIGRANT POPULATION				FORMALLY LITERATE MIGRANT POPULATION BY EDUCATIONAL ATTAINMENT			
	TOTAL	ILLITERATE	INFORMAL LITERATE	FORMAL LITERATE	BELOW MATRIC	MATRIC BUT BELOW DEGREE	DEGREE AND ABOVE	OTHERS
1	2	3	4	5	6	7	8	9
				KASUR DISTRICT				
MULTAN								
BOTH SEXES	978	562	-	416	312	83	21	-
MALE	308	159	-	149	128	21	-	-
FEMALE	670	403	-	267	184	62	21	-
LODHRAN								
BOTH SEXES	47	25	-	22	22	-	-	-
MALE	-	-	-	-	-	-	-	-
FEMALE	47	25	-	22	22	-	-	-
KHANEWAL								
BOTH SEXES	765	492	-	273	149	78	46	-
MALE	174	96	-	78	32	11	35	-
FEMALE	591	396	-	195	117	67	11	-
DERA GHAZI KHAN								
BOTH SEXES	27	27	-	-	-	-	-	-
MALE	-	-	-	-	-	-	-	-
FEMALE	27	27	-	-	-	-	-	-
RAJANPUR								
BOTH SEXES	-	-	-	-	-	-	-	-
MALE	-	-	-	-	-	-	-	-
FEMALE	-	-	-	-	-	-	-	-
LAYYAH								
BOTH SEXES	1,531	1,016	-	515	460	55	-	-
MALE	1,425	910	-	515	460	55	-	-
FEMALE	106	106	-	-	-	-	-	-
MUZAFFARGARH								
BOTH SEXES	77	66	-	11	11	-	-	-
MALE	11	-	-	11	11	-	-	-
FEMALE	66	66	-	-	-	-	-	-
BAHAWALPUR								
BOTH SEXES	295	201	-	94	46	48	-	-
MALE	21	10	-	11	-	11	-	-
FEMALE	274	191	-	83	46	37	-	-
BAHAWALNAGAR								
BOTH SEXES	1,178	896	-	282	260	22	-	-
MALE	431	320	-	111	100	11	-	-
FEMALE	747	576	-	171	160	11	-	-

TABLE 20 - MIGRANT POPULATION (10 YEARS AND ABOVE) BY PLACE OF PREVIOUS RESIDENCE, LITERACY, EDUCATIONAL ATTAINMENT AND RURAL/URBAN

PLACE OF PREVIOUS RESIDENCE / SEX	MIGRANT POPULATION				FORMALLY LITERATE MIGRANT POPULATION BY EDUCATIONAL ATTAINMENT			
	TOTAL	ILLITERATE	INFORMAL LITERATE	FORMAL LITERATE	BELOW MATRIC	MATRIC BUT BELOW DEGREE	DEGREE AND ABOVE	OTHERS
1	2	3	4	5	6	7	8	9
				KASUR DISTRICT				
RAHIM YAR KHAN								
BOTH SEXES	181	107	-	74	47	27	-	-
MALE	52	25	-	27	-	27	-	-
FEMALE	129	82	-	47	47	-	-	-
SINDH								
BOTH SEXES	2,346	1,466	25	855	705	129	21	-
MALE	921	463	25	433	361	51	21	-
FEMALE	1,425	1,003	-	422	344	78	-	-
BALOCHISTAN								
BOTH SEXES	36	-	-	36	26	10	-	-
MALE	26	-	-	26	26	-	-	-
FEMALE	10	-	-	10	-	10	-	-
ISLAMABAD								
BOTH SEXES	-	-	-	-	-	-	-	-
MALE	-	-	-	-	-	-	-	-
FEMALE	-	-	-	-	-	-	-	-
A.J.& KASHMIR								
BOTH SEXES	117	10	-	107	48	59	-	-
MALE	91	10	-	81	22	59	-	-
FEMALE	26	-	-	26	26	-	-	-
NORTHERN AREAS								
BOTH SEXES	-	-	-	-	-	-	-	-
MALE	-	-	-	-	-	-	-	-
FEMALE	-	-	-	-	-	-	-	-
OTHER COUNTRIES								
BOTH SEXES	60,156	48,967	132	11,057	7,777	2,786	244	250
MALE	29,425	21,713	25	7,687	5,508	1,834	187	158
FEMALE	30,731	27,254	107	3,370	2,269	952	57	92
NOT REPORTED								
BOTH SEXES	30,522	22,774	183	7,565	5,062	2,057	266	180
MALE	13,574	8,721	56	4,797	3,178	1,435	142	42
FEMALE	16,948	14,053	127	2,768	1,884	622	124	138

TABLE 20 - MIGRANT POPULATION (10 YEARS AND ABOVE) BY PLACE OF PREVIOUS RESIDENCE, LITERACY, EDUCATIONAL ATTAINMENT AND RURAL/URBAN

PLACE OF PREVIOUS RESIDENCE / SEX	MIGRANT POPULATION				FORMALLY LITERATE MIGRANT POPULATION BY EDUCATIONAL ATTAINMENT			
	TOTAL	ILLITERATE	INFORMAL LITERATE	FORMAL LITERATE	BELOW MATRIC	MATRIC BUT BELOW DEGREE	DEGREE AND ABOVE	OTHERS
1	2	3	4	5	6	7	8	9
				KASUR DISTRICT - RURAL				
ALL AREAS								
BOTH SEXES	112,664	90,248	318	22,098	16,128	4,862	637	471
MALE	48,575	34,429	97	14,049	10,349	3,057	454	189
FEMALE	64,089	55,819	221	8,049	5,779	1,805	183	282
N.W.F.P.								
BOTH SEXES	409	257	-	152	52	49	51	-
MALE	206	103	-	103	52	26	25	-
FEMALE	203	154	-	49	-	23	26	-
FATA								
BOTH SEXES	51	51	-	-	-	-	-	-
MALE	26	26	-	-	-	-	-	-
FEMALE	25	25	-	-	-	-	-	-
PUNJAB								
BOTH SEXES	41,242	31,286	49	9,907	7,354	2,010	414	129
MALE	15,073	9,536	-	5,537	4,071	1,131	309	26
FEMALE	26,169	21,750	49	4,370	3,283	879	105	103
ATTOCK								
BOTH SEXES	-	-	-	-	-	-	-	-
MALE	-	-	-	-	-	-	-	-
FEMALE	-	-	-	-	-	-	-	-
RAWALPINDI								
BOTH SEXES	-	-	-	-	-	-	-	-
MALE	-	-	-	-	-	-	-	-
FEMALE	-	-	-	-	-	-	-	-
JHELUM								
BOTH SEXES	221	146	-	75	75	-	-	-
MALE	101	51	-	50	50	-	-	-
FEMALE	120	95	-	25	25	-	-	-
CHAKWAL								
BOTH SEXES	-	-	-	-	-	-	-	-
MALE	-	-	-	-	-	-	-	-
FEMALE	-	-	-	-	-	-	-	-
SARGODHA								
BOTH SEXES	431	328	-	103	103	-	-	-
MALE	101	50	-	51	51	-	-	-
FEMALE	330	278	-	52	52	-	-	-

TABLE 20 - MIGRANT POPULATION (10 YEARS AND ABOVE) BY PLACE OF PREVIOUS RESIDENCE, LITERACY, EDUCATIONAL ATTAINMENT AND RURAL/URBAN

PLACE OF PREVIOUS RESIDENCE / SEX	MIGRANT POPULATION				FORMALLY LITERATE MIGRANT POPULATION BY EDUCATIONAL ATTAINMENT			
	TOTAL	ILLITERATE	INFORMAL LITERATE	FORMAL LITERATE	BELOW MATRIC	MATRIC BUT BELOW DEGREE	DEGREE AND ABOVE	OTHERS
1	2	3	4	5	6	7	8	9
				KASUR DISTRICT - RURAL				
BHAKKAR								
BOTH SEXES	25	25	-	-	-	-	-	-
MALE	-	-	-	-	-	-	-	-
FEMALE	25	25	-	-	-	-	-	-
KHUSHAB								
BOTH SEXES	50	50	-	-	-	-	-	-
MALE	-	-	-	-	-	-	-	-
FEMALE	50	50	-	-	-	-	-	-
MIANWALI								
BOTH SEXES	78	27	-	51	25	26	-	-
MALE	26	-	-	26	-	26	-	-
FEMALE	52	27	-	25	25	-	-	-
FAISALABAD								
BOTH SEXES	3,266	2,145	-	1,121	862	207	27	25
MALE	1,273	664	-	609	480	129	-	-
FEMALE	1,993	1,481	-	512	382	78	27	25
JHANG								
BOTH SEXES	402	249	-	153	153	-	-	-
MALE	150	49	-	101	101	-	-	-
FEMALE	252	200	-	52	52	-	-	-
TOBA TEK SINGH								
BOTH SEXES	202	176	-	26	-	-	26	-
MALE	26	-	-	26	-	-	26	-
FEMALE	176	176	-	-	-	-	-	-
GUJRANWALA								
BOTH SEXES	1,204	920	-	284	182	102	-	-
MALE	430	275	-	155	131	24	-	-
FEMALE	774	645	-	129	51	78	-	-
HAFIZABAD								
BOTH SEXES	-	-	-	-	-	-	-	-
MALE	-	-	-	-	-	-	-	-
FEMALE	-	-	-	-	-	-	-	-
GUJRAT								
BOTH SEXES	540	174	-	366	236	104	-	26
MALE	258	52	-	206	155	25	-	26
FEMALE	282	122	-	160	81	79	-	-

TABLE 20 - MIGRANT POPULATION (10 YEARS AND ABOVE) BY PLACE OF PREVIOUS RESIDENCE, LITERACY, EDUCATIONAL ATTAINMENT AND RURAL/URBAN

PLACE OF PREVIOUS RESIDENCE / SEX	MIGRANT POPULATION				FORMALLY LITERATE MIGRANT POPULATION BY EDUCATIONAL ATTAINMENT			
	TOTAL	ILLITERATE	INFORMAL LITERATE	FORMAL LITERATE	BELOW MATRIC	MATRIC BUT BELOW DEGREE	DEGREE AND ABOVE	OTHERS
1	2	3	4	5	6	7	8	9
				KASUR DISTRICT - RURAL				
MANDI BAHAUDDIN								
BOTH SEXES	77	-	-	77	77	-	-	-
MALE	24	-	-	24	24	-	-	-
FEMALE	53	-	-	53	53	-	-	-
SIALKOT								
BOTH SEXES	895	404	-	491	182	257	52	-
MALE	356	76	-	280	76	152	52	-
FEMALE	539	328	-	211	106	105	-	-
NAROWAL								
BOTH SEXES	50	-	-	50	-	-	50	-
MALE	25	-	-	25	-	-	25	-
FEMALE	25	-	-	25	-	-	25	-
LAHORE								
BOTH SEXES	13,700	10,488	49	3,163	2,339	641	132	51
MALE	4,309	2,693	-	1,616	1,073	438	105	-
FEMALE	9,391	7,795	49	1,547	1,266	203	27	51
OKARA								
BOTH SEXES	7,894	6,421	-	1,473	1,132	290	51	-
MALE	2,716	1,740	-	976	742	183	51	-
FEMALE	5,178	4,681	-	497	390	107	-	-
SHEIKHUPURA								
BOTH SEXES	4,880	4,266	-	614	562	52	-	-
MALE	1,984	1,603	-	381	381	-	-	-
FEMALE	2,896	2,663	-	233	181	52	-	-
VEHARI								
BOTH SEXES	551	368	-	183	183	-	-	-
MALE	131	53	-	78	78	-	-	-
FEMALE	420	315	-	105	105	-	-	-
SAHIWAL								
BOTH SEXES	2,950	2,257	-	693	487	153	26	27
MALE	1,103	797	-	306	255	51	-	-
FEMALE	1,847	1,460	-	387	232	102	26	27
PAKPATTAN								
BOTH SEXES	665	563	-	102	-	77	25	-
MALE	351	274	-	77	-	52	25	-
FEMALE	314	289	-	25	-	25	-	-

TABLE 20 - MIGRANT POPULATION (10 YEARS AND ABOVE) BY PLACE OF PREVIOUS RESIDENCE, LITERACY, EDUCATIONAL ATTAINMENT AND RURAL/URBAN

PLACE OF PREVIOUS RESIDENCE / SEX	MIGRANT POPULATION				FORMALLY LITERATE MIGRANT POPULATION BY EDUCATIONAL ATTAINMENT			
	TOTAL	ILLITERATE	INFORMAL LITERATE	FORMAL LITERATE	BELOW MATRIC	MATRIC BUT BELOW DEGREE	DEGREE AND ABOVE	OTHERS
1	2	3	4	5	6	7	8	9
				KASUR DISTRICT - RURAL				
MULTAN								
BOTH SEXES	427	325	-	102	102	-	-	-
MALE	102	77	-	25	25	-	-	-
FEMALE	325	248	-	77	77	-	-	-
LODHRAN								
BOTH SEXES	25	25	-	-	-	-	-	-
MALE	-	-	-	-	-	-	-	-
FEMALE	25	25	-	-	-	-	-	-
KHANEWAL								
BOTH SEXES	454	329	-	125	76	24	25	-
MALE	102	77	-	25	-	-	25	-
FEMALE	352	252	-	100	76	24	-	-
DERA GHAZI KHAN								
BOTH SEXES	27	27	-	-	-	-	-	-
MALE	-	-	-	-	-	-	-	-
FEMALE	27	27	-	-	-	-	-	-
RAJANPUR								
BOTH SEXES	-	-	-	-	-	-	-	-
MALE	-	-	-	-	-	-	-	-
FEMALE	-	-	-	-	-	-	-	-
LAYYAH								
BOTH SEXES	1,427	954	-	473	449	24	-	-
MALE	1,352	879	-	473	449	24	-	-
FEMALE	75	75	-	-	-	-	-	-
MUZAFFARGARH								
BOTH SEXES	25	25	-	-	-	-	-	-
MALE	-	-	-	-	-	-	-	-
FEMALE	25	25	-	-	-	-	-	-
BAHAWALPUR								
BOTH SEXES	182	130	-	52	26	26	-	-
MALE	-	-	-	-	-	-	-	-
FEMALE	182	130	-	52	26	26	-	-
BAHAWALNAGAR								
BOTH SEXES	466	388	-	78	78	-	-	-
MALE	101	101	-	-	-	-	-	-
FEMALE	365	287	-	78	78	-	-	-

TABLE 20 - MIGRANT POPULATION (10 YEARS AND ABOVE) BY PLACE OF PREVIOUS RESIDENCE, LITERACY, EDUCATIONAL ATTAINMENT AND RURAL/URBAN

PLACE OF PREVIOUS RESIDENCE / SEX	MIGRANT POPULATION				FORMALLY LITERATE MIGRANT POPULATION BY EDUCATIONAL ATTAINMENT			
	TOTAL	ILLITERATE	INFORMAL LITERATE	FORMAL LITERATE	BELOW MATRIC	MATRIC BUT BELOW DEGREE	DEGREE AND ABOVE	OTHERS
1	2	3	4	5	6	7	8	9
				KASUR DISTRICT - RURAL				
RAHIM YAR KHAN								
BOTH SEXES	128	76	-	52	25	27	-	-
MALE	52	25	-	27	-	27	-	-
FEMALE	76	51	-	25	25	-	-	-
SINDH								
BOTH SEXES	1,891	1,301	25	565	487	78	-	-
MALE	781	426	25	330	279	51	-	-
FEMALE	1,110	875	-	235	208	27	-	-
BALOCHISTAN								
BOTH SEXES	26	-	-	26	26	-	-	-
MALE	26	-	-	26	26	-	-	-
FEMALE	-	-	-	-	-	-	-	-
ISLAMABAD								
BOTH SEXES	-	-	-	-	-	-	-	-
MALE	-	-	-	-	-	-	-	-
FEMALE	-	-	-	-	-	-	-	-
A.J.& KASHMIR								
BOTH SEXES	52	-	-	52	26	26	-	-
MALE	26	-	-	26	-	26	-	-
FEMALE	26	-	-	26	26	-	-	-
NORTHERN AREAS								
BOTH SEXES	-	-	-	-	-	-	-	-
MALE	-	-	-	-	-	-	-	-
FEMALE	-	-	-	-	-	-	-	-
OTHER COUNTRIES								
BOTH SEXES	44,623	38,325	70	6,228	4,532	1,448	76	172
MALE	21,829	17,287	25	4,517	3,469	877	50	121
FEMALE	22,794	21,038	45	1,711	1,063	571	26	51
NOT REPORTED								
BOTH SEXES	24,370	19,028	174	5,168	3,651	1,251	96	170
MALE	10,608	7,051	47	3,510	2,452	946	70	42
FEMALE	13,762	11,977	127	1,658	1,199	305	26	128

TABLE 20 - MIGRANT POPULATION (10 YEARS AND ABOVE) BY PLACE OF PREVIOUS RESIDENCE, LITERACY, EDUCATIONAL ATTAINMENT AND RURAL/URBAN

PLACE OF PREVIOUS RESIDENCE / SEX	MIGRANT POPULATION				FORMALLY LITERATE MIGRANT POPULATION BY EDUCATIONAL ATTAINMENT			
	TOTAL	ILLITERATE	INFORMAL LITERATE	FORMAL LITERATE	BELOW MATRIC	MATRIC BUT BELOW DEGREE	DEGREE AND ABOVE	OTHERS
1	2	3	4	5	6	7	8	9
				KASUR DISTRICT - URBAN				
ALL AREAS								
BOTH SEXES	40,478	23,665	144	16,669	10,806	4,877	817	169
MALE	17,256	8,331	30	8,895	5,670	2,641	487	97
FEMALE	23,222	15,334	114	7,774	5,136	2,236	330	72
N.W.F.P.								
BOTH SEXES	344	245	-	99	79	10	-	10
MALE	190	121	-	69	59	-	-	10
FEMALE	154	124	-	30	20	10	-	-
FATA								
BOTH SEXES	-	-	-	-	-	-	-	-
MALE	-	-	-	-	-	-	-	-
FEMALE	-	-	-	-	-	-	-	-
PUNJAB								
BOTH SEXES	17,919	8,857	73	8,989	5,831	2,629	458	71
MALE	6,299	2,067	21	4,211	2,742	1,162	257	50
FEMALE	11,620	6,790	52	4,778	3,089	1,467	201	21
ATTOCK								
BOTH SEXES	11	11	-	-	-	-	-	-
MALE	-	-	-	-	-	-	-	-
FEMALE	11	11	-	-	-	-	-	-
RAWALPINDI								
BOTH SEXES	1,451	73	11	1,367	852	441	74	-
MALE	1,375	62	11	1,302	829	409	64	-
FEMALE	76	11	-	65	23	32	10	-
JHELUM								
BOTH SEXES	195	39	-	156	56	70	30	-
MALE	96	-	-	96	36	30	30	-
FEMALE	99	39	-	60	20	40	-	-
CHAKWAL								
BOTH SEXES	90	11	-	79	60	19	-	-
MALE	50	11	-	39	30	9	-	-
FEMALE	40	-	-	40	30	10	-	-
SARGODHA								
BOTH SEXES	161	101	-	60	50	10	-	-
MALE	79	39	-	40	30	10	-	-
FEMALE	82	62	-	20	20	-	-	-

TABLE 20 - MIGRANT POPULATION (10 YEARS AND ABOVE) BY PLACE OF PREVIOUS RESIDENCE, LITERACY, EDUCATIONAL ATTAINMENT AND RURAL/URBAN

PLACE OF PREVIOUS RESIDENCE / SEX	MIGRANT POPULATION				FORMALLY LITERATE MIGRANT POPULATION BY EDUCATIONAL ATTAINMENT			
	TOTAL	ILLITERATE	INFORMAL LITERATE	FORMAL LITERATE	BELOW MATRIC	MATRIC BUT BELOW DEGREE	DEGREE AND ABOVE	OTHERS
1	2	3	4	5	6	7	8	9
				KASUR DISTRICT - URBAN				
BHAKKAR								
BOTH SEXES	10	10	-	-	-	-	-	-
MALE	10	10	-	-	-	-	-	-
FEMALE	-	-	-	-	-	-	-	-
KHUSHAB								
BOTH SEXES	-	-	-	-	-	-	-	-
MALE	-	-	-	-	-	-	-	-
FEMALE	-	-	-	-	-	-	-	-
MIANWALI								
BOTH SEXES	50	40	-	10	10	-	-	-
MALE	10	10	-	-	-	-	-	-
FEMALE	40	30	-	10	10	-	-	-
FAISALABAD								
BOTH SEXES	997	406	20	571	366	153	32	20
MALE	240	59	10	171	99	41	11	20
FEMALE	757	347	10	400	267	112	21	-
JHANG								
BOTH SEXES	66	37	-	29	19	10	-	-
MALE	26	17	-	9	9	-	-	-
FEMALE	40	20	-	20	10	10	-	-
TOBA TEK SINGH								
BOTH SEXES	108	88	-	20	20	-	-	-
MALE	19	9	-	10	10	-	-	-
FEMALE	89	79	-	10	10	-	-	-
GUJRANWALA								
BOTH SEXES	366	204	10	152	90	51	11	-
MALE	89	20	-	69	28	41	-	-
FEMALE	277	184	10	83	62	10	11	-
HAFIZABAD								
BOTH SEXES	-	-	-	-	-	-	-	-
MALE	-	-	-	-	-	-	-	-
FEMALE	-	-	-	-	-	-	-	-
GUJRAT								
BOTH SEXES	197	116	-	81	70	-	11	-
MALE	95	65	-	30	30	-	-	-
FEMALE	102	51	-	51	40	-	11	-

TABLE 20 - MIGRANT POPULATION (10 YEARS AND ABOVE) BY PLACE OF PREVIOUS RESIDENCE, LITERACY, EDUCATIONAL ATTAINMENT AND RURAL/URBAN

PLACE OF PREVIOUS RESIDENCE / SEX	MIGRANT POPULATION				FORMALLY LITERATE MIGRANT POPULATION BY EDUCATIONAL ATTAINMENT			
	TOTAL	ILLITERATE	INFORMAL LITERATE	FORMAL LITERATE	BELOW MATRIC	MATRIC BUT BELOW DEGREE	DEGREE AND ABOVE	OTHERS
1	2	3	4	5	6	7	8	9
				KASUR DISTRICT - URBAN				
MANDI BAHAUDDIN								
BOTH SEXES	31	21	-	10	10	-	-	-
MALE	10	-	-	10	10	-	-	-
FEMALE	21	21	-	-	-	-	-	-
SIALKOT								
BOTH SEXES	295	154	-	141	103	28	10	-
MALE	81	20	-	61	32	19	10	-
FEMALE	214	134	-	80	71	9	-	-
NAROWAL								
BOTH SEXES	42	10	-	32	10	-	22	-
MALE	11	-	-	11	-	-	11	-
FEMALE	31	10	-	21	10	-	11	-
LAHORE								
BOTH SEXES	6,254	3,179	21	3,054	1,904	985	154	11
MALE	1,490	543	-	947	633	234	80	-
FEMALE	4,764	2,636	21	2,107	1,271	751	74	11
OKARA								
BOTH SEXES	1,956	933	11	1,012	692	269	11	40
MALE	677	238	-	439	307	102	-	30
FEMALE	1,279	695	11	573	385	167	11	10
SHEIKHUPURA								
BOTH SEXES	1,421	926	-	495	351	124	20	-
MALE	455	206	-	249	147	92	10	-
FEMALE	966	720	-	246	204	32	10	-
VEHARI								
BOTH SEXES	758	575	-	183	132	51	-	-
MALE	285	174	-	111	91	20	-	-
FEMALE	473	401	-	72	41	31	-	-
SAHIWAL								
BOTH SEXES	1,191	532	-	659	434	195	30	-
MALE	390	136	-	254	164	70	20	-
FEMALE	801	396	-	405	270	125	10	-
PAKPATTAN								
BOTH SEXES	351	278	-	73	51	11	11	-
MALE	98	87	-	11	-	-	11	-
FEMALE	253	191	-	62	51	11	-	-

TABLE 20 - MIGRANT POPULATION (10 YEARS AND ABOVE) BY PLACE OF PREVIOUS RESIDENCE, LITERACY, EDUCATIONAL ATTAINMENT AND RURAL/URBAN

PLACE OF PREVIOUS RESIDENCE / SEX	MIGRANT POPULATION				FORMALLY LITERATE MIGRANT POPULATION BY EDUCATIONAL ATTAINMENT			
	TOTAL	ILLITERATE	INFORMAL LITERATE	FORMAL LITERATE	BELOW MATRIC	MATRIC BUT BELOW DEGREE	DEGREE AND ABOVE	OTHERS
1	2	3	4	5	6	7	8	9
				KASUR DISTRICT - URBAN				
MULTAN								
BOTH SEXES	551	237	-	314	210	83	21	-
MALE	206	82	-	124	103	21	-	-
FEMALE	345	155	-	190	107	62	21	-
LODHRAN								
BOTH SEXES	22	-	-	22	22	-	-	-
MALE	-	-	-	-	-	-	-	-
FEMALE	22	-	-	22	22	-	-	-
KHANEWAL								
BOTH SEXES	311	163	-	148	73	54	21	-
MALE	72	19	-	53	32	11	10	-
FEMALE	239	144	-	95	41	43	11	-
DERA GHAZI KHAN								
BOTH SEXES	-	-	-	-	-	-	-	-
MALE	-	-	-	-	-	-	-	-
FEMALE	-	-	-	-	-	-	-	-
RAJANPUR								
BOTH SEXES	-	-	-	-	-	-	-	-
MALE	-	-	-	-	-	-	-	-
FEMALE	-	-	-	-	-	-	-	-
LAYYAH								
BOTH SEXES	104	62	-	42	11	31	-	-
MALE	73	31	-	42	11	31	-	-
FEMALE	31	31	-	-	-	-	-	-
MUZAFFARGARH								
BOTH SEXES	52	41	-	11	11	-	-	-
MALE	11	-	-	11	11	-	-	-
FEMALE	41	41	-	-	-	-	-	-
BAHAWALPUR								
BOTH SEXES	113	71	-	42	20	22	-	-
MALE	21	10	-	11	-	11	-	-
FEMALE	92	61	-	31	20	11	-	-
BAHAWALNAGAR								
BOTH SEXES	712	508	-	204	182	22	-	-
MALE	330	219	-	111	100	11	-	-
FEMALE	382	289	-	93	82	11	-	-

TABLE 20 - MIGRANT POPULATION (10 YEARS AND ABOVE) BY PLACE OF PREVIOUS RESIDENCE, LITERACY, EDUCATIONAL ATTAINMENT AND RURAL/URBAN

PLACE OF PREVIOUS RESIDENCE / SEX	MIGRANT POPULATION				FORMALLY LITERATE MIGRANT POPULATION BY EDUCATIONAL ATTAINMENT			
	TOTAL	ILLITERATE	INFORMAL LITERATE	FORMAL LITERATE	BELOW MATRIC	MATRIC BUT BELOW DEGREE	DEGREE AND ABOVE	OTHERS
1	2	3	4	5	6	7	8	9
				KASUR DISTRICT - URBAN				
RAHIM YAR KHAN								
BOTH SEXES	53	31	-	22	22	-	-	-
MALE	-	-	-	-	-	-	-	-
FEMALE	53	31	-	22	22	-	-	-
SINDH								
BOTH SEXES	455	165	-	290	218	51	21	-
MALE	140	37	-	103	82	-	21	-
FEMALE	315	128	-	187	136	51	-	-
BALOCHISTAN								
BOTH SEXES	10	-	-	10	-	10	-	-
MALE	-	-	-	-	-	-	-	-
FEMALE	10	-	-	10	-	10	-	-
ISLAMABAD								
BOTH SEXES	-	-	-	-	-	-	-	-
MALE	-	-	-	-	-	-	-	-
FEMALE	-	-	-	-	-	-	-	-
A.J.& KASHMIR								
BOTH SEXES	65	10	-	55	22	33	-	-
MALE	65	10	-	55	22	33	-	-
FEMALE	-	-	-	-	-	-	-	-
NORTHERN AREAS								
BOTH SEXES	-	-	-	-	-	-	-	-
MALE	-	-	-	-	-	-	-	-
FEMALE	-	-	-	-	-	-	-	-
OTHER COUNTRIES								
BOTH SEXES	15,533	10,642	62	4,829	3,245	1,338	168	78
MALE	7,596	4,426	-	3,170	2,039	957	137	37
FEMALE	7,937	6,216	62	1,659	1,206	381	31	41
NOT REPORTED								
BOTH SEXES	6,152	3,746	9	2,397	1,411	806	170	10
MALE	2,966	1,670	9	1,287	726	489	72	-
FEMALE	3,186	2,076	-	1,110	685	317	98	10

TABLE 21 - MIGRANT POPULATION BY PLACE OF PREVIOUS RESIDENCE, REASON FOR MIGRATION, SEX AND RURAL/URBAN

PLACE OF PREVIOUS RESIDENCE / SEX	TOTAL MIGRANTS	MIGRANT POPULATION BY REASON OF MIGRATION							
		STUDY	MARRIAGE	MOVED WITH HEAD	BUSINESS	EMPLOYMENT/ TRANSFER	RETURNING HOME	HEALTH	OTHERS
1	2	3	4	5	6	7	8	9	10
				KASUR DISTRICT					
ALL AREAS									
BOTH SEXES	161,526	342	44,754	49,698	12,632	5,009	1,407	62	47,622
MALE	69,927	267	1,685	21,648	11,365	4,799	884	24	29,255
FEMALE	91,599	75	43,069	28,050	1,267	210	523	38	18,367
N.W.F.P.									
BOTH SEXES	913	-	65	480	91	28	-	-	249
MALE	468	-	-	231	91	28	-	-	118
FEMALE	445	-	65	249	-	-	-	-	131
FATA									
BOTH SEXES	51	-	-	25	-	-	-	-	26
MALE	26	-	-	-	-	-	-	-	26
FEMALE	25	-	-	25	-	-	-	-	-
PUNJAB									
BOTH SEXES	64,109	221	26,172	19,962	7,437	3,601	724	62	5,930
MALE	23,720	172	1,002	8,530	6,556	3,514	474	24	3,448
FEMALE	40,389	49	25,170	11,432	881	87	250	38	2,482
SINDH									
BOTH SEXES	2,708	-	822	959	331	59	62	-	475
MALE	1,114	-	37	395	304	59	36	-	283
FEMALE	1,594	-	785	564	27	-	26	-	192
BALOCHISTAN									
BOTH SEXES	36	-	10	-	-	-	-	-	26
MALE	26	-	-	-	-	-	-	-	26
FEMALE	10	-	10	-	-	-	-	-	-
ISLAMABAD									
BOTH SEXES	-	-	-	-	-	-	-	-	-
MALE	-	-	-	-	-	-	-	-	-
FEMALE	-	-	-	-	-	-	-	-	-
A.J.& KASHMIR									
BOTH SEXES	164	-	-	73	-	91	-	-	-
MALE	114	-	-	23	-	91	-	-	-
FEMALE	50	-	-	50	-	-	-	-	-
NORTHERN AREAS									
BOTH SEXES	-	-	-	-	-	-	-	-	-
MALE	-	-	-	-	-	-	-	-	-
FEMALE	-	-	-	-	-	-	-	-	-
OTHER COUNTRIES									
BOTH SEXES	60,872	41	8,932	18,849	930	112	274	-	31,734
MALE	29,778	41	287	8,819	845	90	193	-	19,503
FEMALE	31,094	-	8,645	10,030	85	22	81	-	12,231
NOT REPORTED									
BOTH SEXES	32,673	80	8,753	9,350	3,843	1,118	347	-	9,182
MALE	14,681	54	359	3,650	3,569	1,017	181	-	5,851
FEMALE	17,992	26	8,394	5,700	274	101	166	-	3,331

TABLE 21 - MIGRANT POPULATION BY PLACE OF PREVIOUS RESIDENCE, REASON FOR MIGRATION, SEX AND RURAL/URBAN

PLACE OF PREVIOUS RESIDENCE / SEX	TOTAL MIGRANTS	MIGRANT POPULATION BY REASO OF MIGRATION							
		STUDY	MARRIAGE	MOVED WITH HEAD	BUSINESS	EMPLOYMENT/ TRANSFER	RETURNING HOME	HEALTH	OTHERS
1	2	3	4	5	6	7	8	9	10
				KASUR DISTRICT - RURAL					
ALL AREAS									
BOTH SEXES	118,839	154	31,778	36,116	9,750	2,934	979	51	37,077
MALE	51,442	101	1,194	15,753	8,678	2,779	620	24	22,293
FEMALE	67,397	53	30,584	20,363	1,072	155	359	27	14,784
N.W.F.P.									
BOTH SEXES	435	-	26	305	51	-	-	-	53
MALE	206	-	-	129	51	-	-	-	26
FEMALE	229	-	26	176	-	-	-	-	27
FATA									
BOTH SEXES	51	-	-	25	-	-	-	-	26
MALE	26	-	-	-	-	-	-	-	26
FEMALE	25	-	-	25	-	-	-	-	-
PUNJAB									
BOTH SEXES	44,873	105	17,472	14,419	5,508	1,876	457	51	4,985
MALE	16,731	78	685	6,259	4,708	1,822	327	24	2,828
FEMALE	28,142	27	16,787	8,160	800	54	130	27	2,157
SINDH									
BOTH SEXES	2,141	-	594	770	251	49	52	-	425
MALE	903	-	26	305	224	49	26	-	273
FEMALE	1,238	-	568	465	27	-	26	-	152
BALOCHISTAN									
BOTH SEXES	26	-	-	-	-	-	-	-	26
MALE	26	-	-	-	-	-	-	-	26
FEMALE	-	-	-	-	-	-	-	-	-
ISLAMABAD									
BOTH SEXES	-	-	-	-	-	-	-	-	-
MALE	-	-	-	-	-	-	-	-	-
FEMALE	-	-	-	-	-	-	-	-	-
A.J.& KASHMIR									
BOTH SEXES	99	-	-	73	-	26	-	-	-
MALE	49	-	-	23	-	26	-	-	-
FEMALE	50	-	-	50	-	-	-	-	-
NORTHERN AREAS									
BOTH SEXES	-	-	-	-	-	-	-	-	-
MALE	-	-	-	-	-	-	-	-	-
FEMALE	-	-	-	-	-	-	-	-	-
OTHER COUNTRIES									
BOTH SEXES	45,106	-	6,624	13,561	625	52	165	-	24,079
MALE	22,030	-	220	6,467	571	52	117	-	14,603
FEMALE	23,076	-	6,404	7,094	54	-	48	-	9,476
NOT REPORTED									
BOTH SEXES	26,108	49	7,062	6,963	3,315	931	305	-	7,483
MALE	11,471	23	263	2,570	3,124	830	150	-	4,511
FEMALE	14,637	26	6,799	4,393	191	101	155	-	2,972

TABLE 21 - MIGRANT POPULATION BY PLACE OF PREVIOUS RESIDENCE, REASON FOR MIGRATION, SEX AND RURAL/URBAN

PLACE OF PREVIOUS RESIDENCE / SEX	TOTAL MIGRANTS	MIGRANT POPULATION BY REASON OF MIGRATION							
		STUDY	MARRIAGE	MOVED WITH HEAD	BUSINESS	EMPLOYMENT/ TRANSFER	RETURNING HOME	HEALTH	OTHERS
1	2	3	4	5	6	7	8	9	10
				KASUR DISTRICT - URBAN					
ALL AREAS									
BOTH SEXES	42,687	188	12,976	13,582	2,882	2,075	428	11	10,545
MALE	18,485	166	491	5,895	2,687	2,020	264	-	6,962
FEMALE	24,202	22	12,485	7,687	195	55	164	11	3,583
N.W.F.P.									
BOTH SEXES	478	-	39	175	40	28	-	-	196
MALE	262	-	-	102	40	28	-	-	92
FEMALE	216	-	39	73	-	-	-	-	104
FATA									
BOTH SEXES	-	-	-	-	-	-	-	-	-
MALE	-	-	-	-	-	-	-	-	-
FEMALE	-	-	-	-	-	-	-	-	-
PUNJAB									
BOTH SEXES	19,236	116	8,700	5,543	1,929	1,725	267	11	945
MALE	6,989	94	317	2,271	1,848	,692	147	-	620
FEMALE	12,247	22	8,383	3,272	81	33	120	11	325
SINDH									
BOTH SEXES	567	-	228	189	80	10	10	-	50
MALE	211	-	11	90	80	10	10	-	10
FEMALE	356	-	217	99	-	-	-	-	40
BALOCHISTAN									
BOTH SEXES	10	-	10	-	-	-	-	-	-
MALE	-	-	-	-	-	-	-	-	-
FEMALE	10	-	10	-	-	-	-	-	-
ISLAMABAD									
BOTH SEXES	-	-	-	-	-	-	-	-	-
MALE	-	-	-	-	-	-	-	-	-
FEMALE	-	-	-	-	-	-	-	-	-
A.J.& KASHMIR									
BOTH SEXES	65	-	-	-	-	65	-	-	-
MALE	65	-	-	-	-	65	-	-	-
FEMALE	-	-	-	-	-	-	-	-	-
NORTHERN AREAS									
BOTH SEXES	-	-	-	-	-	-	-	-	-
MALE	-	-	-	-	-	-	-	-	-
FEMALE	-	-	-	-	-	-	-	-	-
OTHER COUNTRIES									
BOTH SEXES	15,766	41	2,308	5,288	305	60	109	-	7,655
MALE	7,748	41	67	2,352	274	38	76	-	4,900
FEMALE	8,018	-	2,241	2,936	31	22	33	-	2,755
NOT REPORTED									
BOTH SEXES	6,565	31	1,691	2,387	528	187	42	-	1,699
MALE	3,210	31	96	1,080	445	187	31	-	1,340
FEMALE	3,355	-	1,595	1,307	83	-	11	-	359

TABLE 22 - POPULATION (10 YEARS AND ABOVE) BY ACTIVITY, SEX, AGE GROUP AND RURAL/URBAN

SEX/ AGE GROUP (IN YEARS)	TOTAL POPULATION	WORKING	LOOKING FOR WORK	LAID OFF	UNPAID FAMILY HELPER	STUDENTS	DOMESTIC WORK	LANDLORD/ PROPERTY OWNER	RETIRED	DISABLED	OTHERS
1	2	3	4	5	6	7	8	9	10	11	12
					KASUR DISTRICT						
BOTH SEXES											
10 & ABOVE	1,636,911	401,391	58,581	12,288	14,912	167,340	766,712	25,678	12,658	14,228	163,123
10 - 14	319,345	15,115	8,593	555	3,502	107,760	148,856	1,379	-	1,325	32,260
15 - 19	243,732	37,069	15,108	859	3,978	44,273	115,581	1,547	32	776	24,509
20 - 24	211,372	55,045	14,757	1,035	3,034	10,930	101,463	2,831	161	750	21,366
25 - 29	164,366	54,951	7,732	508	1,438	1,992	77,692	2,205	140	939	16,769
30 - 34	144,101	51,281	3,718	906	979	836	65,950	2,525	86	2,479	15,341
35 - 39	107,771	42,466	2,426	338	401	952	48,634	2,656	213	530	9,155
40 - 44	95,420	36,645	1,188	309	401	458	44,912	1,953	660	671	8,223
45 - 49	74,673	28,360	910	384	134	139	36,392	1,742	429	526	5,657
50 - 54	74,129	27,933	822	561	277	-	34,115	2,499	727	453	6,742
55 - 59	51,616	17,353	547	1,122	119	-	24,041	1,634	1,155	986	4,659
60 - 64	50,678	15,294	865	802	124	-	23,470	1,279	2,658	1,078	5,108
65 - 69	31,685	7,767	752	688	228	-	14,854	1,013	1,531	835	4,017
70 - 74	30,316	6,623	455	1,573	51	-	13,408	933	1,708	919	4,646
75 & ABOVE	37,707	5,489	708	2,648	246	-	17,344	1,482	3,158	1,961	4,671
MALE											
10 & ABOVE	863,851	391,317	58,086	11,658	11,946	154,908	24,497	25,531	12,522	13,047	160,339
10 - 14	166,665	13,732	8,399	533	2,984	98,661	7,980	1,379	-	1,220	31,777
15 - 19	127,397	35,139	14,951	848	3,321	41,861	5,081	1,547	32	712	23,905
20 - 24	110,067	53,502	14,669	998	2,615	10,442	3,162	2,831	135	646	21,067
25 - 29	86,323	53,572	7,722	456	1,251	1,825	1,866	2,205	100	694	16,632
30 - 34	77,191	50,179	3,718	656	774	806	1,188	2,500	61	2,469	14,840
35 - 39	58,612	41,756	2,406	338	236	833	608	2,656	213	520	9,046
40 - 44	50,116	36,046	1,188	309	141	420	602	1,915	660	671	8,164
45 - 49	37,988	27,741	910	384	82	60	557	1,742	429	504	5,579
50 - 54	39,761	27,558	796	551	78	-	531	2,479	717	427	6,624
55 - 59	27,853	17,272	547	1,100	95	-	475	1,634	1,155	951	4,624
60 - 64	27,325	15,136	865	759	106	-	563	1,279	2,623	937	5,057
65 - 69	17,244	7,700	752	688	119	-	831	969	1,531	792	3,862
70 - 74	16,970	6,525	455	1,481	31	-	446	913	1,708	811	4,600
75 & ABOVE	20,339	5,459	708	2,557	113	-	607	1,482	3,158	1,693	4,562
FEMALE											
10 & ABOVE	773,060	10,074	495	630	2,966	12,432	742,215	147	136	1,181	2,784
10 - 14	152,680	1,383	194	22	518	9,099	140,876	-	-	105	483
15 - 19	116,335	1,930	157	11	657	2,412	110,500	-	-	64	604
20 - 24	101,305	1,543	88	37	419	488	98,301	-	26	104	299
25 - 29	78,043	1,379	10	52	187	167	75,826	-	40	245	137
30 - 34	66,910	1,102	-	250	205	30	64,762	25	25	10	501
35 - 39	49,159	710	20	-	165	119	48,026	-	-	10	109
40 - 44	45,304	599	-	-	260	38	44,310	38	-	-	59
45 - 49	36,685	619	-	-	52	79	35,835	-	-	22	78
50 - 54	34,368	375	26	10	199	-	33,584	20	10	26	118
55 - 59	23,763	81	-	22	24	-	23,566	-	-	35	35
60 - 64	23,353	158	-	43	18	-	22,907	-	35	141	51
65 - 69	14,441	67	-	-	109	-	14,023	44	-	43	155
70 - 74	13,346	98	-	92	20	-	12,962	20	-	108	46
75 & ABOVE	17,368	30	-	91	133	-	16,737	-	-	268	109

TABLE 22 - POPULATION (10 YEARS AND ABOVE) BY ACTIVITY, SEX, AGE GROUP AND RURAL/URBAN

SEX/ AGE GROUP (IN YEARS)	TOTAL POPULATION	WORKING	LOOKING FOR WORK	LAID OFF	UNPAID FAMILY HELPER	STUDENTS	DOMESTIC WORK	LANDLORD/ PROPERTY OWNER	RETIRED	DISABLED	OTHERS
1	2	3	4	5	6	7	8	9	10	11	12
					KASUR DISTRICT - RURAL						
BOTH SEXES											
10 & ABOVE	1,250,342	308,952	41,005	8,215	13,308	120,437	588,638	21,647	7,812	10,098	130,230
10 - 14	244,869	12,430	6,059	287	3,275	78,317	115,163	1,118	-	1,015	27,205
15 - 19	184,747	29,199	10,115	619	3,659	31,162	87,837	1,327	-	552	20,277
20 - 24	161,263	43,080	9,841	599	2,785	7,612	77,934	2,365	151	378	16,518
25 - 29	124,758	41,289	5,384	341	1,150	1,433	59,476	1,886	79	519	13,201
30 - 34	108,599	38,577	2,567	661	822	517	49,800	2,066	76	1,991	11,522
35 - 39	80,868	31,161	1,914	158	311	862	36,733	2,235	132	289	7,073
40 - 44	71,878	27,514	936	153	317	405	34,098	1,502	528	327	6,098
45 - 49	57,060	21,573	683	177	104	129	27,983	1,444	276	351	4,340
50 - 54	56,888	21,638	702	208	237	-	26,310	2,121	390	257	5,025
55 - 59	40,100	13,276	420	857	119	-	18,832	1,436	560	815	3,785
60 - 64	39,716	12,449	709	504	96	-	18,356	1,096	1,625	816	4,065
65 - 69	24,881	6,434	683	454	199	-	11,484	809	828	582	3,408
70 - 74	24,203	5,544	369	1,141	22	-	10,749	858	941	723	3,856
75 & ABOVE	30,512	4,788	623	2,056	212	-	13,883	1,384	2,226	1,483	3,857
MALE											
10 & ABOVE	659,982	302,413	40,561	7,687	10,820	112,183	19,597	21,551	7,761	9,320	128,089
10 - 14	128,227	11,442	5,876	287	2,768	71,967	7,050	1,118	-	910	26,809
15 - 19	97,075	27,826	9,958	619	3,111	29,824	4,078	1,327	-	499	19,833
20 - 24	83,968	42,033	9,763	572	2,443	7,377	2,657	2,365	125	274	16,359
25 - 29	65,412	40,572	5,384	289	1,023	1,307	1,254	1,886	79	494	13,124
30 - 34	57,988	37,922	2,567	411	647	517	770	2,041	51	1,991	11,071
35 - 39	43,893	30,766	1,914	158	186	763	476	2,235	132	289	6,974
40 - 44	37,539	27,192	936	153	101	378	378	1,475	528	327	6,071
45 - 49	28,818	21,123	683	177	52	50	400	1,444	276	351	4,262
50 - 54	30,443	21,377	676	208	78	-	415	2,121	390	231	4,947
55 - 59	21,568	13,228	420	857	95	-	420	1,436	560	791	3,761
60 - 64	21,512	12,300	709	479	96	-	475	1,096	1,625	692	4,040
65 - 69	13,558	6,389	683	454	110	-	517	765	828	559	3,253
70 - 74	13,550	5,476	369	1,049	22	-	371	858	941	654	3,810
75 & ABOVE	16,431	4,767	623	1,974	88	-	336	1,384	2,226	1,258	3,775
FEMALE											
10 & ABOVE	590,360	6,539	444	528	2,488	8,254	569,041	96	51	778	2,141
10 - 14	116,642	988	183	-	507	6,350	108,113	-	-	105	396
15 - 19	87,672	1,373	157	-	548	1,338	83,759	-	-	53	444
20 - 24	77,295	1,047	78	27	342	235	75,277	-	26	104	159
25 - 29	59,346	717	-	52	127	126	58,222	-	-	25	77
30 - 34	50,611	655	-	250	175	-	49,030	25	25	-	451
35 - 39	36,975	395	-	-	125	99	36,257	-	-	-	99
40 - 44	34,339	322	-	-	216	27	33,720	27	-	-	27
45 - 49	28,242	450	-	-	52	79	27,583	-	-	-	78
50 - 54	26,445	261	26	-	159	-	25,895	-	-	26	78
55 - 59	18,532	48	-	-	24	-	18,412	-	-	24	24
60 - 64	18,204	149	-	25	-	-	17,881	-	-	124	25
65 - 69	11,323	45	-	-	89	-	10,967	44	-	23	155
70 - 74	10,653	68	-	92	-	-	10,378	-	-	69	46
75 & ABOVE	14,081	21	-	82	124	-	13,547	-	-	225	82

TABLE 22 - POPULATION (10 YEARS AND ABOVE) BY ACTIVITY, SEX, AGE GROUP AND RURAL/URBAN

SEX/ AGE GROUP (IN YEARS)	TOTAL POPULATION	WORKING	LOOKING FOR WORK	LAID OFF	UNPAID FAMILY HELPER	STUDENTS	DOMESTIC WORK	LANDLORD/ PROPERTY OWNER	RETIRED	DISABLED	OTHERS
1	2	3	4	5	6	7	8	9	10	11	12
					KASUR DISTRICT - URBAN						
BOTH SEXES											
10 & ABOVE	386,569	92,439	17,576	4,073	1,604	46,903	178,074	4,031	4,846	4,130	32,893
10 - 14	74,476	2,685	2,534	268	227	29,443	33,693	261	-	310	5,055
15 - 19	58,985	7,870	4,993	240	319	13,111	27,744	220	32	224	4,232
20 - 24	50,109	11,965	4,916	436	249	3,318	23,529	466	10	372	4,848
25 - 29	39,608	13,662	2,348	167	288	559	18,216	319	61	420	3,568
30 - 34	35,502	12,704	1,151	245	157	319	16,150	459	10	488	3,819
35 - 39	26,903	11,305	512	180	90	90	11,901	421	81	241	2,082
40 - 44	23,542	9,131	252	156	84	53	10,814	451	132	344	2,125
45 - 49	17,613	6,787	227	207	30	10	8,409	298	153	175	1,317
50 - 54	17,241	6,295	120	353	40	-	7,805	378	337	196	1,717
55 - 59	11,516	4,077	127	265	-	-	5,209	198	595	171	874
60 - 64	10,962	2,845	156	298	28	-	5,114	183	1,033	262	1,043
65 - 69	6,804	1,333	69	234	29	-	3,370	204	703	253	609
70 - 74	6,113	1,079	86	432	29	-	2,659	75	767	196	790
75 & ABOVE	7,195	701	85	592	34	-	3,461	98	932	478	814
MALE											
10 & ABOVE	203,869	88,904	17,525	3,971	1,126	42,725	4,900	3,980	4,761	3,727	32,250
10 - 14	38,438	2,290	2,523	246	216	26,694	930	261	-	310	4,968
15 - 19	30,322	7,313	4,993	229	210	12,037	1,003	220	32	213	4,072
20 - 24	26,099	11,469	4,906	426	172	3,065	505	466	10	372	4,708
25 - 29	20,911	13,000	2,338	167	228	518	612	319	21	200	3,508
30 - 34	19,203	12,257	1,151	245	127	289	418	459	10	478	3,769
35 - 39	14,719	10,990	492	180	50	70	132	421	81	231	2,072
40 - 44	12,577	8,854	252	156	40	42	224	440	132	344	2,093
45 - 49	9,170	6,618	227	207	30	10	157	298	153	153	1,317
50 - 54	9,318	6,181	120	343	-	-	116	358	327	196	1,677
55 - 59	6,285	4,044	127	243	-	-	55	198	595	160	863
60 - 64	5,813	2,836	156	280	10	-	88	183	998	245	1,017
65 - 69	3,686	1,311	69	234	9	-	314	204	703	233	609
70 - 74	3,420	1,049	86	432	9	-	75	55	767	157	790
75 & ABOVE	3,908	692	85	583	25	-	271	98	932	435	787
FEMALE											
10 & ABOVE	182,700	3,535	51	102	478	4,178	173,174	51	85	403	643
10 - 14	36,038	395	11	22	11	2,749	32,763	-	-	-	87
15 - 19	28,663	557	-	11	109	1,074	26,741	-	-	11	160
20 - 24	24,010	496	10	10	77	253	23,024	-	-	-	140
25 - 29	18,697	662	10	-	60	41	17,604	-	40	220	60
30 - 34	16,299	447	-	-	30	30	15,732	-	-	10	50
35 - 39	12,184	315	20	-	40	20	11,769	-	-	10	10
40 - 44	10,965	277	-	-	44	11	10,590	11	-	-	32
45 - 49	8,443	169	-	-	-	-	8,252	-	-	22	-
50 - 54	7,923	114	-	10	40	-	7,689	20	10	-	40
55 - 59	5,231	33	-	22	-	-	5,154	-	-	11	11
60 - 64	5,149	9	-	18	18	-	5,026	-	35	17	26
65 - 69	3,118	22	-	-	20	-	3,056	-	-	20	-
70 - 74	2,693	30	-	-	20	-	2,584	20	-	39	-
75 & ABOVE	3,287	9	-	9	9	-	3,190	-	-	43	27

TABLE 23 - EMPLOYED POPULATION (10 YEARS AND ABOVE) BY OCCUPATION, EMPLOYMENT STATUS, SEX, BROAD AGE GROUP AND RURAL/URBAN

OCCUPATION GROUP / EMPLOYMENT STATUS	TOTAL EMPLOYED POPULATION			LESS THAN 25 YEARS			25 - 59 YEARS			60 YEARS AND ABOVE		
	BOTH SEXES	MALE	FEMALE	BOTH SEXES	MALE	FEMALE	BOTH SEXES	MALE	FEMALE	BOTH SEXES	MALE	FEMALE
1	2	3	4	5	6	7	8	9	10	11	12	13
					KASUR DISTRICT							
ALL OCCUPATION GROUPS	416303	403263	13040	117743	111293	6450	262738	256781	5957	35822	35189	633
SELF EMPLOYED	304715	298451	6264	79248	75668	3580	194754	192392	2362	30713	30391	322
EMPLOYEE (GOVT.)	21425	19322	2103	1691	1278	413	19405	17725	1680	329	319	10
EMPLOYEE (AUT. BODY)	1882	1821	61	413	387	26	1393	1358	35	76	76	-
EMPLOYEE (PRIVATE)	68519	67309	1210	24157	23426	731	40641	40173	468	3721	3710	11
EMPLOYER	2917	2781	136	965	907	58	1805	1727	78	147	147	-
UNPAID FAMILY HELPER	16845	13579	3266	11269	9627	1642	4740	3406	1334	836	546	290
OCCUPATION GROUP 1	573	573	-	11	11	-	531	531	-	31	31	-
SELF EMPLOYED	186	186	-	-	-	-	155	155	-	31	31	-
EMPLOYEE (GOVT.)	310	310	-	11	11	-	299	299	-	-	-	-
EMPLOYEE (AUT. BODY)	67	67	-	-	-	-	67	67	-	-	-	-
EMPLOYEE (PRIVATE)	10	10	-	-	-	-	10	10	-	-	-	-
EMPLOYER	-	-	-	-	-	-	-	-	-	-	-	-
UNPAID FAMILY HELPER	-	-	-	-	-	-	-	-	-	-	-	-
OCCUPATION GROUP 2	11240	8938	2302	2136	1541	595	8292	6665	1627	812	732	80
SELF EMPLOYED	5538	5271	267	975	907	68	3948	3819	129	615	545	70
EMPLOYEE (GOVT.)	3529	2123	1406	344	131	213	3122	1939	1183	63	53	10
EMPLOYEE (AUT. BODY)	95	85	10	24	24	-	71	61	10	-	-	-
EMPLOYEE (PRIVATE)	1287	980	307	371	175	196	828	717	111	88	88	-
EMPLOYER	57	46	11	21	10	11	36	36	-	-	-	-
UNPAID FAMILY HELPER	734	433	301	401	294	107	287	93	194	46	46	-
OCCUPATION GROUP 3	4871	4713	158	651	587	64	4029	3935	94	191	191	-
SELF EMPLOYED	1590	1569	21	273	263	10	1192	1181	11	125	125	-
EMPLOYEE (GOVT.)	2331	2242	89	37	10	27	2270	2208	62	24	24	-
EMPLOYEE (AUT. BODY)	154	154	-	10	10	-	122	122	-	22	22	-
EMPLOYEE (PRIVATE)	729	702	27	309	282	27	400	400	-	20	20	-
EMPLOYER	43	22	21	22	22	-	21	-	21	-	-	-
UNPAID FAMILY HELPER	24	24	-	-	-	-	24	24	-	-	-	-
OCCUPATION GROUP 4	4723	4481	242	1157	1058	99	3389	3246	143	177	177	-
SELF EMPLOYED	484	459	25	107	107	-	323	298	25	54	54	-
EMPLOYEE (GOVT.)	2201	2020	181	247	184	63	1922	1804	118	32	32	-
EMPLOYEE (AUT. BODY)	174	174	-	21	21	-	143	143	-	10	10	-
EMPLOYEE (PRIVATE)	1831	1795	36	771	735	36	979	979	-	81	81	-
EMPLOYER	11	11	-	-	-	-	11	11	-	-	-	-
UNPAID FAMILY HELPER	22	22	-	11	11	-	11	11	-	-	-	-
OCCUPATION GROUP 5	36553	35960	593	8290	7933	357	25715	25497	218	2548	2530	18
SELF EMPLOYED	31017	30824	193	6228	6159	69	22416	22301	115	2373	2364	9
EMPLOYEE (GOVT.)	1076	998	78	81	81	-	986	908	78	9	9	-
EMPLOYEE (AUT. BODY)	112	112	-	81	81	-	31	31	-	-	-	-
EMPLOYEE (PRIVATE)	2735	2674	61	984	948	36	1638	1613	25	113	113	-
EMPLOYER	323	323	-	108	108	-	188	188	-	27	27	-
UNPAID FAMILY HELPER	1290	1029	261	808	556	252	456	456	-	26	17	9

Note : For the titles of Occupation Groups, please see Annexure-E

TABLE 23 - EMPLOYED POPULATION (10 YEARS AND ABOVE) BY OCCUPATION, EMPLOYMENT STATUS, SEX, BROAD AGE GROUP AND RURAL/URBAN

OCCUPATION GROUP / EMPLOYMENT STATUS	TOTAL EMPLOYED POPULATION			LESS THAN 25 YEARS			25 - 59 YEARS			60 YEARS AND ABOVE		
	BOTH SEXES	MALE	FEMALE	BOTH SEXES	MALE	FEMALE	BOTH SEXES	MALE	FEMALE	BOTH SEXES	MALE	FEMALE
1	2	3	4	5	6	7	8	9	10	11	12	13
					KASUR DISTRICT							
OCCUPATION GROUP 6	134114	131727	2387	36519	35301	1218	80243	79215	1028	17352	17211	141
SELF EMPLOYED	120466	119115	1351	29307	28612	695	74439	73924	515	16720	16579	141
EMPLOYEE (GOVT.)	1468	1417	51	45	45	-	1370	1319	51	53	53	-
EMPLOYEE (AUT. BODY)	162	162	-	50	50	-	112	112	-	-	-	-
EMPLOYEE (PRIVATE)	2838	2838	-	874	874	-	1710	1710	-	254	254	-
EMPLOYER	405	379	26	153	127	26	230	230	-	22	22	-
UNPAID FAMILY HELPER	8775	7816	959	6090	5593	497	2382	1920	462	303	303	-
OCCUPATION GROUP 7	18460	15551	2909	8364	6338	2026	9244	8463	781	852	750	102
SELF EMPLOYED	13605	11357	2248	6074	4262	1812	6852	6439	413	679	656	23
EMPLOYEE (GOVT.)	313	249	64	60	33	27	253	216	37	-	-	-
EMPLOYEE (AUT. BODY)	116	91	25	35	35	-	81	56	25	-	-	-
EMPLOYEE (PRIVATE)	3145	3040	105	1637	1553	84	1414	1393	21	94	94	-
EMPLOYER	562	519	43	240	229	11	322	290	32	-	-	-
UNPAID FAMILY HELPER	719	295	424	318	226	92	322	69	253	79	-	79
OCCUPATION GROUP 8	9017	8837	180	1993	1844	149	6727	6716	11	297	277	20
SELF EMPLOYED	3784	3773	11	715	704	11	2922	2922	-	147	147	-
EMPLOYEE (GOVT.)	270	260	10	20	10	10	242	242	-	8	8	-
EMPLOYEE (AUT. BODY)	247	221	26	75	49	26	172	172	-	-	-	-
EMPLOYEE (PRIVATE)	4479	4418	61	1091	1041	50	3266	3255	11	122	122	-
EMPLOYER	125	125	-	-	-	-	125	125	-	-	-	-
UNPAID FAMILY HELPER	112	40	72	92	40	52	-	-	-	20	-	20
OCCUPATION GROUP 9	194326	190067	4259	58234	56292	1942	122530	120485	2045	13562	13290	272
SELF EMPLOYED	127964	125816	2148	35569	34654	915	82426	81272	1154	9969	9890	79
EMPLOYEE (GOVT.)	7582	7368	214	458	385	73	6984	6843	141	140	140	-
EMPLOYEE (AUT. BODY)	755	755	-	117	117	-	594	594	-	44	44	-
EMPLOYEE (PRIVATE)	51465	50852	613	18120	17818	302	30396	30096	300	2949	2938	11
EMPLOYER	1391	1356	35	421	411	10	872	847	25	98	98	-
UNPAID FAMILY HELPER	5169	3920	1249	3549	2907	642	1258	833	425	362	180	182
OCCUPATION GROUP 0	2426	2416	10	388	388	-	2038	2028	10	-	-	-
SELF EMPLOYED	81	81	-	-	-	-	81	81	-	-	-	-
EMPLOYEE (GOVT.)	2345	2335	10	388	388	-	1957	1947	10	-	-	-
EMPLOYEE (AUT. BODY)	-	-	-	-	-	-	-	-	-	-	-	-
EMPLOYEE (PRIVATE)	-	-	-	-	-	-	-	-	-	-	-	-
EMPLOYER	-	-	-	-	-	-	-	-	-	-	-	-
UNPAID FAMILY HELPER	-	-	-	-	-	-	-	-	-	-	-	-

TABLE 23 - EMPLOYED POPULATION (10 YEARS AND ABOVE) BY OCCUPATION, EMPLOYMENT STATUS, SEX, BROAD AGE GROUP AND RURAL/URBAN

OCCUPATION GROUP / EMPLOYMENT STATUS	TOTAL EMPLOYED POPULATION			LESS THAN 25 YEARS			25 - 59 YEARS			60 YEARS AND ABOVE		
	BOTH SEXES	MALE	FEMALE	BOTH SEXES	MALE	FEMALE	BOTH SEXES	MALE	FEMALE	BOTH SEXES	MALE	FEMALE
1	2	3	4	5	6	7	8	9	10	11	12	13
					KASUR DISTRICT - RURAL							
ALL OCCUPATION GROUPS	322260	313233	9027	94428	89623	4805	198088	194362	3726	29744	29248	496
SELF EMPLOYED	243352	238726	4626	64695	62101	2594	152955	151206	1749	25702	25419	283
EMPLOYEE (GOVT.)	11393	10486	907	895	579	316	10271	9680	591	227	227	-
EMPLOYEE (AUT. BODY)	1105	1054	51	322	296	26	737	712	25	46	46	-
EMPLOYEE (PRIVATE)	49661	48964	697	17616	17196	420	29074	28797	277	2971	2971	-
EMPLOYER	1802	1751	51	510	484	26	1181	1156	25	111	111	-
UNPAID FAMILY HELPER	14947	12252	2695	10390	8967	1423	3870	2811	1059	687	474	213
OCCUPATION GROUP 1	277	277	-	-	-	-	255	255	-	22	22	-
SELF EMPLOYED	126	126	-	-	-	-	104	104	-	22	22	-
EMPLOYEE (GOVT.)	124	124	-	-	-	-	124	124	-	-	-	-
EMPLOYEE (AUT. BODY)	27	27	-	-	-	-	27	27	-	-	-	-
EMPLOYEE (PRIVATE)	-	-	-	-	-	-	-	-	-	-	-	-
EMPLOYER	-	-	-	-	-	-	-	-	-	-	-	-
UNPAID FAMILY HELPER	-	-	-	-	-	-	-	-	-	-	-	-
OCCUPATION GROUP 2	5772	4869	903	1513	1198	315	3730	3191	539	529	480	49
SELF EMPLOYED	2985	2836	149	718	692	26	1877	1803	74	390	341	49
EMPLOYEE (GOVT.)	1570	1076	494	257	99	158	1289	953	336	24	24	-
EMPLOYEE (AUT. BODY)	24	24	-	24	24	-	-	-	-	-	-	-
EMPLOYEE (PRIVATE)	630	526	104	179	100	79	382	357	25	69	69	-
EMPLOYER	26	26	-	-	-	-	26	26	-	-	-	-
UNPAID FAMILY HELPER	537	381	156	335	283	52	156	52	104	46	46	-
OCCUPATION GROUP 3	2519	2465	54	406	352	54	2021	2021	-	92	92	-
SELF EMPLOYED	789	789	-	176	176	-	567	567	-	46	46	-
EMPLOYEE (GOVT.)	1329	1302	27	27	-	27	1278	1278	-	24	24	-
EMPLOYEE (AUT. BODY)	73	73	-	-	-	-	51	51	-	22	22	-
EMPLOYEE (PRIVATE)	304	277	27	203	176	27	101	101	-	-	-	-
EMPLOYER	-	-	-	-	-	-	-	-	-	-	-	-
UNPAID FAMILY HELPER	24	24	-	-	-	-	24	24	-	-	-	-
OCCUPATION GROUP 4	2644	2516	128	734	656	78	1798	1748	50	112	112	-
SELF EMPLOYED	273	248	25	77	77	-	151	126	25	45	45	-
EMPLOYEE (GOVT.)	1102	1025	77	151	99	52	928	903	25	23	23	-
EMPLOYEE (AUT. BODY)	52	52	-	-	-	-	52	52	-	-	-	-
EMPLOYEE (PRIVATE)	1217	1191	26	506	480	26	667	667	-	44	44	-
EMPLOYER	-	-	-	-	-	-	-	-	-	-	-	-
UNPAID FAMILY HELPER	-	-	-	-	-	-	-	-	-	-	-	-
OCCUPATION GROUP 5	18613	18176	437	4344	4084	260	13127	12950	177	1142	1142	-
SELF EMPLOYED	15763	15663	100	3297	3271	26	11369	11295	74	1097	1097	-
EMPLOYEE (GOVT.)	467	389	78	50	50	-	417	339	78	-	-	-
EMPLOYEE (AUT. BODY)	51	51	-	51	51	-	-	-	-	-	-	-
EMPLOYEE (PRIVATE)	1503	1452	51	406	380	26	1052	1027	25	45	45	-
EMPLOYER	104	104	-	26	26	-	78	78	-	-	-	-
UNPAID FAMILY HELPER	725	517	208	514	306	208	211	211	-	-	-	-

TABLE 23 - EMPLOYED POPULATION (10 YEARS AND ABOVE) BY OCCUPATION, EMPLOYMENT STATUS, SEX, BROAD AGE GROUP AND RURAL/URBAN

OCCUPATION GROUP / EMPLOYMENT STATUS	TOTAL EMPLOYED POPULATION			LESS THAN 25 YEARS			25 - 59 YEARS			60 YEARS AND ABOVE		
	BOTH SEXES	MALE	FEMALE	BOTH SEXES	MALE	FEMALE	BOTH SEXES	MALE	FEMALE	BOTH SEXES	MALE	FEMALE
1	2	3	4	5	6	7	8	9	10	11	12	13
					KASUR DISTRICT - RURAL							
OCCUPATION GROUP 6	128280	125970	2310	35714	34550	1164	76214	75209	1005	16352	16211	141
SELF EMPLOYED	115269	113951	1318	28699	28014	685	70833	70341	492	15737	15596	141
EMPLOYEE (GOVT.)	1176	1125	51	25	25	-	1107	1056	51	44	44	-
EMPLOYEE (AUT. BODY)	152	152	-	50	50	-	102	102	-	-	-	-
EMPLOYEE (PRIVATE)	2694	2694	-	812	812	-	1628	1628	-	254	254	-
EMPLOYER	405	379	26	153	127	26	230	230	-	22	22	-
UNPAID FAMILY HELPER	8584	7669	915	5975	5522	453	2314	1852	462	295	295	-
OCCUPATION GROUP 7	8560	6929	1631	4000	2774	1226	4105	3744	361	455	411	44
SELF EMPLOYED	6913	5538	1375	3184	2064	1120	3340	3108	232	389	366	23
EMPLOYEE (GOVT.)	53	-	53	27	-	27	26	-	26	-	-	-
EMPLOYEE (AUT. BODY)	76	51	25	25	25	-	51	26	25	-	-	-
EMPLOYEE (PRIVATE)	1136	1084	52	581	529	52	510	510	-	45	45	-
EMPLOYER	51	51	-	-	-	-	51	51	-	-	-	-
UNPAID FAMILY HELPER	331	205	126	183	156	27	127	49	78	21	-	21
OCCUPATION GROUP 8	4654	4556	98	1112	1034	78	3476	3476	-	66	46	20
SELF EMPLOYED	1856	1856	-	387	387	-	1447	1447	-	22	22	-
EMPLOYEE (GOVT.)	202	202	-	-	-	-	202	202	-	-	-	-
EMPLOYEE (AUT. BODY)	177	151	26	75	49	26	102	102	-	-	-	-
EMPLOYEE (PRIVATE)	2294	2294	-	598	598	-	1672	1672	-	24	24	-
EMPLOYER	53	53	-	-	-	-	53	53	-	-	-	-
UNPAID FAMILY HELPER	72	-	72	52	-	52	-	-	-	20	-	20
OCCUPATION GROUP 9	150425	146959	3466	46579	44949	1630	92872	91278	1594	10974	10732	242
SELF EMPLOYED	99327	97668	1659	28157	27420	737	63216	62364	852	7954	7884	70
EMPLOYEE (GOVT.)	4905	4778	127	332	280	52	4461	4386	75	112	112	-
EMPLOYEE (AUT. BODY)	473	473	-	97	97	-	352	352	-	24	24	-
EMPLOYEE (PRIVATE)	39883	39446	437	14331	14121	210	23062	22835	227	2490	2490	-
EMPLOYER	1163	1138	25	331	331	-	743	718	25	89	89	-
UNPAID FAMILY HELPER	4674	3456	1218	3331	2700	631	1038	623	415	305	133	172
OCCUPATION GROUP 0	516	516	-	26	26	-	490	490	-	-	-	-
SELF EMPLOYED	51	51	-	-	-	-	51	51	-	-	-	-
EMPLOYEE (GOVT.)	465	465	-	26	26	-	439	439	-	-	-	-
EMPLOYEE (AUT. BODY)	-	-	-	-	-	-	-	-	-	-	-	-
EMPLOYEE (PRIVATE)	-	-	-	-	-	-	-	-	-	-	-	-
EMPLOYER	-	-	-	-	-	-	-	-	-	-	-	-
UNPAID FAMILY HELPER	-	-	-	-	-	-	-	-	-	-	-	-

TABLE 23 - EMPLOYED POPULATION (10 YEARS AND ABOVE) BY OCCUPATION, EMPLOYMENT STATUS, SEX, BROAD AGE GROUP AND RURAL/URBAN

OCCUPATION GROUP / EMPLOYMENT STATUS	TOTAL EMPLOYED POPULATION			LESS THAN 25 YEARS			25 - 59 YEARS			60 YEARS AND ABOVE		
	BOTH SEXES	MALE	FEMALE	BOTH SEXES	MALE	FEMALE	BOTH SEXES	MALE	FEMALE	BOTH SEXES	MALE	FEMALE
1	2	3	4	5	6	7	8	9	10	11	12	13
					KASUR DISTRICT - URBAN							
ALL OCCUPATION GROUPS	94043	90030	4013	23315	21670	1645	64650	62419	2231	6078	5941	137
SELF EMPLOYED	61363	59725	1638	14553	13567	986	41799	41186	613	5011	4972	39
EMPLOYEE (GOVT.)	10032	8836	1196	796	699	97	9134	8045	1089	102	92	10
EMPLOYEE (AUT. BODY)	777	767	10	91	91	-	656	646	10	30	30	-
EMPLOYEE (PRIVATE)	18858	18345	513	6541	6230	311	11567	11376	191	750	739	11
EMPLOYER	1115	1030	85	455	423	32	624	571	53	36	36	-
UNPAID FAMILY HELPER	1898	1327	571	879	660	219	870	595	275	149	72	77
OCCUPATION GROUP 1	296	296	-	11	11	-	276	276	-	9	9	-
SELF EMPLOYED	60	60	-	-	-	-	51	51	-	9	9	-
EMPLOYEE (GOVT.)	186	186	-	11	11	-	175	175	-	-	-	-
EMPLOYEE (AUT. BODY)	40	40	-	-	-	-	40	40	-	-	-	-
EMPLOYEE (PRIVATE)	10	10	-	-	-	-	10	10	-	-	-	-
EMPLOYER	-	-	-	-	-	-	-	-	-	-	-	-
UNPAID FAMILY HELPER	-	-	-	-	-	-	-	-	-	-	-	-
OCCUPATION GROUP 2	5468	4069	1399	623	343	280	4562	3474	1088	283	252	31
SELF EMPLOYED	2553	2435	118	257	215	42	2071	2016	55	225	204	21
EMPLOYEE (GOVT.)	1959	1047	912	87	32	55	1833	986	847	39	29	10
EMPLOYEE (AUT. BODY)	71	61	10	-	-	-	71	61	10	-	-	-
EMPLOYEE (PRIVATE)	657	454	203	192	75	117	446	360	86	19	19	-
EMPLOYER	31	20	11	21	10	11	10	10	-	-	-	-
UNPAID FAMILY HELPER	197	52	145	66	11	55	131	41	90	-	-	-
OCCUPATION GROUP 3	2352	2248	104	245	235	10	2008	1914	94	99	99	-
SELF EMPLOYED	801	780	21	97	87	10	625	614	11	79	79	-
EMPLOYEE (GOVT.)	1002	940	62	10	10	-	992	930	62	-	-	-
EMPLOYEE (AUT. BODY)	81	81	-	10	10	-	71	71	-	-	-	-
EMPLOYEE (PRIVATE)	425	425	-	106	106	-	299	299	-	20	20	-
EMPLOYER	43	22	21	22	22	-	21	-	21	-	-	-
UNPAID FAMILY HELPER	-	-	-	-	-	-	-	-	-	-	-	-
OCCUPATION GROUP 4	2079	1965	114	423	402	21	1591	1498	93	65	65	-
SELF EMPLOYED	211	211	-	30	30	-	172	172	-	9	9	-
EMPLOYEE (GOVT.)	1099	995	104	96	85	11	994	901	93	9	9	-
EMPLOYEE (AUT. BODY)	122	122	-	21	21	-	91	91	-	10	10	-
EMPLOYEE (PRIVATE)	614	604	10	265	255	10	312	312	-	37	37	-
EMPLOYER	11	11	-	-	-	-	11	11	-	-	-	-
UNPAID FAMILY HELPER	22	22	-	11	11	-	11	11	-	-	-	-
OCCUPATION GROUP 5	17940	17784	156	3946	3849	97	12588	12547	41	1406	1388	18
SELF EMPLOYED	15254	15161	93	2931	2888	43	11047	11006	41	1276	1267	9
EMPLOYEE (GOVT.)	609	609	-	31	31	-	569	569	-	9	9	-
EMPLOYEE (AUT. BODY)	61	61	-	30	30	-	31	31	-	-	-	-
EMPLOYEE (PRIVATE)	1232	1222	10	578	568	10	586	586	-	68	68	-
EMPLOYER	219	219	-	82	82	-	110	110	-	27	27	-
UNPAID FAMILY HELPER	565	512	53	294	250	44	245	245	-	26	17	9

TABLE 23 - EMPLOYED POPULATION (10 YEARS AND ABOVE) BY OCCUPATION, EMPLOYMENT STATUS, SEX, BROAD AGE GROUP AND RURAL/URBAN

OCCUPATION GROUP / EMPLOYMENT STATUS	TOTAL EMPLOYED POPULATION			LESS THAN 25 YEARS			25 - 59 YEARS			60 YEARS AND ABOVE		
	BOTH SEXES	MALE	FEMALE	BOTH SEXES	MALE	FEMALE	BOTH SEXES	MALE	FEMALE	BOTH SEXES	MALE	FEMALE
1	2	3	4	5	6	7	8	9	10	11	12	13
						KASUR DISTRICT - URBAN						
OCCUPATION GROUP 6	5834	5757	77	805	751	54	4029	4006	23	1000	1000	-
SELF EMPLOYED	5197	5164	33	608	598	10	3606	3583	23	983	983	-
EMPLOYEE (GOVT.)	292	292	-	20	20	-	263	263	-	9	9	-
EMPLOYEE (AUT. BODY)	10	10	-	-	-	-	10	10	-	-	-	-
EMPLOYEE (PRIVATE)	144	144	-	62	62	-	82	82	-	-	-	-
EMPLOYER	-	-	-	-	-	-	-	-	-	-	-	-
UNPAID FAMILY HELPER	191	147	44	115	71	44	68	68	-	8	8	-
OCCUPATION GROUP 7	9900	8622	1278	4364	3564	800	5139	4719	420	397	339	58
SELF EMPLOYED	6692	5819	873	2890	2198	692	3512	3331	181	290	290	-
EMPLOYEE (GOVT.)	260	249	11	33	33	-	227	216	11	-	-	-
EMPLOYEE (AUT. BODY)	40	40	-	10	10	-	30	30	-	-	-	-
EMPLOYEE (PRIVATE)	2009	1956	53	1056	1024	32	904	883	21	49	49	-
EMPLOYER	511	468	43	240	229	11	271	239	32	-	-	-
UNPAID FAMILY HELPER	388	90	298	135	70	65	195	20	175	58	-	58
OCCUPATION GROUP 8	4363	4281	82	881	810	71	3251	3240	11	231	231	-
SELF EMPLOYED	1928	1917	11	328	317	11	1475	1475	-	125	125	-
EMPLOYEE (GOVT.)	68	58	10	20	10	10	40	40	-	8	8	-
EMPLOYEE (AUT. BODY)	70	70	-	-	-	-	70	70	-	-	-	-
EMPLOYEE (PRIVATE)	2185	2124	61	493	443	50	1594	1583	11	98	98	-
EMPLOYER	72	72	-	-	-	-	72	72	-	-	-	-
UNPAID FAMILY HELPER	40	40	-	40	40	-	-	-	-	-	-	-
OCCUPATION GROUP 9	43901	43108	793	11655	11343	312	29658	29207	451	2588	2558	30
SELF EMPLOYED	28637	28148	489	7412	7234	178	19210	18908	302	2015	2006	9
EMPLOYEE (GOVT.)	2677	2590	87	126	105	21	2523	2457	66	28	28	-
EMPLOYEE (AUT. BODY)	282	282	-	20	20	-	242	242	-	20	20	-
EMPLOYEE (PRIVATE)	11582	11406	176	3789	3697	92	7334	7261	73	459	448	11
EMPLOYER	228	218	10	90	80	10	129	129	-	9	9	-
UNPAID FAMILY HELPER	495	464	31	218	207	11	220	210	10	57	47	10
OCCUPATION GROUP 0	1910	1900	10	362	362	-	1548	1538	10	-	-	-
SELF EMPLOYED	30	30	-	-	-	-	30	30	-	-	-	-
EMPLOYEE (GOVT.)	1880	1870	10	362	362	-	1518	1508	10	-	-	-
EMPLOYEE (AUT. BODY)	-	-	-	-	-	-	-	-	-	-	-	-
EMPLOYEE (PRIVATE)	-	-	-	-	-	-	-	-	-	-	-	-
EMPLOYER	-	-	-	-	-	-	-	-	-	-	-	-
UNPAID FAMILY HELPER	-	-	-	-	-	-	-	-	-	-	-	-

TABLE 24 - EMPLOYED POPULATION (10 YEARS AND ABOVE) BY INDUSTRY, EMPLOYMENT STATUS, SEX, BROAD AGE GROUP AND RURAL/URBAN

INDUSTRY GROUP / EMPLOYMENT STATUS	TOTAL EMPLOYED POPULATION			LESS THAN 25 YEARS			25 - 59 YEARS			60 YEARS AND ABOVE		
	BOTH SEXES	MALE	FEMALE	BOTH SEXES	MALE	FEMALE	BOTH SEXES	MALE	FEMALE	BOTH SEXES	MALE	FEMALE
1	2	3	4	5	6	7	8	9	10	11	12	13
					KASUR DISTRICT							
ALL INDUSTRY DIVISIONS	416303	403263	13040	117743	111293	6450	262738	256781	5957	35822	35189	633
SELF EMPLOYED	304715	298451	6264	79248	75668	3580	194754	192392	2362	30713	30391	322
EMPLOYEE (GOVT.)	21425	19322	2103	1691	1278	413	19405	17725	1680	329	319	10
EMPLOYEE (AUT. BODY)	1882	1821	61	413	387	26	1393	1358	35	76	76	-
EMPLOYEE (PRIVATE)	68519	67309	1210	24157	23426	731	40641	40173	468	3721	3710	11
EMPLOYER	2917	2781	136	965	907	58	1805	1727	78	147	147	-
UNPAID FAMILY HELPER	16845	13579	3266	11269	9627	1642	4740	3406	1334	836	546	290
INDUSTRY DIVISION 1	132794	130352	2442	36400	35130	1270	79305	78251	1054	17089	16971	118
SELF EMPLOYED	119832	118504	1328	29231	28536	695	74086	73571	515	16515	16397	118
EMPLOYEE (GOVT.)	998	947	51	47	47	-	929	878	51	22	22	-
EMPLOYEE (AUT. BODY)	125	125	-	25	25	-	100	100	-	-	-	-
EMPLOYEE (PRIVATE)	2452	2426	26	673	673	-	1552	1526	26	227	227	-
EMPLOYER	405	379	26	153	127	26	230	230	-	22	22	-
UNPAID FAMILY HELPER	8982	7971	1011	6271	5722	549	2408	1946	462	303	303	-
INDUSTRY DIVISION 2	43	32	11	-	-	-	43	32	11	-	-	-
SELF EMPLOYED	10	10	-	-	-	-	10	10	-	-	-	-
EMPLOYEE (GOVT.)	-	-	-	-	-	-	-	-	-	-	-	-
EMPLOYEE (AUT. BODY)	11	11	-	-	-	-	11	11	-	-	-	-
EMPLOYEE (PRIVATE)	22	11	11	-	-	-	22	11	11	-	-	-
EMPLOYER	-	-	-	-	-	-	-	-	-	-	-	-
UNPAID FAMILY HELPER	-	-	-	-	-	-	-	-	-	-	-	-
INDUSTRY DIVISION 3	31442	28341	3101	13337	11184	2153	16697	15903	794	1408	1254	154
SELF EMPLOYED	17079	14829	2250	6532	4771	1761	9567	9133	434	980	925	55
EMPLOYEE (GOVT.)	195	120	75	27	-	27	168	120	48	-	-	-
EMPLOYEE (AUT. BODY)	194	168	26	85	59	26	109	109	-	-	-	-
EMPLOYEE (PRIVATE)	12443	12239	204	5959	5786	173	6164	6133	31	320	320	-
EMPLOYER	634	570	64	254	243	11	380	327	53	-	-	-
UNPAID FAMILY HELPER	897	415	482	480	325	155	309	81	228	108	9	99
INDUSTRY DIVISION 4	1148	1125	23	178	178	-	856	856	-	114	91	23
SELF EMPLOYED	833	810	23	153	153	-	566	566	-	114	91	23
EMPLOYEE (GOVT.)	169	169	-	-	-	-	169	169	-	-	-	-
EMPLOYEE (AUT. BODY)	40	40	-	-	-	-	40	40	-	-	-	-
EMPLOYEE (PRIVATE)	81	81	-	-	-	-	81	81	-	-	-	-
EMPLOYER	-	-	-	-	-	-	-	-	-	-	-	-
UNPAID FAMILY HELPER	25	25	-	25	25	-	-	-	-	-	-	-
INDUSTRY DIVISION 5	162621	159407	3214	48962	47405	1557	101637	100195	1442	12022	11807	215
SELF EMPLOYED	116229	114795	1434	32481	31817	664	74775	74027	748	8973	8951	22
EMPLOYEE (GOVT.)	1101	1029	72	148	86	62	924	914	10	29	29	-
EMPLOYEE (AUT. BODY)	411	411	-	59	59	-	342	342	-	10	10	-
EMPLOYEE (PRIVATE)	39110	38613	497	12772	12530	242	23757	23513	244	2581	2570	11
EMPLOYER	1090	1055	35	305	295	10	709	684	25	76	76	-
UNPAID FAMILY HELPER	4680	3504	1176	3197	2618	579	1130	715	415	353	171	182

Note : For the titles of Industry Divisions, please see Annexure-F

TABLE 24 - EMPLOYED POPULATION (10 YEARS AND ABOVE) BY INDUSTRY, EMPLOYMENT STATUS, SEX, BROAD AGE GROUP AND RURAL/URBAN

INDUSTRY GROUP / EMPLOYMENT STATUS	TOTAL EMPLOYED POPULATION			LESS THAN 25 YEARS			25 - 59 YEARS			60 YEARS AND ABOVE		
	BOTH SEXES	MALE	FEMALE	BOTH SEXES	MALE	FEMALE	BOTH SEXES	MALE	FEMALE	BOTH SEXES	MALE	FEMALE
1	2	3	4	5	6	7	8	9	10	11	12	13
					KASUR DISTRICT							
INDUSTRY DIVISION 6	34719	33641	1078	8143	7614	529	23982	23476	506	2594	2551	43
SELF EMPLOYED	30547	29880	667	6388	6137	251	21739	21357	382	2420	2386	34
EMPLOYEE (GOVT.)	252	174	78	51	51	-	192	114	78	9	9	-
EMPLOYEE (AUT. BODY)	57	57	-	36	36	-	21	21	-	-	-	-
EMPLOYEE (PRIVATE)	2262	2200	62	779	753	26	1362	1326	36	121	121	-
EMPLOYER	323	323	-	108	108	-	188	188	-	27	27	-
UNPAID FAMILY HELPER	1278	1007	271	781	529	252	480	470	10	17	8	9
INDUSTRY DIVISION 7	8597	8504	93	1668	1621	47	6745	6699	46	184	184	-
SELF EMPLOYED	4059	4022	37	869	832	37	3074	3074	-	116	116	-
EMPLOYEE (GOVT.)	998	942	56	20	10	10	978	932	46	-	-	-
EMPLOYEE (AUT. BODY)	212	212	-	25	25	-	163	163	-	24	24	-
EMPLOYEE (PRIVATE)	3233	3233	-	733	733	-	2456	2456	-	44	44	-
EMPLOYER	85	85	-	11	11	-	74	74	-	-	-	-
UNPAID FAMILY HELPER	10	10	-	10	10	-	-	-	-	-	-	-
INDUSTRY DIVISION 8	4291	4161	130	795	758	37	3111	3064	47	385	339	46
SELF EMPLOYED	3496	3392	104	624	613	11	2541	2494	47	331	285	46
EMPLOYEE (GOVT.)	309	309	-	-	-	-	309	309	-	-	-	-
EMPLOYEE (AUT. BODY)	75	75	-	34	34	-	31	31	-	10	10	-
EMPLOYEE (PRIVATE)	275	249	26	59	33	26	194	194	-	22	22	-
EMPLOYER	26	26	-	-	-	-	26	26	-	-	-	-
UNPAID FAMILY HELPER	110	110	-	78	78	-	10	10	-	22	22	-
INDUSTRY DIVISION 9	30526	27754	2772	5004	4242	762	24209	22233	1976	1313	1279	34
SELF EMPLOYED	8414	8072	342	1910	1817	93	5779	5554	225	725	701	24
EMPLOYEE (GOVT.)	16740	14969	1771	1300	986	314	15216	13769	1447	224	214	10
EMPLOYEE (AUT. BODY)	612	602	10	89	89	-	491	481	10	32	32	-
EMPLOYEE (PRIVATE)	3740	3403	337	1217	980	237	2246	2146	100	277	277	-
EMPLOYER	255	244	11	98	87	11	135	135	-	22	22	-
UNPAID FAMILY HELPER	765	464	301	390	283	107	342	148	194	33	33	-
INDUSTRY DIVISION 0	10122	9946	176	3256	3161	95	6153	6072	81	713	713	-
SELF EMPLOYED	4216	4137	79	1060	992	68	2617	2606	11	539	539	-
EMPLOYEE (GOVT.)	663	663	-	98	98	-	520	520	-	45	45	-
EMPLOYEE (AUT. BODY)	145	120	25	60	60	-	85	60	25	-	-	-
EMPLOYEE (PRIVATE)	4901	4854	47	1965	1938	27	2807	2787	20	129	129	-
EMPLOYER	99	99	-	36	36	-	63	63	-	-	-	-
UNPAID FAMILY HELPER	98	73	25	37	37	-	61	36	25	-	-	-

TABLE 24 - EMPLOYED POPULATION (10 YEARS AND ABOVE) BY INDUSTRY, EMPLOYMENT STATUS, SEX, BROAD AGE GROUP AND RURAL/URBAN

INDUSTRY GROUP / EMPLOYMENT STATUS	TOTAL EMPLOYED POPULATION			LESS THAN 25 YEARS			25 - 59 YEARS			60 YEARS AND ABOVE		
	BOTH SEXES	MALE	FEMALE	BOTH SEXES	MALE	FEMALE	BOTH SEXES	MALE	FEMALE	BOTH SEXES	MALE	FEMALE
1	2	3	4	5	6	7	8	9	10	11	12	13
						KASUR DISTRICT - RURAL						
ALL INDUSTRY DIVISIONS	322260	313233	9027	94428	89623	4805	198088	194362	3726	29744	29248	496
SELF EMPLOYED	243352	238726	4626	64695	62101	2594	152955	151206	1749	25702	25419	283
EMPLOYEE (GOVT.)	11393	10486	907	895	579	316	10271	9680	591	227	227	-
EMPLOYEE (AUT. BODY)	1105	1054	51	322	296	26	737	712	25	46	46	-
EMPLOYEE (PRIVATE)	49661	48964	697	17616	17196	420	29074	28797	277	2971	2971	-
EMPLOYER	1802	1751	51	510	484	26	1181	1156	25	111	111	-
UNPAID FAMILY HELPER	14947	12252	2695	10390	8967	1423	3870	2811	1059	687	474	213
INDUSTRY DIVISION 1	126930	124565	2365	35594	34378	1216	75265	74234	1031	16071	15953	118
SELF EMPLOYED	114610	113315	1295	28623	27938	685	70463	69971	492	15524	15406	118
EMPLOYEE (GOVT.)	768	717	51	26	26	-	720	669	51	22	22	-
EMPLOYEE (AUT. BODY)	75	75	-	25	25	-	50	50	-	-	-	-
EMPLOYEE (PRIVATE)	2281	2255	26	611	611	-	1462	1436	26	208	208	-
EMPLOYER	405	379	26	153	127	26	230	230	-	22	22	-
UNPAID FAMILY HELPER	8791	7824	967	6156	5651	505	2340	1878	462	295	295	-
INDUSTRY DIVISION 2	-	-	-	-	-	-	-	-	-	-	-	-
SELF EMPLOYED	-	-	-	-	-	-	-	-	-	-	-	-
EMPLOYEE (GOVT.)	-	-	-	-	-	-	-	-	-	-	-	-
EMPLOYEE (AUT. BODY)	-	-	-	-	-	-	-	-	-	-	-	-
EMPLOYEE (PRIVATE)	-	-	-	-	-	-	-	-	-	-	-	-
EMPLOYER	-	-	-	-	-	-	-	-	-	-	-	-
UNPAID FAMILY HELPER	-	-	-	-	-	-	-	-	-	-	-	-
INDUSTRY DIVISION 3	15282	13632	1650	7073	5821	1252	7350	7039	311	859	772	87
SELF EMPLOYED	8894	7548	1346	3356	2288	1068	4877	4645	232	661	615	46
EMPLOYEE (GOVT.)	104	51	53	27	-	27	77	51	26	-	-	-
EMPLOYEE (AUT. BODY)	126	100	26	75	49	26	51	51	-	-	-	-
EMPLOYEE (PRIVATE)	5651	5599	52	3278	3226	52	2216	2216	-	157	157	-
EMPLOYER	52	52	-	25	25	-	27	27	-	-	-	-
UNPAID FAMILY HELPER	455	282	173	312	233	79	102	49	53	41	-	41
INDUSTRY DIVISION 4	926	903	23	178	178	-	634	634	-	114	91	23
SELF EMPLOYED	773	750	23	153	153	-	506	506	-	114	91	23
EMPLOYEE (GOVT.)	77	77	-	-	-	-	77	77	-	-	-	-
EMPLOYEE (AUT. BODY)	-	-	-	-	-	-	-	-	-	-	-	-
EMPLOYEE (PRIVATE)	51	51	-	-	-	-	51	51	-	-	-	-
EMPLOYER	-	-	-	-	-	-	-	-	-	-	-	-
UNPAID FAMILY HELPER	25	25	-	25	25	-	-	-	-	-	-	-
INDUSTRY DIVISION 5	129499	126786	2713	40248	38858	1390	79460	78331	1129	9791	9597	194
SELF EMPLOYED	91072	90013	1059	26069	25520	549	57850	57362	488	7153	7131	22
EMPLOYEE (GOVT.)	748	696	52	128	76	52	599	599	-	21	21	-
EMPLOYEE (AUT. BODY)	301	301	-	49	49	-	252	252	-	-	-	-
EMPLOYEE (PRIVATE)	32156	31745	411	10723	10513	210	19188	18987	201	2245	2245	-
EMPLOYER	882	857	25	204	204	-	611	586	25	67	67	-
UNPAID FAMILY HELPER	4340	3174	1166	3075	2496	579	960	545	415	305	133	172

TABLE 24 - EMPLOYED POPULATION (10 YEARS AND ABOVE) BY INDUSTRY, EMPLOYMENT STATUS, SEX, BROAD AGE GROUP AND RURAL/URBAN

INDUSTRY GROUP / EMPLOYMENT STATUS	TOTAL EMPLOYED POPULATION			LESS THAN 25 YEARS			25 - 59 YEARS			60 YEARS AND ABOVE		
	BOTH SEXES	MALE	FEMALE	BOTH SEXES	MALE	FEMALE	BOTH SEXES	MALE	FEMALE	BOTH SEXES	MALE	FEMALE
1	2	3	4	5	6	7	8	9	10	11	12	13
						KASUR DISTRICT - RURAL						
INDUSTRY DIVISION 6	16943	16032	911	4249	3827	422	11635	11171	464	1059	1034	25
SELF EMPLOYED	14972	14398	574	3457	3269	188	10500	10139	361	1015	990	25
EMPLOYEE (GOVT.)	152	74	78	51	51	-	101	23	78	-	-	-
EMPLOYEE (AUT. BODY)	26	26	-	26	26	-	-	-	-	-	-	-
EMPLOYEE (PRIVATE)	1068	1017	51	253	227	26	771	746	25	44	44	-
EMPLOYER	104	104	-	26	26	-	78	78	-	-	-	-
UNPAID FAMILY HELPER	621	413	208	436	228	208	185	185	-	-	-	-
INDUSTRY DIVISION 7	5522	5471	51	1215	1189	26	4189	4164	25	118	118	-
SELF EMPLOYED	2537	2511	26	637	611	26	1830	1830	-	70	70	-
EMPLOYEE (GOVT.)	481	456	25	-	-	-	481	456	25	-	-	-
EMPLOYEE (AUT. BODY)	151	151	-	25	25	-	102	102	-	24	24	-
EMPLOYEE (PRIVATE)	2300	2300	-	553	553	-	1723	1723	-	24	24	-
EMPLOYER	53	53	-	-	-	-	53	53	-	-	-	-
UNPAID FAMILY HELPER	-	-	-	-	-	-	-	-	-	-	-	-
INDUSTRY DIVISION 8	2452	2376	76	645	619	26	1581	1556	25	226	201	25
SELF EMPLOYED	1997	1947	50	517	517	-	1298	1273	25	182	157	25
EMPLOYEE (GOVT.)	155	155	-	-	-	-	155	155	-	-	-	-
EMPLOYEE (AUT. BODY)	24	24	-	24	24	-	-	-	-	-	-	-
EMPLOYEE (PRIVATE)	150	124	26	26	-	26	102	102	-	22	22	-
EMPLOYER	26	26	-	-	-	-	26	26	-	-	-	-
UNPAID FAMILY HELPER	100	100	-	78	78	-	-	-	-	22	22	-
INDUSTRY DIVISION 9	16636	15501	1135	2667	2247	420	13081	12390	691	888	864	24
SELF EMPLOYED	4941	4714	227	1041	989	52	3420	3269	151	480	456	24
EMPLOYEE (GOVT.)	8401	7753	648	587	350	237	7675	7264	411	139	139	-
EMPLOYEE (AUT. BODY)	277	277	-	48	48	-	207	207	-	22	22	-
EMPLOYEE (PRIVATE)	2277	2173	104	633	554	79	1443	1418	25	201	201	-
EMPLOYER	202	202	-	76	76	-	104	104	-	22	22	-
UNPAID FAMILY HELPER	538	382	156	282	230	52	232	128	104	24	24	-
INDUSTRY DIVISION 0	8070	7967	103	2559	2506	53	4893	4843	50	618	618	-
SELF EMPLOYED	3556	3530	26	842	816	26	2211	2211	-	503	503	-
EMPLOYEE (GOVT.)	507	507	-	76	76	-	386	386	-	45	45	-
EMPLOYEE (AUT. BODY)	125	100	25	50	50	-	75	50	25	-	-	-
EMPLOYEE (PRIVATE)	3727	3700	27	1539	1512	27	2118	2118	-	70	70	-
EMPLOYER	78	78	-	26	26	-	52	52	-	-	-	-
UNPAID FAMILY HELPER	77	52	25	26	26	-	51	26	25	-	-	-

TABLE 24 - EMPLOYED POPULATION (10 YEARS AND ABOVE) BY INDUSTRY, EMPLOYMENT STATUS, SEX, BROAD AGE GROUP AND RURAL/URBAN

INDUSTRY GROUP / EMPLOYMENT STATUS	TOTAL EMPLOYED POPULATION			LESS THAN 25 YEARS			25 - 59 YEARS			60 YEARS AND ABOVE		
	BOTH SEXES	MALE	FEMALE	BOTH SEXES	MALE	FEMALE	BOTH SEXES	MALE	FEMALE	BOTH SEXES	MALE	FEMALE
1	2	3	4	5	6	7	8	9	10	11	12	13
					KASUR DISTRICT - URBAN							
ALL INDUSTRY DIVISIONS	94043	90030	4013	23315	21670	1645	64650	62419	2231	6078	5941	137
SELF EMPLOYED	61363	59725	1638	14553	13567	986	41799	41186	613	5011	4972	39
EMPLOYEE (GOVT.)	10032	8836	1196	796	699	97	9134	8045	1089	102	92	10
EMPLOYEE (AUT. BODY)	777	767	10	91	91	-	656	646	10	30	30	-
EMPLOYEE (PRIVATE)	18858	18345	513	6541	6230	311	11567	11376	191	750	739	11
EMPLOYER	1115	1030	85	455	423	32	624	571	53	36	36	-
UNPAID FAMILY HELPER	1898	1327	571	879	660	219	870	595	275	149	72	77
INDUSTRY DIVISION 1	5864	5787	77	806	752	54	4040	4017	23	1018	1018	-
SELF EMPLOYED	5222	5189	33	608	598	10	3623	3600	23	991	991	-
EMPLOYEE (GOVT.)	230	230	-	21	21	-	209	209	-	-	-	-
EMPLOYEE (AUT. BODY)	50	50	-	-	-	-	50	50	-	-	-	-
EMPLOYEE (PRIVATE)	171	171	-	62	62	-	90	90	-	19	19	-
EMPLOYER	-	-	-	-	-	-	-	-	-	-	-	-
UNPAID FAMILY HELPER	191	147	44	115	71	44	68	68	-	8	8	-
INDUSTRY DIVISION 2	43	32	11	-	-	-	43	32	11	-	-	-
SELF EMPLOYED	10	10	-	-	-	-	10	10	-	-	-	-
EMPLOYEE (GOVT.)	-	-	-	-	-	-	-	-	-	-	-	-
EMPLOYEE (AUT. BODY)	11	11	-	-	-	-	11	11	-	-	-	-
EMPLOYEE (PRIVATE)	22	11	11	-	-	-	22	11	11	-	-	-
EMPLOYER	-	-	-	-	-	-	-	-	-	-	-	-
UNPAID FAMILY HELPER	-	-	-	-	-	-	-	-	-	-	-	-
INDUSTRY DIVISION 3	16160	14709	1451	6264	5363	901	9347	8864	483	549	482	67
SELF EMPLOYED	8185	7281	904	3176	2483	693	4690	4488	202	319	310	9
EMPLOYEE (GOVT.)	91	69	22	-	-	-	91	69	22	-	-	-
EMPLOYEE (AUT. BODY)	68	68	-	10	10	-	58	58	-	-	-	-
EMPLOYEE (PRIVATE)	6792	6640	152	2681	2560	121	3948	3917	31	163	163	-
EMPLOYER	582	518	64	229	218	11	353	300	53	-	-	-
UNPAID FAMILY HELPER	442	133	309	168	92	76	207	32	175	67	9	58
INDUSTRY DIVISION 4	222	222	-	-	-	-	222	222	-	-	-	-
SELF EMPLOYED	60	60	-	-	-	-	60	60	-	-	-	-
EMPLOYEE (GOVT.)	92	92	-	-	-	-	92	92	-	-	-	-
EMPLOYEE (AUT. BODY)	40	40	-	-	-	-	40	40	-	-	-	-
EMPLOYEE (PRIVATE)	30	30	-	-	-	-	30	30	-	-	-	-
EMPLOYER	-	-	-	-	-	-	-	-	-	-	-	-
UNPAID FAMILY HELPER	-	-	-	-	-	-	-	-	-	-	-	-
INDUSTRY DIVISION 5	33122	32621	501	8714	8547	167	22177	21864	313	2231	2210	21
SELF EMPLOYED	25157	24782	375	6412	6297	115	16925	16665	260	1820	1820	-
EMPLOYEE (GOVT.)	353	333	20	20	10	10	325	315	10	8	8	-
EMPLOYEE (AUT. BODY)	110	110	-	10	10	-	90	90	-	10	10	-
EMPLOYEE (PRIVATE)	6954	6868	86	2049	2017	32	4569	4526	43	336	325	11
EMPLOYER	208	198	10	101	91	10	98	98	-	9	9	-
UNPAID FAMILY HELPER	340	330	10	122	122	-	170	170	-	48	38	10

TABLE 24 - EMPLOYED POPULATION (10 YEARS AND ABOVE) BY INDUSTRY, EMPLOYMENT STATUS, SEX, BROAD AGE GROUP AND RURAL/URBAN

INDUSTRY GROUP / EMPLOYMENT STATUS	TOTAL EMPLOYED POPULATION			LESS THAN 25 YEARS			25 - 59 YEARS			60 YEARS AND ABOVE		
	BOTH SEXES	MALE	FEMALE	BOTH SEXES	MALE	FEMALE	BOTH SEXES	MALE	FEMALE	BOTH SEXES	MALE	FEMALE
1	2	3	4	5	6	7	8	9	10	11	12	13
						KASUR DISTRICT - URBAN						
INDUSTRY DIVISION 6	17776	17609	167	3894	3787	107	12347	12305	42	1535	1517	18
SELF EMPLOYED	15575	15482	93	2931	2868	63	11239	11218	21	1405	1396	9
EMPLOYEE (GOVT.)	100	100	-	-	-	-	91	91	-	9	9	-
EMPLOYEE (AUT. BODY)	31	31	-	10	10	-	21	21	-	-	-	-
EMPLOYEE (PRIVATE)	1194	1183	11	526	526	-	591	580	11	77	77	-
EMPLOYER	219	219	-	82	82	-	110	110	-	27	27	-
UNPAID FAMILY HELPER	657	594	63	345	301	44	295	285	10	17	8	9
INDUSTRY DIVISION 7	3075	3033	42	453	432	21	2556	2535	21	66	66	-
SELF EMPLOYED	1522	1511	11	232	221	11	1244	1244	-	46	46	-
EMPLOYEE (GOVT.)	517	486	31	20	10	10	497	476	21	-	-	-
EMPLOYEE (AUT. BODY)	61	61	-	-	-	-	61	61	-	-	-	-
EMPLOYEE (PRIVATE)	933	933	-	180	180	-	733	733	-	20	20	-
EMPLOYER	32	32	-	11	11	-	21	21	-	-	-	-
UNPAID FAMILY HELPER	10	10	-	10	10	-	-	-	-	-	-	-
INDUSTRY DIVISION 8	1839	1785	54	150	139	11	1530	1508	22	159	138	21
SELF EMPLOYED	1499	1445	54	107	96	11	1243	1221	22	149	128	21
EMPLOYEE (GOVT.)	154	154	-	-	-	-	154	154	-	-	-	-
EMPLOYEE (AUT. BODY)	51	51	-	10	10	-	31	31	-	10	10	-
EMPLOYEE (PRIVATE)	125	125	-	33	33	-	92	92	-	-	-	-
EMPLOYER	-	-	-	-	-	-	-	-	-	-	-	-
UNPAID FAMILY HELPER	10	10	-	-	-	-	10	10	-	-	-	-
INDUSTRY DIVISION 9	13890	12253	1637	2337	1995	342	11128	9843	1285	425	415	10
SELF EMPLOYED	3473	3358	115	869	828	41	2359	2285	74	245	245	-
EMPLOYEE (GOVT.)	8339	7216	1123	713	636	77	7541	6505	1036	85	75	10
EMPLOYEE (AUT. BODY)	335	325	10	41	41	-	284	274	10	10	10	-
EMPLOYEE (PRIVATE)	1463	1230	233	584	426	158	803	728	75	76	76	-
EMPLOYER	53	42	11	22	11	11	31	31	-	-	-	-
UNPAID FAMILY HELPER	227	82	145	108	53	55	110	20	90	9	9	-
INDUSTRY DIVISION 0	2052	1979	73	697	655	42	1260	1229	31	95	95	-
SELF EMPLOYED	660	607	53	218	176	42	406	395	11	36	36	-
EMPLOYEE (GOVT.)	156	156	-	22	22	-	134	134	-	-	-	-
EMPLOYEE (AUT. BODY)	20	20	-	10	10	-	10	10	-	-	-	-
EMPLOYEE (PRIVATE)	1174	1154	20	426	426	-	689	669	20	59	59	-
EMPLOYER	21	21	-	10	10	-	11	11	-	-	-	-
UNPAID FAMILY HELPER	21	21	-	11	11	-	10	10	-	-	-	-

TABLE 25 - EMPLOYED POPULATION (10 YEARS AND ABOVE) BY INDUSTRY, OCCUPATION, SEX, BROAD AGE GROUP AND RURAL/URBAN

INDUSTRY / OCCUPATION GROUP	TOTAL EMPLOYED POPULATION			LESS THAN 25 YEARS			25 - 59 YEARS			60 YEARS AND ABOVE		
	BOTH SEXES	MALE	FEMALE	BOTH SEXES	MALE	FEMALE	BOTH SEXES	MALE	FEMALE	BOTH SEXES	MALE	FEMALE
1	2	3	4	5	6	7	8	9	10	11	12	13
					KASUR DISTRICT							
ALL INDUSTRY DIVISIONS	416303	403263	13040	117743	111293	6450	262738	256781	5957	35822	35189	633
OCCUPATION GROUP-1	573	573	-	11	11	-	531	531	-	31	31	-
OCCUPATION GROUP-2	11240	8938	2302	2136	1541	595	8292	6665	1627	812	732	80
OCCUPATION GROUP-3	4871	4713	158	651	587	64	4029	3935	94	191	191	-
OCCUPATION GROUP-4	4723	4481	242	1157	1058	99	3389	3246	143	177	177	-
OCCUPATION GROUP-5	36553	35960	593	8290	7933	357	25715	25497	218	2548	2530	18
OCCUPATION GROUP-6	134114	131727	2387	36519	35301	1218	80243	79215	1028	17352	17211	141
OCCUPATION GROUP-7	18460	15551	2909	8364	6338	2026	9244	8463	781	852	750	102
OCCUPATION GROUP-8	9017	8837	180	1993	1844	149	6727	6716	11	297	277	20
OCCUPATION GROUP-9	194326	190067	4259	58234	56292	1942	122530	120485	2045	13562	13290	272
OCCUPATION GROUP-0	2426	2416	10	388	388	-	2038	2028	10	-	-	-
INDUSTRY DIVISION 1	132794	130352	2442	36400	35130	1270	79305	78251	1054	17089	16971	118
OCCUPATION GROUP-1	264	264	-	11	11	-	231	231	-	22	22	-
OCCUPATION GROUP-2	61	61	-	51	51	-	10	10	-	-	-	-
OCCUPATION GROUP-3	11	11	-	-	-	-	11	11	-	-	-	-
OCCUPATION GROUP-4	-	-	-	-	-	-	-	-	-	-	-	-
OCCUPATION GROUP-5	387	387	-	26	26	-	317	317	-	44	44	-
OCCUPATION GROUP-6	129793	127429	2364	35793	34575	1218	77208	76180	1028	16792	16674	118
OCCUPATION GROUP-7	185	185	-	11	11	-	164	164	-	10	10	-
OCCUPATION GROUP-8	170	170	-	52	52	-	110	110	-	8	8	-
OCCUPATION GROUP-9	1897	1819	78	456	404	52	1228	1202	26	213	213	-
OCCUPATION GROUP-0	26	26	-	-	-	-	26	26	-	-	-	-
INDUSTRY DIVISION 2	43	32	11	-	-	-	43	32	11	-	-	-
OCCUPATION GROUP-1	-	-	-	-	-	-	-	-	-	-	-	-
OCCUPATION GROUP-2	-	-	-	-	-	-	-	-	-	-	-	-
OCCUPATION GROUP-3	-	-	-	-	-	-	-	-	-	-	-	-
OCCUPATION GROUP-4	-	-	-	-	-	-	-	-	-	-	-	-
OCCUPATION GROUP-5	-	-	-	-	-	-	-	-	-	-	-	-
OCCUPATION GROUP-6	-	-	-	-	-	-	-	-	-	-	-	-
OCCUPATION GROUP-7	10	10	-	-	-	-	10	10	-	-	-	-
OCCUPATION GROUP-8	33	22	11	-	-	-	33	22	11	-	-	-
OCCUPATION GROUP-9	-	-	-	-	-	-	-	-	-	-	-	-
OCCUPATION GROUP-0	-	-	-	-	-	-	-	-	-	-	-	-
INDUSTRY DIVISION 3	31442	28341	3101	13337	11184	2153	16697	15903	794	1408	1254	154
OCCUPATION GROUP-1	-	-	-	-	-	-	-	-	-	-	-	-
OCCUPATION GROUP-2	337	337	-	-	-	-	327	327	-	10	10	-
OCCUPATION GROUP-3	1301	1259	42	265	255	10	1016	984	32	20	20	-
OCCUPATION GROUP-4	276	266	10	116	106	10	160	160	-	-	-	-
OCCUPATION GROUP-5	377	377	-	127	127	-	228	228	-	22	22	-
OCCUPATION GROUP-6	47	47	-	-	-	-	47	47	-	-	-	-
OCCUPATION GROUP-7	12476	9711	2765	6557	4625	1932	5359	4628	731	560	458	102
OCCUPATION GROUP-8	3407	3268	139	995	876	119	2233	2233	-	179	159	20
OCCUPATION GROUP-9	13221	13076	145	5277	5195	82	7327	7296	31	617	585	32
OCCUPATION GROUP-0	-	-	-	-	-	-	-	-	-	-	-	-

Note : For the titles of Occupation Groups and Industry Divisions, please see Annexure-E and F respectively.

TABLE 25 - EMPLOYED POPULATION (10 YEARS AND ABOVE) BY INDUSTRY, OCCUPATION, SEX, BROAD AGE GROUP AND RURAL/URBAN

INDUSTRY / OCCUPATION GROUP	TOTAL EMPLOYED POPULATION			LESS THAN 25 YEARS			25 - 59 YEARS			60 YEARS AND ABOVE		
	BOTH SEXES	MALE	FEMALE	BOTH SEXES	MALE	FEMALE	BOTH SEXES	MALE	FEMALE	BOTH SEXES	MALE	FEMALE
1	2	3	4	5	6	7	8	9	10	11	12	13
					KASUR DISTRICT							
INDUSTRY DIVISION 4	1148	1125	23	178	178	-	856	856	-	114	91	23
OCCUPATION GROUP-1	-	-	-	-	-	-	-	-	-	-	-	-
OCCUPATION GROUP-2	35	35	-	-	-	-	35	35	-	-	-	-
OCCUPATION GROUP-3	80	80	-	-	-	-	80	80	-	-	-	-
OCCUPATION GROUP-4	108	108	-	-	-	-	108	108	-	-	-	-
OCCUPATION GROUP-5	-	-	-	-	-	-	-	-	-	-	-	-
OCCUPATION GROUP-6	673	650	23	126	126	-	433	433	-	114	91	23
OCCUPATION GROUP-7	26	26	-	26	26	-	-	-	-	-	-	-
OCCUPATION GROUP-8	104	104	-	-	-	-	104	104	-	-	-	-
OCCUPATION GROUP-9	122	122	-	26	26	-	96	96	-	-	-	-
OCCUPATION GROUP-0	-	-	-	-	-	-	-	-	-	-	-	-
INDUSTRY DIVISION 5	162621	159407	3214	48962	47405	1557	101637	100195	1442	12022	11807	215
OCCUPATION GROUP-1	-	-	-	-	-	-	-	-	-	-	-	-
OCCUPATION GROUP-2	282	282	-	230	230	-	52	52	-	-	-	-
OCCUPATION GROUP-3	41	41	-	11	11	-	20	20	-	10	10	-
OCCUPATION GROUP-4	56	56	-	-	-	-	56	56	-	-	-	-
OCCUPATION GROUP-5	249	249	-	66	66	-	175	175	-	8	8	-
OCCUPATION GROUP-6	613	613	-	11	11	-	530	530	-	72	72	-
OCCUPATION GROUP-7	2305	2305	-	471	471	-	1730	1730	-	104	104	-
OCCUPATION GROUP-8	230	230	-	26	26	-	182	182	-	22	22	-
OCCUPATION GROUP-9	158845	155631	3214	48147	46590	1557	98892	97450	1442	11806	11591	215
OCCUPATION GROUP-0	-	-	-	-	-	-	-	-	-	-	-	-
INDUSTRY DIVISION 6	34719	33641	1078	8143	7614	529	23982	23476	506	2594	2551	43
OCCUPATION GROUP-1	-	-	-	-	-	-	-	-	-	-	-	-
OCCUPATION GROUP-2	126	115	11	33	33	-	73	62	11	20	20	-
OCCUPATION GROUP-3	51	51	-	-	-	-	51	51	-	-	-	-
OCCUPATION GROUP-4	40	40	-	20	20	-	20	20	-	-	-	-
OCCUPATION GROUP-5	30033	29470	563	6924	6577	347	20935	20737	198	2174	2156	18
OCCUPATION GROUP-6	175	175	-	37	37	-	93	93	-	45	45	-
OCCUPATION GROUP-7	958	938	20	223	203	20	628	628	-	107	107	-
OCCUPATION GROUP-8	11	11	-	-	-	-	11	11	-	-	-	-
OCCUPATION GROUP-9	3325	2841	484	906	744	162	2171	1874	297	248	223	25
OCCUPATION GROUP-0	-	-	-	-	-	-	-	-	-	-	-	-
INDUSTRY DIVISION 7	8597	8504	93	1668	1621	47	6745	6699	46	184	184	-
OCCUPATION GROUP-1	10	10	-	-	-	-	10	10	-	-	-	-
OCCUPATION GROUP-2	20	20	-	-	-	-	20	20	-	-	-	-
OCCUPATION GROUP-3	179	179	-	-	-	-	179	179	-	-	-	-
OCCUPATION GROUP-4	207	161	46	-	-	-	207	161	46	-	-	-
OCCUPATION GROUP-5	611	611	-	133	133	-	478	478	-	-	-	-
OCCUPATION GROUP-6	-	-	-	-	-	-	-	-	-	-	-	-
OCCUPATION GROUP-7	458	421	37	302	265	37	156	156	-	-	-	-
OCCUPATION GROUP-8	4664	4654	10	823	813	10	3780	3780	-	61	61	-
OCCUPATION GROUP-9	2448	2448	-	410	410	-	1915	1915	-	123	123	-
OCCUPATION GROUP-0	-	-	-	-	-	-	-	-	-	-	-	-

TABLE 25 - EMPLOYED POPULATION (10 YEARS AND ABOVE) BY INDUSTRY, OCCUPATION, SEX, BROAD AGE GROUP AND RURAL/URBAN

INDUSTRY / OCCUPATION GROUP	TOTAL EMPLOYED POPULATION			LESS THAN 25 YEARS			25 - 59 YEARS			60 YEARS AND ABOVE		
	BOTH SEXES	MALE	FEMALE	BOTH SEXES	MALE	FEMALE	BOTH SEXES	MALE	FEMALE	BOTH SEXES	MALE	FEMALE
1	2	3	4	5	6	7	8	9	10	11	12	13
					KASUR DISTRICT							
INDUSTRY DIVISION 8	4291	4161	130	795	758	37	3111	3064	47	385	339	46
OCCUPATION GROUP-1	94	94	-	-	-	-	94	94	-	-	-	-
OCCUPATION GROUP-2	3619	3489	130	712	675	37	2549	2502	47	358	312	46
OCCUPATION GROUP-3	119	119	-	36	36	-	83	83	-	-	-	-
OCCUPATION GROUP-4	158	158	-	-	-	-	158	158	-	-	-	-
OCCUPATION GROUP-5	81	81	-	-	-	-	73	73	-	8	8	-
OCCUPATION GROUP-6	46	46	-	26	26	-	20	20	-	-	-	-
OCCUPATION GROUP-7	130	130	-	21	21	-	109	109	-	-	-	-
OCCUPATION GROUP-8	-	-	-	-	-	-	-	-	-	-	-	-
OCCUPATION GROUP-9	44	44	-	-	-	-	25	25	-	19	19	-
OCCUPATION GROUP-0	-	-	-	-	-	-	-	-	-	-	-	-
INDUSTRY DIVISION 9	30526	27754	2772	5004	4242	762	24209	22233	1976	1313	1279	34
OCCUPATION GROUP-1	162	162	-	-	-	-	162	162	-	-	-	-
OCCUPATION GROUP-2	6512	4378	2134	1037	506	531	5051	3482	1569	424	390	34
OCCUPATION GROUP-3	2911	2795	116	230	176	54	2530	2468	62	151	151	-
OCCUPATION GROUP-4	2544	2358	186	368	279	89	2023	1926	97	153	153	-
OCCUPATION GROUP-5	3981	3951	30	859	849	10	2883	2863	20	239	239	-
OCCUPATION GROUP-6	693	693	-	10	10	-	674	674	-	9	9	-
OCCUPATION GROUP-7	1719	1708	11	683	672	11	965	965	-	71	71	-
OCCUPATION GROUP-8	358	338	20	66	46	20	274	274	-	18	18	-
OCCUPATION GROUP-9	9246	8981	265	1363	1316	47	7635	7417	218	248	248	-
OCCUPATION GROUP-0	2400	2390	10	388	388	-	2012	2002	10	-	-	-
INDUSTRY DIVISION 0	10122	9946	176	3256	3161	95	6153	6072	81	713	713	-
OCCUPATION GROUP-1	43	43	-	-	-	-	34	34	-	9	9	-
OCCUPATION GROUP-2	248	221	27	73	46	27	175	175	-	-	-	-
OCCUPATION GROUP-3	178	178	-	109	109	-	59	59	-	10	10	-
OCCUPATION GROUP-4	1334	1334	-	653	653	-	657	657	-	24	24	-
OCCUPATION GROUP-5	834	834	-	155	155	-	626	626	-	53	53	-
OCCUPATION GROUP-6	2074	2074	-	516	516	-	1238	1238	-	320	320	-
OCCUPATION GROUP-7	193	117	76	70	44	26	123	73	50	-	-	-
OCCUPATION GROUP-8	40	40	-	31	31	-	-	-	-	9	9	-
OCCUPATION GROUP-9	5178	5105	73	1649	1607	42	3241	3210	31	288	288	-
OCCUPATION GROUP-0	-	-	-	-	-	-	-	-	-	-	-	-

TABLE 25 - EMPLOYED POPULATION (10 YEARS AND ABOVE) BY INDUSTRY, OCCUPATION, SEX, BROAD AGE GROUP AND RURAL/URBAN

INDUSTRY / OCCUPATION GROUP	TOTAL EMPLOYED POPULATION			LESS THAN 25 YEARS			25 - 59 YEARS			60 YEARS AND ABOVE		
	BOTH SEXES	MALE	FEMALE	BOTH SEXES	MALE	FEMALE	BOTH SEXES	MALE	FEMALE	BOTH SEXES	MALE	FEMALE
1	2	3	4	5	6	7	8	9	10	11	12	13
					KASUR DISTRICT - RURAL							
ALL INDUSTRY DIVISIONS	322260	313233	9027	94428	89623	4805	198088	194362	3726	29744	29248	496
OCCUPATION GROUP-1	277	277	-	-	-	-	255	255	-	22	22	-
OCCUPATION GROUP-2	5772	4869	903	1513	1198	315	3730	3191	539	529	480	49
OCCUPATION GROUP-3	2519	2465	54	406	352	54	2021	2021	-	92	92	-
OCCUPATION GROUP-4	2644	2516	128	734	656	78	1798	1748	50	112	112	-
OCCUPATION GROUP-5	18613	18176	437	4344	4084	260	13127	12950	177	1142	1142	-
OCCUPATION GROUP-6	128280	125970	2310	35714	34550	1164	76214	75209	1005	16352	16211	141
OCCUPATION GROUP-7	8560	6929	1631	4000	2774	1226	4105	3744	361	455	411	44
OCCUPATION GROUP-8	4654	4556	98	1112	1034	78	3476	3476	-	66	46	20
OCCUPATION GROUP-9	150425	146959	3466	46579	44949	1630	92872	91278	1594	10974	10732	242
OCCUPATION GROUP-0	516	516	-	26	26	-	490	490	-	-	-	-
INDUSTRY DIVISION 1	126930	124565	2365	35594	34378	1216	75265	74234	1031	16071	15953	118
OCCUPATION GROUP-1	123	123	-	-	-	-	101	101	-	22	22	-
OCCUPATION GROUP-2	51	51	-	51	51	-	-	-	-	-	-	-
OCCUPATION GROUP-3	-	-	-	-	-	-	-	-	-	-	-	-
OCCUPATION GROUP-4	-	-	-	-	-	-	-	-	-	-	-	-
OCCUPATION GROUP-5	357	357	-	26	26	-	287	287	-	44	44	-
OCCUPATION GROUP-6	124407	122120	2287	35030	33866	1164	73576	72571	1005	15801	15683	118
OCCUPATION GROUP-7	124	124	-	-	-	-	124	124	-	-	-	-
OCCUPATION GROUP-8	151	151	-	52	52	-	99	99	-	-	-	-
OCCUPATION GROUP-9	1691	1613	78	435	383	52	1052	1026	26	204	204	-
OCCUPATION GROUP-0	26	26	-	-	-	-	26	26	-	-	-	-
INDUSTRY DIVISION 2	-	-	-	-	-	-	-	-	-	-	-	-
OCCUPATION GROUP-1	-	-	-	-	-	-	-	-	-	-	-	-
OCCUPATION GROUP-2	-	-	-	-	-	-	-	-	-	-	-	-
OCCUPATION GROUP-3	-	-	-	-	-	-	-	-	-	-	-	-
OCCUPATION GROUP-4	-	-	-	-	-	-	-	-	-	-	-	-
OCCUPATION GROUP-5	-	-	-	-	-	-	-	-	-	-	-	-
OCCUPATION GROUP-6	-	-	-	-	-	-	-	-	-	-	-	-
OCCUPATION GROUP-7	-	-	-	-	-	-	-	-	-	-	-	-
OCCUPATION GROUP-8	-	-	-	-	-	-	-	-	-	-	-	-
OCCUPATION GROUP-9	-	-	-	-	-	-	-	-	-	-	-	-
OCCUPATION GROUP-0	-	-	-	-	-	-	-	-	-	-	-	-
INDUSTRY DIVISION 3	15282	13632	1650	7073	5821	1252	7350	7039	311	859	772	87
OCCUPATION GROUP-1	-	-	-	-	-	-	-	-	-	-	-	-
OCCUPATION GROUP-2	25	25	-	-	-	-	25	25	-	-	-	-
OCCUPATION GROUP-3	516	516	-	127	127	-	389	389	-	-	-	-
OCCUPATION GROUP-4	153	153	-	75	75	-	78	78	-	-	-	-
OCCUPATION GROUP-5	304	304	-	127	127	-	155	155	-	22	22	-
OCCUPATION GROUP-6	27	27	-	-	-	-	27	27	-	-	-	-
OCCUPATION GROUP-7	5647	4118	1529	3081	1907	1174	2224	1913	311	342	298	44
OCCUPATION GROUP-8	807	709	98	373	295	78	414	414	-	20	-	20
OCCUPATION GROUP-9	7803	7780	23	3290	3290	-	4038	4038	-	475	452	23
OCCUPATION GROUP-0	-	-	-	-	-	-	-	-	-	-	-	-

TABLE 25 - EMPLOYED POPULATION (10 YEARS AND ABOVE) BY INDUSTRY, OCCUPATION, SEX, BROAD AGE GROUP AND RURAL/URBAN

INDUSTRY / OCCUPATION GROUP	TOTAL EMPLOYED POPULATION			LESS THAN 25 YEARS			25 - 59 YEARS			60 YEARS AND ABOVE		
	BOTH SEXES	MALE	FEMALE	BOTH SEXES	MALE	FEMALE	BOTH SEXES	MALE	FEMALE	BOTH SEXES	MALE	FEMALE
1	2	3	4	5	6	7	8	9	10	11	12	13
						KASUR DISTRICT - RURAL						
INDUSTRY DIVISION 4	926	903	23	178	178	-	634	634	-	114	91	23
OCCUPATION GROUP-1	-	-	-	-	-	-	-	-	-	-	-	-
OCCUPATION GROUP-2	25	25	-	-	-	-	25	25	-	-	-	-
OCCUPATION GROUP-3	-	-	-	-	-	-	-	-	-	-	-	-
OCCUPATION GROUP-4	76	76	-	-	-	-	76	76	-	-	-	-
OCCUPATION GROUP-5	-	-	-	-	-	-	-	-	-	-	-	-
OCCUPATION GROUP-6	643	620	23	126	126	-	403	403	-	114	91	23
OCCUPATION GROUP-7	26	26	-	26	26	-	-	-	-	-	-	-
OCCUPATION GROUP-8	104	104	-	-	-	-	104	104	-	-	-	-
OCCUPATION GROUP-9	52	52	-	26	26	-	26	26	-	-	-	-
OCCUPATION GROUP-0	-	-	-	-	-	-	-	-	-	-	-	-
INDUSTRY DIVISION 5	129499	126786	2713	40248	38858	1390	79460	78331	1129	9791	9597	194
OCCUPATION GROUP-1	-	-	-	-	-	-	-	-	-	-	-	-
OCCUPATION GROUP-2	282	282	-	230	230	-	52	52	-	-	-	-
OCCUPATION GROUP-3	-	-	-	-	-	-	-	-	-	-	-	-
OCCUPATION GROUP-4	26	26	-	-	-	-	26	26	-	-	-	-
OCCUPATION GROUP-5	180	180	-	25	25	-	155	155	-	-	-	-
OCCUPATION GROUP-6	561	561	-	-	-	-	489	489	-	72	72	-
OCCUPATION GROUP-7	1291	1291	-	280	280	-	964	964	-	47	47	-
OCCUPATION GROUP-8	178	178	-	26	26	-	130	130	-	22	22	-
OCCUPATION GROUP-9	126981	124268	2713	39687	38297	1390	77644	76515	1129	9650	9456	194
OCCUPATION GROUP-0	-	-	-	-	-	-	-	-	-	-	-	-
INDUSTRY DIVISION 6	16943	16032	911	4249	3827	422	11635	11171	464	1059	1034	25
OCCUPATION GROUP-1	-	-	-	-	-	-	-	-	-	-	-	-
OCCUPATION GROUP-2	-	-	-	-	-	-	-	-	-	-	-	-
OCCUPATION GROUP-3	-	-	-	-	-	-	-	-	-	-	-	-
OCCUPATION GROUP-4	-	-	-	-	-	-	-	-	-	-	-	-
OCCUPATION GROUP-5	14152	13715	437	3428	3168	260	9850	9673	177	874	874	-
OCCUPATION GROUP-6	122	122	-	26	26	-	51	51	-	45	45	-
OCCUPATION GROUP-7	355	355	-	77	77	-	256	256	-	22	22	-
OCCUPATION GROUP-8	-	-	-	-	-	-	-	-	-	-	-	-
OCCUPATION GROUP-9	2314	1840	474	718	556	162	1478	1191	287	118	93	25
OCCUPATION GROUP-0	-	-	-	-	-	-	-	-	-	-	-	-
INDUSTRY DIVISION 7	5522	5471	51	1215	1189	26	4189	4164	25	118	118	-
OCCUPATION GROUP-1	-	-	-	-	-	-	-	-	-	-	-	-
OCCUPATION GROUP-2	-	-	-	-	-	-	-	-	-	-	-	-
OCCUPATION GROUP-3	127	127	-	-	-	-	127	127	-	-	-	-
OCCUPATION GROUP-4	75	50	25	-	-	-	75	50	25	-	-	-
OCCUPATION GROUP-5	461	461	-	101	101	-	360	360	-	-	-	-
OCCUPATION GROUP-6	-	-	-	-	-	-	-	-	-	-	-	-
OCCUPATION GROUP-7	384	358	26	280	254	26	104	104	-	-	-	-
OCCUPATION GROUP-8	3155	3155	-	636	636	-	2495	2495	-	24	24	-
OCCUPATION GROUP-9	1320	1320	-	198	198	-	1028	1028	-	94	94	-
OCCUPATION GROUP-0	-	-	-	-	-	-	-	-	-	-	-	-

TABLE 25 - EMPLOYED POPULATION (10 YEARS AND ABOVE) BY INDUSTRY, OCCUPATION, SEX, BROAD AGE GROUP AND RURAL/URBAN

INDUSTRY / OCCUPATION GROUP	TOTAL EMPLOYED POPULATION			LESS THAN 25 YEARS			25 - 59 YEARS			60 YEARS AND ABOVE		
	BOTH SEXES	MALE	FEMALE	BOTH SEXES	MALE	FEMALE	BOTH SEXES	MALE	FEMALE	BOTH SEXES	MALE	FEMALE
1	2	3	4	5	6	7	8	9	10	11	12	13
					KASUR DISTRICT - RURAL							
INDUSTRY DIVISION 8	2452	2376	76	645	619	26	1581	1556	25	226	201	25
OCCUPATION GROUP-1	52	52	-	-	-	-	52	52	-	-	-	-
OCCUPATION GROUP-2	2168	2092	76	593	567	26	1349	1324	25	226	201	25
OCCUPATION GROUP-3	77	77	-	26	26	-	51	51	-	-	-	-
OCCUPATION GROUP-4	26	26	-	-	-	-	26	26	-	-	-	-
OCCUPATION GROUP-5	52	52	-	-	-	-	52	52	-	-	-	-
OCCUPATION GROUP-6	26	26	-	26	26	-	-	-	-	-	-	-
OCCUPATION GROUP-7	26	26	-	-	-	-	26	26	-	-	-	-
OCCUPATION GROUP-8	-	-	-	-	-	-	-	-	-	-	-	-
OCCUPATION GROUP-9	25	25	-	-	-	-	25	25	-	-	-	-
OCCUPATION GROUP-0	-	-	-	-	-	-	-	-	-	-	-	-
INDUSTRY DIVISION 9	16636	15501	1135	2667	2247	420	13081	12390	691	888	864	24
OCCUPATION GROUP-1	79	79	-	-	-	-	79	79	-	-	-	-
OCCUPATION GROUP-2	3144	2344	800	587	325	262	2254	1740	514	303	279	24
OCCUPATION GROUP-3	1696	1642	54	177	123	54	1427	1427	-	92	92	-
OCCUPATION GROUP-4	1368	1265	103	177	99	78	1103	1078	25	88	88	-
OCCUPATION GROUP-5	2467	2467	-	534	534	-	1774	1774	-	159	159	-
OCCUPATION GROUP-6	461	461	-	-	-	-	461	461	-	-	-	-
OCCUPATION GROUP-7	631	631	-	230	230	-	357	357	-	44	44	-
OCCUPATION GROUP-8	259	259	-	25	25	-	234	234	-	-	-	-
OCCUPATION GROUP-9	6041	5863	178	911	885	26	4928	4776	152	202	202	-
OCCUPATION GROUP-0	490	490	-	26	26	-	464	464	-	-	-	-
INDUSTRY DIVISION 0	8070	7967	103	2559	2506	53	4893	4843	50	618	618	-
OCCUPATION GROUP-1	23	23	-	-	-	-	23	23	-	-	-	-
OCCUPATION GROUP-2	77	50	27	52	25	27	25	25	-	-	-	-
OCCUPATION GROUP-3	103	103	-	76	76	-	27	27	-	-	-	-
OCCUPATION GROUP-4	920	920	-	482	482	-	414	414	-	24	24	-
OCCUPATION GROUP-5	640	640	-	103	103	-	494	494	-	43	43	-
OCCUPATION GROUP-6	2033	2033	-	506	506	-	1207	1207	-	320	320	-
OCCUPATION GROUP-7	76	-	76	26	-	26	50	-	50	-	-	-
OCCUPATION GROUP-8	-	-	-	-	-	-	-	-	-	-	-	-
OCCUPATION GROUP-9	4198	4198	-	1314	1314	-	2653	2653	-	231	231	-
OCCUPATION GROUP-0	-	-	-	-	-	-	-	-	-	-	-	-

TABLE 25 - EMPLOYED POPULATION (10 YEARS AND ABOVE) BY INDUSTRY, OCCUPATION, SEX, BROAD AGE GROUP AND RURAL/URBAN

INDUSTRY / OCCUPATION GROUP	TOTAL EMPLOYED POPULATION			LESS THAN 25 YEARS			25 - 59 YEARS			60 YEARS AND ABOVE		
	BOTH SEXES	MALE	FEMALE	BOTH SEXES	MALE	FEMALE	BOTH SEXES	MALE	FEMALE	BOTH SEXES	MALE	FEMALE
1	2	3	4	5	6	7	8	9	10	11	12	13
					KASUR DISTRICT - URBAN							
ALL INDUSTRY DIVISIONS	94043	90030	4013	23315	21670	1645	64650	62419	2231	6078	5941	137
OCCUPATION GROUP-1	296	296	-	11	11	-	276	276	-	9	9	-
OCCUPATION GROUP-2	5468	4069	1399	623	343	280	4562	3474	1088	283	252	31
OCCUPATION GROUP-3	2352	2248	104	245	235	10	2008	1914	94	99	99	-
OCCUPATION GROUP-4	2079	1965	114	423	402	21	1591	1498	93	65	65	-
OCCUPATION GROUP-5	17940	17784	156	3946	3849	97	12588	12547	41	1406	1388	18
OCCUPATION GROUP-6	5834	5757	77	805	751	54	4029	4006	23	1000	1000	-
OCCUPATION GROUP-7	9900	8622	1278	4364	3564	800	5139	4719	420	397	339	58
OCCUPATION GROUP-8	4363	4281	82	881	810	71	3251	3240	11	231	231	-
OCCUPATION GROUP-9	43901	43108	793	11655	11343	312	29658	29207	451	2588	2558	30
OCCUPATION GROUP-0	1910	1900	10	362	362	-	1548	1538	10	-	-	-
INDUSTRY DIVISION 1	5864	5787	77	806	752	54	4040	4017	23	1018	1018	-
OCCUPATION GROUP-1	141	141	-	11	11	-	130	130	-	-	-	-
OCCUPATION GROUP-2	10	10	-	-	-	-	10	10	-	-	-	-
OCCUPATION GROUP-3	11	11	-	-	-	-	11	11	-	-	-	-
OCCUPATION GROUP-4	-	-	-	-	-	-	-	-	-	-	-	-
OCCUPATION GROUP-5	30	30	-	-	-	-	30	30	-	-	-	-
OCCUPATION GROUP-6	5386	5309	77	763	709	54	3632	3609	23	991	991	-
OCCUPATION GROUP-7	61	61	-	11	11	-	40	40	-	10	10	-
OCCUPATION GROUP-8	19	19	-	-	-	-	11	11	-	8	8	-
OCCUPATION GROUP-9	206	206	-	21	21	-	176	176	-	9	9	-
OCCUPATION GROUP-0	-	-	-	-	-	-	-	-	-	-	-	-
INDUSTRY DIVISION 2	43	32	11	-	-	-	43	32	11	-	-	-
OCCUPATION GROUP-1	-	-	-	-	-	-	-	-	-	-	-	-
OCCUPATION GROUP-2	-	-	-	-	-	-	-	-	-	-	-	-
OCCUPATION GROUP-3	-	-	-	-	-	-	-	-	-	-	-	-
OCCUPATION GROUP-4	-	-	-	-	-	-	-	-	-	-	-	-
OCCUPATION GROUP-5	-	-	-	-	-	-	-	-	-	-	-	-
OCCUPATION GROUP-6	-	-	-	-	-	-	-	-	-	-	-	-
OCCUPATION GROUP-7	10	10	-	-	-	-	10	10	-	-	-	-
OCCUPATION GROUP-8	33	22	11	-	-	-	33	22	11	-	-	-
OCCUPATION GROUP-9	-	-	-	-	-	-	-	-	-	-	-	-
OCCUPATION GROUP-0	-	-	-	-	-	-	-	-	-	-	-	-
INDUSTRY DIVISION 3	16160	14709	1451	6264	5363	901	9347	8864	483	549	482	67
OCCUPATION GROUP-1	-	-	-	-	-	-	-	-	-	-	-	-
OCCUPATION GROUP-2	312	312	-	-	-	-	302	302	-	10	10	-
OCCUPATION GROUP-3	785	743	42	138	128	10	627	595	32	20	20	-
OCCUPATION GROUP-4	123	113	10	41	31	10	82	82	-	-	-	-
OCCUPATION GROUP-5	73	73	-	-	-	-	73	73	-	-	-	-
OCCUPATION GROUP-6	20	20	-	-	-	-	20	20	-	-	-	-
OCCUPATION GROUP-7	6829	5593	1236	3476	2718	758	3135	2715	420	218	160	58
OCCUPATION GROUP-8	2600	2559	41	622	581	41	1819	1819	-	159	159	-
OCCUPATION GROUP-9	5418	5296	122	1987	1905	82	3289	3258	31	142	133	9
OCCUPATION GROUP-0	-	-	-	-	-	-	-	-	-	-	-	-

TABLE 25 - EMPLOYED POPULATION (10 YEARS AND ABOVE) BY INDUSTRY, OCCUPATION, SEX, BROAD AGE GROUP AND RURAL/URBAN

INDUSTRY / OCCUPATION GROUP	TOTAL EMPLOYED POPULATION			LESS THAN 25 YEARS			25 - 59 YEARS			60 YEARS AND ABOVE		
	BOTH SEXES	MALE	FEMALE	BOTH SEXES	MALE	FEMALE	BOTH SEXES	MALE	FEMALE	BOTH SEXES	MALE	FEMALE
1	2	3	4	5	6	7	8	9	10	11	12	13
						KASUR DISTRICT - URBAN						
INDUSTRY DIVISION 4	222	222	-	-	-	-	222	222	-	-	-	-
OCCUPATION GROUP-1	-	-	-	-	-	-	-	-	-	-	-	-
OCCUPATION GROUP-2	10	10	-	-	-	-	10	10	-	-	-	-
OCCUPATION GROUP-3	80	80	-	-	-	-	80	80	-	-	-	-
OCCUPATION GROUP-4	32	32	-	-	-	-	32	32	-	-	-	-
OCCUPATION GROUP-5	-	-	-	-	-	-	-	-	-	-	-	-
OCCUPATION GROUP-6	30	30	-	-	-	-	30	30	-	-	-	-
OCCUPATION GROUP-7	-	-	-	-	-	-	-	-	-	-	-	-
OCCUPATION GROUP-8	-	-	-	-	-	-	-	-	-	-	-	-
OCCUPATION GROUP-9	70	70	-	-	-	-	70	70	-	-	-	-
OCCUPATION GROUP-0	-	-	-	-	-	-	-	-	-	-	-	-
INDUSTRY DIVISION 5	33122	32621	501	8714	8547	167	22177	21864	313	2231	2210	21
OCCUPATION GROUP-1	-	-	-	-	-	-	-	-	-	-	-	-
OCCUPATION GROUP-2	-	-	-	-	-	-	-	-	-	-	-	-
OCCUPATION GROUP-3	41	41	-	11	11	-	20	20	-	10	10	-
OCCUPATION GROUP-4	30	30	-	-	-	-	30	30	-	-	-	-
OCCUPATION GROUP-5	69	69	-	41	41	-	20	20	-	8	8	-
OCCUPATION GROUP-6	52	52	-	11	11	-	41	41	-	-	-	-
OCCUPATION GROUP-7	1014	1014	-	191	191	-	766	766	-	57	57	-
OCCUPATION GROUP-8	52	52	-	-	-	-	52	52	-	-	-	-
OCCUPATION GROUP-9	31864	31363	501	8460	8293	167	21248	20935	313	2156	2135	21
OCCUPATION GROUP-0	-	-	-	-	-	-	-	-	-	-	-	-
INDUSTRY DIVISION 6	17776	17609	167	3894	3787	107	12347	12305	42	1535	1517	18
OCCUPATION GROUP-1	-	-	-	-	-	-	-	-	-	-	-	-
OCCUPATION GROUP-2	126	115	11	33	33	-	73	62	11	20	20	-
OCCUPATION GROUP-3	51	51	-	-	-	-	51	51	-	-	-	-
OCCUPATION GROUP-4	40	40	-	20	20	-	20	20	-	-	-	-
OCCUPATION GROUP-5	15881	15755	126	3496	3409	87	11085	11064	21	1300	1282	18
OCCUPATION GROUP-6	53	53	-	11	11	-	42	42	-	-	-	-
OCCUPATION GROUP-7	603	583	20	146	126	20	372	372	-	85	85	-
OCCUPATION GROUP-8	11	11	-	-	-	-	11	11	-	-	-	-
OCCUPATION GROUP-9	1011	1001	10	188	188	-	693	683	10	130	130	-
OCCUPATION GROUP-0	-	-	-	-	-	-	-	-	-	-	-	-
INDUSTRY DIVISION 7	3075	3033	42	453	432	21	2556	2535	21	66	66	-
OCCUPATION GROUP-1	10	10	-	-	-	-	10	10	-	-	-	-
OCCUPATION GROUP-2	20	20	-	-	-	-	20	20	-	-	-	-
OCCUPATION GROUP-3	52	52	-	-	-	-	52	52	-	-	-	-
OCCUPATION GROUP-4	132	111	21	-	-	-	132	111	21	-	-	-
OCCUPATION GROUP-5	150	150	-	32	32	-	118	118	-	-	-	-
OCCUPATION GROUP-6	-	-	-	-	-	-	-	-	-	-	-	-
OCCUPATION GROUP-7	74	63	11	22	11	11	52	52	-	-	-	-
OCCUPATION GROUP-8	1509	1499	10	187	177	10	1285	1285	-	37	37	-
OCCUPATION GROUP-9	1128	1128	-	212	212	-	887	887	-	29	29	-
OCCUPATION GROUP-0	-	-	-	-	-	-	-	-	-	-	-	-

TABLE 25 - EMPLOYED POPULATION (10 YEARS AND ABOVE) BY INDUSTRY, OCCUPATION, SEX, BROAD AGE GROUP AND RURAL/URBAN

INDUSTRY / OCCUPATION GROUP	TOTAL EMPLOYED POPULATION			LESS THAN 25 YEARS			25 - 59 YEARS			60 YEARS AND ABOVE		
	BOTH SEXES	MALE	FEMALE	BOTH SEXES	MALE	FEMALE	BOTH SEXES	MALE	FEMALE	BOTH SEXES	MALE	FEMALE
1	2	3	4	5	6	7	8	9	10	11	12	13
					KASUR DISTRICT - URBAN							
INDUSTRY DIVISION 8	1839	1785	54	150	139	11	1530	1508	22	159	138	21
OCCUPATION GROUP-1	42	42	-	-	-	-	42	42	-	-	-	-
OCCUPATION GROUP-2	1451	1397	54	119	108	11	1200	1178	22	132	111	21
OCCUPATION GROUP-3	42	42	-	10	10	-	32	32	-	-	-	-
OCCUPATION GROUP-4	132	132	-	-	-	-	132	132	-	-	-	-
OCCUPATION GROUP-5	29	29	-	-	-	-	21	21	-	8	8	-
OCCUPATION GROUP-6	20	20	-	-	-	-	20	20	-	-	-	-
OCCUPATION GROUP-7	104	104	-	21	21	-	83	83	-	-	-	-
OCCUPATION GROUP-8	-	-	-	-	-	-	-	-	-	-	-	-
OCCUPATION GROUP-9	19	19	-	-	-	-	-	-	-	19	19	-
OCCUPATION GROUP-0	-	-	-	-	-	-	-	-	-	-	-	-
INDUSTRY DIVISION 9	13890	12253	1637	2337	1995	342	11128	9843	1285	425	415	10
OCCUPATION GROUP-1	83	83	-	-	-	-	83	83	-	-	-	-
OCCUPATION GROUP-2	3368	2034	1334	450	181	269	2797	1742	1055	121	111	10
OCCUPATION GROUP-3	1215	1153	62	53	53	-	1103	1041	62	59	59	-
OCCUPATION GROUP-4	1176	1093	83	191	180	11	920	848	72	65	65	-
OCCUPATION GROUP-5	1514	1484	30	325	315	10	1109	1089	20	80	80	-
OCCUPATION GROUP-6	232	232	-	10	10	-	213	213	-	9	9	-
OCCUPATION GROUP-7	1088	1077	11	453	442	11	608	608	-	27	27	-
OCCUPATION GROUP-8	99	79	20	41	21	20	40	40	-	18	18	-
OCCUPATION GROUP-9	3205	3118	87	452	431	21	2707	2641	66	46	46	-
OCCUPATION GROUP-0	1910	1900	10	362	362	-	1548	1538	10	-	-	-
INDUSTRY DIVISION 0	2052	1979	73	697	655	42	1260	1229	31	95	95	-
OCCUPATION GROUP-1	20	20	-	-	-	-	11	11	-	9	9	-
OCCUPATION GROUP-2	171	171	-	21	21	-	150	150	-	-	-	-
OCCUPATION GROUP-3	75	75	-	33	33	-	32	32	-	10	10	-
OCCUPATION GROUP-4	414	414	-	171	171	-	243	243	-	-	-	-
OCCUPATION GROUP-5	194	194	-	52	52	-	132	132	-	10	10	-
OCCUPATION GROUP-6	41	41	-	10	10	-	31	31	-	-	-	-
OCCUPATION GROUP-7	117	117	-	44	44	-	73	73	-	-	-	-
OCCUPATION GROUP-8	40	40	-	31	31	-	-	-	-	9	9	-
OCCUPATION GROUP-9	980	907	73	335	293	42	588	557	31	57	57	-
OCCUPATION GROUP-0	-	-	-	-	-	-	-	-	-	-	-	-

TABLE 26 - EMPLOYED POPULATION (10 YEARS AND ABOVE) BY OCCUPATION, EDUCATIONAL ATTAINMENT, SEX AND RURAL/URBAN

SEX / OCCUPATION GROUPS	EMPLOYED POPULATION				LITERATE EMPLOYED POPULATION BY EDUCATIONAL ATTAINMENT			
	TOTAL	ILLITERATE	INFORMAL LITERATE	FORMAL LITERATE	BELOW MATRIC	MATRIC BUT BELOW DEGREE	DEGREE AND ABOVE	OTHERS
1	2	3	4	5	6	7	8	9
				KASUR DISTRICT				
BOTH SEXES								
ALL OCCUPATION GROUPS	416,303	257,742	1,121	157,440	112,074	39,130	5,321	915
OCCUPATION GROUP 1	573	22	-	551	149	221	181	-
OCCUPATION GROUP 2	11,240	2,522	45	8,673	2,546	4,246	1,688	193
OCCUPATION GROUP 3	4,871	671	10	4,190	1,314	2,263	552	61
OCCUPATION GROUP 4	4,723	1,061	-	3,662	903	2,293	404	62
OCCUPATION GROUP 5	36,553	14,805	55	21,693	14,627	6,305	655	106
OCCUPATION GROUP 6	134,114	88,330	435	45,349	35,150	9,397	639	163
OCCUPATION GROUP 7	18,460	9,422	43	8,995	7,488	1,408	62	37
OCCUPATION GROUP 8	9,017	4,997	10	4,010	2,997	964	49	-
OCCUPATION GROUP 9	194,326	135,815	523	57,988	45,705	11,116	874	293
OCCUPATION GROUP 0	2,426	97	-	2,329	1,195	917	217	-
MALE								
ALL OCCUPATION GROUPS	403,263	249,096	1,061	153,106	110,211	37,139	4,882	874
OCCUPATION GROUP 1	573	22	-	551	149	221	181	-
OCCUPATION GROUP 2	8,938	2,127	45	6,766	2,278	2,990	1,316	182
OCCUPATION GROUP 3	4,713	671	10	4,032	1,282	2,157	542	51
OCCUPATION GROUP 4	4,481	1,040	-	3,441	858	2,127	394	62
OCCUPATION GROUP 5	35,960	14,343	55	21,562	14,526	6,284	655	97
OCCUPATION GROUP 6	131,727	86,589	408	44,730	34,747	9,207	613	163
OCCUPATION GROUP 7	15,551	7,277	10	8,264	6,836	1,340	62	26
OCCUPATION GROUP 8	8,837	4,837	10	3,990	2,987	954	49	-
OCCUPATION GROUP 9	190,067	132,093	523	57,451	45,353	10,942	863	293
OCCUPATION GROUP 0	2,416	97	-	2,319	1,195	917	207	-
FEMALE								
ALL OCCUPATION GROUPS	13,040	8,646	60	4,334	1,863	1,991	439	41
OCCUPATION GROUP 1	-	-	-	-	-	-	-	-
OCCUPATION GROUP 2	2,302	395	-	1,907	268	1,256	372	11
OCCUPATION GROUP 3	158	-	-	158	32	106	10	10
OCCUPATION GROUP 4	242	21	-	221	45	166	10	-
OCCUPATION GROUP 5	593	462	-	131	101	21	-	9
OCCUPATION GROUP 6	2,387	1,741	27	619	403	190	26	-
OCCUPATION GROUP 7	2,909	2,145	33	731	652	68	-	11
OCCUPATION GROUP 8	180	160	-	20	10	10	-	-
OCCUPATION GROUP 9	4,259	3,722	-	537	352	174	11	-
OCCUPATION GROUP 0	10	-	-	10	-	-	10	-

Note : For the titles of Occupation Groups, please see Annexure-E

TABLE 26 - EMPLOYED POPULATION (10 YEARS AND ABOVE) BY OCCUPATION, EDUCATIONAL ATTAINMENT, SEX AND RURAL/URBAN

SEX / OCCUPATION GROUPS	EMPLOYED POPULATION				LITERATE EMPLOYED POPULATION BY EDUCATIONAL ATTAINMENT			
	TOTAL	ILLITERATE	INFORMAL LITERATE	FORMAL LITERATE	BELOW MATRIC	MATRIC BUT BELOW DEGREE	DEGREE AND ABOVE	OTHERS
1	2	3	4	5	6	7	8	9
				KASUR DISTRICT - RURAL				
BOTH SEXES								
ALL OCCUPATION GROUPS	322,260	215,011	884	106,365	82,279	21,739	1,716	631
OCCUPATION GROUP 1	277	22	-	255	128	49	78	-
OCCUPATION GROUP 2	5,772	2,054	24	3,694	1,445	1,609	539	101
OCCUPATION GROUP 3	2,519	277	-	2,242	660	1,378	153	51
OCCUPATION GROUP 4	2,644	823	-	1,821	614	1,026	129	52
OCCUPATION GROUP 5	18,613	9,786	26	8,801	6,772	1,925	78	26
OCCUPATION GROUP 6	128,280	85,346	406	42,528	33,414	8,502	459	153
OCCUPATION GROUP 7	8,560	4,926	-	3,634	3,253	355	-	26
OCCUPATION GROUP 8	4,654	2,426	-	2,228	1,796	432	-	-
OCCUPATION GROUP 9	150,425	109,274	428	40,723	33,964	6,257	280	222
OCCUPATION GROUP 0	516	77	-	439	233	206	-	-
MALE								
ALL OCCUPATION GROUPS	313,233	207,967	857	104,409	81,232	20,908	1,638	631
OCCUPATION GROUP 1	277	22	-	255	128	49	78	-
OCCUPATION GROUP 2	4,869	1,721	24	3,124	1,367	1,169	487	101
OCCUPATION GROUP 3	2,465	277	-	2,188	660	1,324	153	51
OCCUPATION GROUP 4	2,516	823	-	1,693	589	923	129	52
OCCUPATION GROUP 5	18,176	9,375	26	8,775	6,746	1,925	78	26
OCCUPATION GROUP 6	125,970	83,638	379	41,953	33,023	8,344	433	153
OCCUPATION GROUP 7	6,929	3,694	-	3,235	2,881	328	-	26
CCUPATION GROUP 8	4,556	2,328	-	2,228	1,796	432	-	-
CUPATION GROUP 9	146,959	106,012	428	40,519	33,809	6,208	280	222
CCUPATION GROUP 0	516	77	-	439	233	206	-	-
JPATION GROUPS	9,027	7,044	27	1,956	1,047	831	78	-
ATION GROUP 1	-	-	-	-	-	-	-	-
ATION GROUP 2	903	333	-	570	78	440	52	-
ATION GROUP 3	54	-	-	54	-	54	-	-
PATION GROUP 4	128	-	-	128	25	103	-	-
OCCUPATION GROUP 5	437	411	-	26	26	-	-	-
OCCUPATION GROUP 6	2,310	1,708	27	575	391	158	26	-
OCCUPATION GROUP 7	1,631	1,232	-	399	372	27	-	-
OCCUPATION GROUP 8	98	98	-	-	-	-	-	-
OCCUPATION GROUP 9	3,466	3,262	-	204	155	49	-	-
OCCUPATION GROUP 0	-	-	-	-	-	-	-	-

TABLE 26 - EMPLOYED POPULATION (10 YEARS AND ABOVE) BY OCCUPATION, EDUCATIONAL ATTAINMENT, SEX AND RURAL/URBAN

SEX / OCCUPATION GROUPS	EMPLOYED POPULATION				LITERATE EMPLOYED POPULATION BY EDUCATIONAL ATTAINMENT			
	TOTAL	ILLITERATE	INFORMAL LITERATE	FORMAL LITERATE	BELOW MATRIC	MATRIC BUT BELOW DEGREE	DEGREE AND ABOVE	OTHERS
1	2	3	4	5	6	7	8	9
				KASUR DISTRICT - URBAN				
BOTH SEXES								
ALL OCCUPATION GROUPS	94,043	42,731	237	51,075	29,795	17,391	3,605	284
OCCUPATION GROUP 1	296	-	-	296	21	172	103	-
OCCUPATION GROUP 2	5,468	468	21	4,979	1,101	2,637	1,149	92
OCCUPATION GROUP 3	2,352	394	10	1,948	654	885	399	10
OCCUPATION GROUP 4	2,079	238	-	1,841	289	1,267	275	10
OCCUPATION GROUP 5	17,940	5,019	29	12,892	7,855	4,380	577	80
OCCUPATION GROUP 6	5,834	2,984	29	2,821	1,736	895	180	10
OCCUPATION GROUP 7	9,900	4,496	43	5,361	4,235	1,053	62	11
OCCUPATION GROUP 8	4,363	2,571	10	1,782	1,201	532	49	-
OCCUPATION GROUP 9	43,901	26,541	95	17,265	11,741	4,859	594	71
OCCUPATION GROUP 0	1,910	20	-	1,890	962	711	217	-
MALE								
ALL OCCUPATION GROUPS	90,030	41,129	204	48,697	28,979	16,231	3,244	243
OCCUPATION GROUP 1	296	-	-	296	21	172	103	-
OCCUPATION GROUP 2	4,069	406	21	3,642	911	1,821	829	81
OCCUPATION GROUP 3	2,248	394	10	1,844	622	833	389	-
OCCUPATION GROUP 4	1,965	217	-	1,748	269	1,204	265	10
OCCUPATION GROUP 5	17,784	4,968	29	12,787	7,780	4,359	577	71
OCCUPATION GROUP 6	5,757	2,951	29	2,777	1,724	863	180	10
OCCUPATION GROUP 7	8,622	3,583	10	5,029	3,955	1,012	62	-
OCCUPATION GROUP 8	4,281	2,509	10	1,762	1,191	522	49	-
OCCUPATION GROUP 9	43,108	26,081	95	16,932	11,544	4,734	583	71
OCCUPATION GROUP 0	1,900	20	-	1,880	962	711	207	-
FEMALE								
ALL OCCUPATION GROUPS	4,013	1,602	33	2,378	816	1,160	361	41
OCCUPATION GROUP 1	-	-	-	-	-	-	-	-
OCCUPATION GROUP 2	1,399	62	-	1,337	190	816	320	11
OCCUPATION GROUP 3	104	-	-	104	32	52	10	10
OCCUPATION GROUP 4	114	21	-	93	20	63	10	-
OCCUPATION GROUP 5	156	51	-	105	75	21	-	9
OCCUPATION GROUP 6	77	33	-	44	12	32	-	-
OCCUPATION GROUP 7	1,278	913	33	332	280	41	-	11
OCCUPATION GROUP 8	82	62	-	20	10	10	-	-
OCCUPATION GROUP 9	793	460	-	333	197	125	11	-
OCCUPATION GROUP 0	10	-	-	10	-	-	10	-

TABLE 27 - UN-EMPLOYED POPULATION (10 YEARS AND ABOVE) BY EDUCATIONAL ATTAINMENT, SEX, AGE GROUP AND RURAL/URBAN

SEX/ AGE GROUP (IN YEARS)	UN-EMPLOYED POPULATION				LITERATE UN-EMPLOYED POPULATION BY EDUCATIONAL ATTAINMENT			
	TOTAL	ILLITERATE	INFORMAL LITERATE	FORMAL LITERATE	BELOW MATRIC	MATRIC BUT BELOW DEGREE	DEGREE AND ABOVE	OTHERS
1	2	3	4	5	6	7	8	9
				KASUR DISTRICT				
BOTH SEXES								
10 & ABOVE	70,869	38,120	346	32,403	21,103	10,056	1,065	179
10 - 14	9,148	7,160	63	1,925	1,899	26	-	-
15 - 19	15,967	6,598	64	9,305	7,768	1,447	11	79
20 - 24	15,792	5,395	50	10,347	5,702	4,264	301	80
25 - 29	8,240	3,321	62	4,857	2,001	2,507	329	20
30 - 34	4,624	2,413	60	2,151	1,007	955	189	-
35 - 39	2,764	1,621	-	1,143	835	188	120	-
40 - 44	1,497	999	-	498	310	168	20	-
45 - 49	1,294	848	25	421	231	148	42	-
50 - 54	1,383	870	-	513	370	143	-	-
55 - 59	1,669	1,368	-	301	233	68	-	-
60 - 64	1,667	1,441	-	226	173	53	-	-
65 - 69	1,440	1,255	-	185	154	-	31	-
70 - 74	2,028	1,819	-	209	190	19	-	-
75 & ABOVE	3,356	3,012	22	322	230	70	22	-
MALE								
10 & ABOVE	69,744	37,120	346	32,278	20,988	10,056	1,055	179
10 - 14	8,932	6,997	63	1,872	1,846	26	-	-
15 - 19	15,799	6,456	64	9,279	7,742	1,447	11	79
20 - 24	15,667	5,280	50	10,337	5,702	4,264	291	80
25 - 29	8,178	3,259	62	4,857	2,001	2,507	329	20
30 - 34	4,374	2,188	60	2,126	982	955	189	-
35 - 39	2,744	1,601	-	1,143	835	188	120	-
40 - 44	1,497	999	-	498	310	168	20	-
45 - 49	1,294	848	25	421	231	148	42	-
50 - 54	1,347	834	-	513	370	143	-	-
55 - 59	1,647	1,357	-	290	222	68	-	-
60 - 64	1,624	1,398	-	226	173	53	-	-
65 - 69	1,440	1,255	-	185	154	-	31	-
70 - 74	1,936	1,727	-	209	190	19	-	-
75 & ABOVE	3,265	2,921	22	322	230	70	22	-
FEMALE								
10 & ABOVE	1,125	1,000	-	125	115	-	10	-
10 - 14	216	163	-	53	53	-	-	-
15 - 19	168	142	-	26	26	-	-	-
20 - 24	125	115	-	10	-	-	10	-
25 - 29	62	62	-	-	-	-	-	-
30 - 34	250	225	-	25	25	-	-	-
35 - 39	20	20	-	-	-	-	-	-
40 - 44	-	-	-	-	-	-	-	-
45 - 49	-	-	-	-	-	-	-	-
50 - 54	36	36	-	-	-	-	-	-
55 - 59	22	11	-	11	11	-	-	-
60 - 64	43	43	-	-	-	-	-	-
65 - 69	-	-	-	-	-	-	-	-
70 - 74	92	92	-	-	-	-	-	-
75 & ABOVE	91	91	-	-	-	-	-	-

TABLE 27 - UN-EMPLOYED POPULATION (10 YEARS AND ABOVE) BY EDUCATIONAL ATTAINMENT, SEX, AGE GROUP AND RURAL/URBAN

SEX/ AGE GROUP (IN YEARS)	UN-EMPLOYED POPULATION				LITERATE UN-EMPLOYED POPULATION BY EDUCATIONAL ATTAINMENT			
	TOTAL	ILLITERATE	INFORMAL LITERATE	FORMAL LITERATE	BELOW MATRIC	MATRIC BUT BELOW DEGREE	DEGREE AND ABOVE	OTHERS
1	2	3	4	5	6	7	8	9
				KASUR DISTRICT - RURAL				
BOTH SEXES								
10 & ABOVE	49,220	28,781	305	20,134	13,329	6,220	456	129
10 - 14	6,346	5,044	52	1,250	1,224	26	-	-
15 - 19	10,734	4,706	53	5,975	5,057	839	-	79
20 - 24	10,440	3,993	50	6,397	3,615	2,607	125	50
25 - 29	5,725	2,638	52	3,035	1,202	1,729	104	-
30 - 34	3,228	1,917	51	1,260	618	539	103	-
35 - 39	2,072	1,271	-	801	613	108	80	-
40 - 44	1,089	733	-	356	228	128	-	-
45 - 49	860	629	25	206	130	76	-	-
50 - 54	910	650	-	260	208	52	-	-
55 - 59	1,277	1,135	-	142	95	47	-	-
60 - 64	1,213	1,093	-	120	96	24	-	-
65 - 69	1,137	1,050	-	87	65	-	22	-
70 - 74	1,510	1,444	-	66	66	-	-	-
75 & ABOVE	2,679	2,478	22	179	112	45	22	-
MALE								
10 & ABOVE	48,248	27,913	305	20,030	13,225	6,220	456	129
10 - 14	6,163	4,914	52	1,197	1,171	26	-	-
15 - 19	10,577	4,575	53	5,949	5,031	839	-	79
20 - 24	10,335	3,888	50	6,397	3,615	2,607	125	50
25 - 29	5,673	2,586	52	3,035	1,202	1,729	104	-
30 - 34	2,978	1,692	51	1,235	593	539	103	-
35 - 39	2,072	1,271	-	801	613	108	80	-
40 - 44	1,089	733	-	356	228	128	-	-
45 - 49	860	629	25	206	130	76	-	-
50 - 54	884	624	-	260	208	52	-	-
55 - 59	1,277	1,135	-	142	95	47	-	-
60 - 64	1,188	1,068	-	120	96	24	-	-
65 - 69	1,137	1,050	-	87	65	-	22	-
70 - 74	1,418	1,352	-	66	66	-	-	-
75 & ABOVE	2,597	2,396	22	179	112	45	22	-
FEMALE								
10 & ABOVE	972	868	-	104	104	-	-	-
10 - 14	183	130	-	53	53	-	-	-
15 - 19	157	131	-	26	26	-	-	-
20 - 24	105	105	-	-	-	-	-	-
25 - 29	52	52	-	-	-	-	-	-
30 - 34	250	225	-	25	25	-	-	-
35 - 39	-	-	-	-	-	-	-	-
40 - 44	-	-	-	-	-	-	-	-
45 - 49	-	-	-	-	-	-	-	-
50 - 54	26	26	-	-	-	-	-	-
55 - 59	-	-	-	-	-	-	-	-
60 - 64	25	25	-	-	-	-	-	-
65 - 69	-	-	-	-	-	-	-	-
70 - 74	92	92	-	-	-	-	-	-
75 & ABOVE	82	82	-	-	-	-	-	-

TABLE 27 - UN-EMPLOYED POPULATION (10 YEARS AND ABOVE) BY EDUCATIONAL ATTAINMENT, SEX, AGE GROUP AND RURAL/URBAN

SEX/ AGE GROUP (IN YEARS)	UN-EMPLOYED POPULATION				LITERATE UN-EMPLOYED POPULATION BY EDUCATIONAL ATTAINMENT			
	TOTAL	ILLITERATE	INFORMAL LITERATE	FORMAL LITERATE	BELOW MATRIC	MATRIC BUT BELOW DEGREE	DEGREE AND ABOVE	OTHERS
1	2	3	4	5	6	7	8	9
				KASUR DISTRICT - URBAN				
BOTH SEXES								
10 & ABOVE	21,649	9,339	41	12,269	7,774	3,836	609	50
10 - 14	2,802	2,116	11	675	675	-	-	-
15 - 19	5,233	1,892	11	3,330	2,711	608	11	-
20 - 24	5,352	1,402	-	3,950	2,087	1,657	176	30
25 - 29	2,515	683	10	1,822	799	778	225	20
30 - 34	1,396	496	9	891	389	416	86	-
35 - 39	692	350	-	342	222	80	40	-
40 - 44	408	266	-	142	82	40	20	-
45 - 49	434	219	-	215	101	72	42	-
50 - 54	473	220	-	253	162	91	-	-
55 - 59	392	233	-	159	138	21	-	-
60 - 64	454	348	-	106	77	29	-	-
65 - 69	303	205	-	98	89	-	9	-
70 - 74	518	375	-	143	124	19	-	-
75 & ABOVE	677	534	-	143	118	25	-	-
MALE								
10 & ABOVE	21,496	9,207	41	12,248	7,763	3,836	599	50
10 - 14	2,769	2,083	11	675	675	-	-	-
15 - 19	5,222	1,881	11	3,330	2,711	608	11	-
20 - 24	5,332	1,392	-	3,940	2,087	1,657	166	30
25 - 29	2,505	673	10	1,822	799	778	225	20
30 - 34	1,396	496	9	891	389	416	86	-
35 - 39	672	330	-	342	222	80	40	-
40 - 44	408	266	-	142	82	40	20	-
45 - 49	434	219	-	215	101	72	42	-
50 - 54	463	210	-	253	162	91	-	-
55 - 59	370	222	-	148	127	21	-	-
60 - 64	436	330	-	106	77	29	-	-
65 - 69	303	205	-	98	89	-	9	-
70 - 74	518	375	-	143	124	19	-	-
75 & ABOVE	668	525	-	143	118	25	-	-
FEMALE								
10 & ABOVE	153	132		21	11	-	10	-
10 - 14	33	33	-	-	-	-	-	-
15 - 19	11	11	-	-	-	-	-	-
20 - 24	20	10	-	10	-	-	10	-
25 - 29	10	10	-	-	-	-	-	-
30 - 34	-	-	-	-	-	-	-	-
35 - 39	20	20	-	-	-	-	-	-
40 - 44	-	-	-	-	-	-	-	-
45 - 49	-	-	-	-	-	-	-	-
50 - 54	10	10	-	-	-	-	-	-
55 - 59	22	11	-	11	11	-	-	-
60 - 64	18	18	-	-	-	-	-	-
65 - 69	-	-	-	-	-	-	-	-
70 - 74	-	-	-	-	-	-	-	-
75 & ABOVE	9	9	-	-	-	-	-	-

TABLE 28 - UN-EMPLOYED POPULATION (10 YEARS AND ABOVE) BY REASON OF UN-EMPLOYMENT, SEX, AGE GROUP AND RURAL/URBAN

SEX/ AGE GROUP (IN YEARS)	TOTAL UN-EMPLOYED POPULATION	UN-EMPLOYED POPULATION BY REASON OF UN-EMPLOYMENT				
		JOB NOT AVAILABLE	JUST COMPLETED EDUCATION	LAID OFF BY EMPLOYER	WANT TO RUN OWN BUSINESS	OTHERS
1	2	3	4	5	6	7
			KASUR DISTRICT			
BOTH SEXES						
10 & ABOVE	70,869	54,444	1,625	1,187	3,032	10,581
10 - 14	9,148	8,382	78	26	222	440
15 - 19	15,967	13,582	423	70	830	1,062
20 - 24	15,792	12,973	463	196	816	1,344
25 - 29	8,240	6,745	218	125	391	761
30 - 34	4,624	3,269	160	145	280	770
35 - 39	2,764	2,048	80	103	153	380
40 - 44	1,497	1,020	-	53	120	304
45 - 49	1,294	931	-	63	82	218
50 - 54	1,383	866	10	50	76	381
55 - 59	1,669	1,074	144	68	11	372
60 - 64	1,667	657	24	117	42	827
65 - 69	1,440	735	-	8	-	697
70 - 74	2,028	681	-	83	9	1,255
75 & ABOVE	3,356	1,481	25	80	-	1,770
MALE						
10 & ABOVE	69,744	53,990	1,625	1,121	3,032	9,976
10 - 14	8,932	8,188	78	26	222	418
15 - 19	15,799	13,478	423	70	830	998
20 - 24	15,667	12,937	463	196	816	1,255
25 - 29	8,178	6,735	218	125	391	709
30 - 34	4,374	3,269	160	145	280	520
35 - 39	2,744	2,048	80	103	153	360
40 - 44	1,497	1,020	-	53	120	304
45 - 49	1,294	931	-	63	82	218
50 - 54	1,347	866	10	40	76	355
55 - 59	1,647	1,074	144	46	11	372
60 - 64	1,624	657	24	83	42	818
65 - 69	1,440	735	-	8	-	697
70 - 74	1,936	612	-	83	9	1,232
75 & ABOVE	3,265	1,440	25	80	-	1,720
FEMALE						
10 & ABOVE	1,125	454	-	66	-	605
10 - 14	216	194	-	-	-	22
15 - 19	168	104	-	-	-	64
20 - 24	125	36	-	-	-	89
25 - 29	62	10	-	-	-	52
30 - 34	250	-	-	-	-	250
35 - 39	20	-	-	-	-	20
40 - 44	-	-	-	-	-	-
45 - 49	-	-	-	-	-	-
50 - 54	36	-	-	10	-	26
55 - 59	22	-	-	22	-	-
60 - 64	43	-	-	34	-	9
65 - 69	-	-	-	-	-	-
70 - 74	92	69	-	-	-	23
75 & ABOVE	91	41	-	-	-	50

TABLE 28 - UN-EMPLOYED POPULATION (10 YEARS AND ABOVE) BY REASON OF UN-EMPLOYMENT, SEX, AGE GROUP AND RURAL/URBAN

SEX/ AGE GROUP (IN YEARS)	TOTAL UN-EMPLOYED POPULATION	UN-EMPLOYED POPULATION BY REASON OF UN-EMPLOYMENT				
		JOB NOT AVAILABLE	JUST COMPLETED EDUCATION	LAID OFF BY EMPLOYER	WANT TO RUN OWN BUSINESS	OTHERS
1	2	3	4	5	6	7
			KASUR DISTRICT - RURAL			
BOTH SEXES						
10 & ABOVE	49,220	37,301	1,206	466	1,664	8,583
10 - 14	6,346	5,774	78	26	130	338
15 - 19	10,734	8,997	346	26	424	941
20 - 24	10,440	8,350	299	49	468	1,274
25 - 29	5,725	4,709	105	52	208	651
30 - 34	3,228	2,183	130	75	180	660
35 - 39	2,072	1,597	80	53	53	289
40 - 44	1,089	736	-	-	100	253
45 - 49	860	632	-	-	51	177
50 - 54	910	598	-	-	26	286
55 - 59	1,277	851	144	46	-	236
60 - 64	1,213	431	24	49	24	685
65 - 69	1,137	622	-	-	-	515
70 - 74	1,510	528	-	44	-	938
75 & ABOVE	2,679	1,293	-	46	-	1,340
MALE						
10 & ABOVE	48,248	36,878	1,206	441	1,664	8,059
10 - 14	6,163	5,591	78	26	130	338
15 - 19	10,577	8,893	346	26	424	888
20 - 24	10,335	8,324	299	49	468	1,195
25 - 29	5,673	4,709	105	52	208	599
30 - 34	2,978	2,183	130	75	180	410
35 - 39	2,072	1,597	80	53	53	289
40 - 44	1,089	736	-	-	100	253
45 - 49	860	632	-	-	51	177
50 - 54	884	598	-	-	26	260
55 - 59	1,277	851	144	46	-	236
60 - 64	1,188	431	24	24	24	685
65 - 69	1,137	622	-	-	-	515
70 - 74	1,418	459	-	44	-	915
75 & ABOVE	2,597	1,252	-	46	-	1,299
FEMALE						
10 & ABOVE	972	423	-	25	-	524
10 - 14	183	183	-	-	-	-
15 - 19	157	104	-	-	-	53
20 - 24	105	26	-	-	-	79
25 - 29	52	-	-	-	-	52
30 - 34	250	-	-	-	-	250
35 - 39	-	-	-	-	-	-
40 - 44	-	-	-	-	-	-
45 - 49	-	-	-	-	-	-
50 - 54	26	-	-	-	-	26
55 - 59	-	-	-	-	-	-
60 - 64	25	-	-	25	-	-
65 - 69	-	-	-	-	-	-
70 - 74	92	69	-	-	-	23
75 & ABOVE	82	41	-	-	-	41

TABLE 28 - UN-EMPLOYED POPULATION (10 YEARS AND ABOVE) BY REASON OF UN-EMPLOYMENT, SEX, AGE GROUP AND RURAL/URBAN

SEX/ AGE GROUP (IN YEARS)	TOTAL UN-EMPLOYED POPULATION	UN-EMPLOYED POPULATION BY REASON OF UN-EMPLOYMENT				
		JOB NOT AVAILABLE	JUST COMPLETED EDUCATION	LAID OFF BY EMPLOYER	WANT TO RUN OWN BUSINESS	OTHERS
1	2	3	4	5	6	7
			KASUR DISTRICT - URBAN			
BOTH SEXES						
10 & ABOVE	21,649	17,143	419	721	1,368	1,998
10 - 14	2,802	2,608	-	-	92	102
15 - 19	5,233	4,585	77	44	406	121
20 - 24	5,352	4,623	164	147	348	70
25 - 29	2,515	2,036	113	73	183	110
30 - 34	1,396	1,086	30	70	100	110
35 - 39	692	451	-	50	100	91
40 - 44	408	284	-	53	20	51
45 - 49	434	299	-	63	31	41
50 - 54	473	268	10	50	50	95
55 - 59	392	223	-	22	11	136
60 - 64	454	226	-	68	18	142
65 - 69	303	113	-	8	-	182
70 - 74	518	153	-	39	9	317
75 & ABOVE	677	188	25	34	-	430
MALE						
10 & ABOVE	21,496	17,112	419	680	1,368	1,917
10 - 14	2,769	2,597	-	-	92	80
15 - 19	5,222	4,585	77	44	406	110
20 - 24	5,332	4,613	164	147	348	60
25 - 29	2,505	2,026	113	73	183	110
30 - 34	1,396	1,086	30	70	100	110
35 - 39	672	451	-	50	100	71
40 - 44	408	284	-	53	20	51
45 - 49	434	299	-	63	31	41
50 - 54	463	268	10	40	50	95
55 - 59	370	223	-	-	11	136
60 - 64	436	226	-	59	18	133
65 - 69	303	113	-	8	-	182
70 - 74	518	153	-	39	9	317
75 & ABOVE	668	188	25	34	-	421
FEMALE						
10 & ABOVE	153	31	-	41	-	81
10 - 14	33	11	-	-	-	22
15 - 19	11	-	-	-	-	11
20 - 24	20	10	-	-	-	10
25 - 29	10	10	-	-	-	-
30 - 34	-	-	-	-	-	-
35 - 39	20	-	-	-	-	20
40 - 44	-	-	-	-	-	-
45 - 49	-	-	-	-	-	-
50 - 54	10	-	-	10	-	-
55 - 59	22	-	-	22	-	-
60 - 64	18	-	-	9	-	9
65 - 69	-	-	-	-	-	-
70 - 74	-	-	-	-	-	-
75 & ABOVE	9	-	-	-	-	9

TABLE 29 - EVER MARRIED WOMEN (15-49 YEARS) BY AGE GROUP, NUMBER OF CHILDREN BORN ALIVE AND RURAL/URBAN

AGE GROUP (IN YEARS)	EVER MARRIED WOMEN BY NUMBER OF CHILDREN BORN ALIVE								TOTAL NUMBER OF CHILDREN BORN ALIVE		
	TOTAL	0	1	2	3	4	5	6 & MORE	TOTAL	MALE	FEMALE
1	2	3	4	5	6	7	8	9	10	11	12
KASUR DISTRICT											
TOTAL	339,486	26,346	34,791	37,843	37,261	39,887	37,682	125,676	1,628,073	866,978	761,095
15 - 19	16,666	6,413	4,621	2,787	1,313	516	209	807	25,690	15,027	10,663
20 - 24	61,675	9,817	16,023	14,153	10,066	5,422	2,888	3,306	141,841	82,457	59,384
25 - 29	68,841	4,702	7,671	11,076	12,051	13,392	8,831	11,118	252,346	137,182	115,164
30 - 34	63,862	2,303	2,937	4,753	6,943	9,883	11,206	25,837	337,445	178,019	159,426
35 - 39	47,945	1,346	1,171	2,256	3,315	5,101	6,396	28,360	296,116	156,890	139,226
40 - 44	44,313	947	1,316	1,618	2,223	3,365	4,640	30,204	312,003	159,990	152,013
45 - 49	36,184	818	1,052	1,200	1,350	2,208	3,512	26,044	262,632	137,413	125,219
KASUR DISTRICT - RURAL											
TOTAL	262,304	21,622	26,811	29,437	28,171	29,492	28,963	97,808	1,257,263	668,465	588,798
15 - 19	13,882	5,462	3,832	2,157	1,176	401	151	703	21,582	12,403	9,179
20 - 24	49,142	7,943	12,454	11,655	7,893	4,372	2,360	2,465	112,715	64,746	47,969
25 - 29	53,166	3,753	5,795	8,339	9,058	10,346	7,231	8,644	195,919	106,649	89,270
30 - 34	48,477	1,824	2,058	3,519	4,976	7,018	8,702	20,380	261,271	137,162	124,109
35 - 39	36,130	1,214	893	1,656	2,426	3,451	4,720	21,770	223,001	118,028	104,973
40 - 44	33,618	788	925	1,257	1,580	2,342	3,217	23,509	239,810	123,646	116,164
45 - 49	27,889	638	854	854	1,062	1,562	2,582	20,337	202,965	105,831	97,134
KASUR DISTRICT - URBAN											
TOTAL	77,182	4,724	7,980	8,406	9,090	10,395	8,719	27,868	370,810	198,513	172,297
15 - 19	2,784	951	789	630	137	115	58	104	4,108	2,624	1,484
20 - 24	12,533	1,874	3,569	2,498	2,173	1,050	528	841	29,126	17,711	11,415
25 - 29	15,675	949	1,876	2,737	2,993	3,046	1,600	2,474	56,427	30,533	25,894
30 - 34	15,385	479	879	1,234	1,967	2,865	2,504	5,457	76,174	40,857	35,317
35 - 39	11,815	132	278	600	889	1,650	1,676	6,590	73,115	38,862	34,253
40 - 44	10,695	159	391	361	643	1,023	1,423	6,695	72,193	36,344	35,849
45 - 49	8,295	180	198	346	288	646	930	5,707	59,667	31,582	28,085

TABLE 30 - EVER MARRIED WOMEN (15-49 YEARS) BY AGE GROUP, NUMBER OF CHILDREN STILL LIVING AND RURAL/URBAN

AGE GROUP (IN YEARS)	EVER MARRIED WOMEN BY NUMBER OF CHILDREN STILL LIVING								TOTAL NUMBER OF CHILDREN STILL LIVING		
	TOTAL	0	1	2	3	4	5	6 & MORE	TOTAL	MALE	FEMALE
1	2	3	4	5	6	7	8	9	10	11	12
KASUR DISTRICT											
TOTAL	339,486	36,846	43,319	45,705	44,118	44,440	37,851	87,207	1,279,133	678,563	600,570
15 - 19	16,666	8,064	5,319	1,988	798	212	85	200	16,611	8,999	7,612
20 - 24	61,675	13,937	18,932	15,664	7,946	3,274	1,208	714	98,270	55,048	43,222
25 - 29	68,841	7,084	9,853	14,054	14,468	12,493	6,606	4,283	192,156	101,029	91,127
30 - 34	63,862	3,477	4,155	6,809	9,892	12,311	11,374	15,844	264,207	142,505	121,702
35 - 39	47,945	1,785	2,037	3,029	5,191	6,993	7,619	21,291	242,239	128,316	113,923
40 - 44	44,313	1,402	1,757	2,443	3,360	5,156	6,188	24,007	252,011	131,285	120,726
45 - 49	36,184	1,097	1,266	1,718	2,463	4,001	4,771	20,868	213,639	111,381	102,258
KASUR DISTRICT - RURAL											
TOTAL	262,304	30,041	33,631	35,227	33,528	33,195	28,340	68,342	985,765	522,019	463,746
15 - 19	13,882	6,740	4,458	1,530	751	176	51	176	14,163	7,472	6,691
20 - 24	49,142	11,212	14,787	12,840	6,302	2,601	977	423	77,416	42,928	34,488
25 - 29	53,166	5,697	7,557	10,511	11,178	9,753	5,233	3,237	148,321	77,731	70,590
30 - 34	48,477	2,813	3,047	4,953	7,325	8,940	8,521	12,878	203,061	109,572	93,489
35 - 39	36,130	1,561	1,488	2,209	3,711	5,015	5,557	16,589	183,686	97,417	86,269
40 - 44	33,618	1,167	1,281	1,856	2,450	3,657	4,433	18,774	193,811	101,093	92,718
45 - 49	27,689	851	1,013	1,328	1,811	3,053	3,568	16,265	165,307	85,806	79,501
KASUR DISTRICT - URBAN											
TOTAL	77,182	6,805	9,688	10,478	10,590	11,245	9,511	18,865	293,368	156,544	136,824
15 - 19	2,784	1,324	861	458	47	36	34	24	2,448	1,527	921
20 - 24	12,533	2,725	4,145	2,824	1,644	673	231	291	20,854	12,120	8,734
25 - 29	15,675	1,387	2,296	3,543	3,290	2,740	1,373	1,046	43,835	23,298	20,537
30 - 34	15,385	664	1,108	1,856	2,567	3,371	2,853	2,966	61,146	32,933	28,213
35 - 39	11,815	224	549	820	1,480	1,978	2,062	4,702	58,553	30,899	27,654
40 - 44	10,695	235	476	587	910	1,499	1,755	5,233	58,200	30,192	28,008
45 - 49	8,295	246	253	390	652	948	1,203	4,603	48,332	25,575	22,757

TABLE 31 - EVER MARRIED WORKING WOMEN (15-49 YEARS) BY AGE GROUP, NUMBER OF CHILDREN BORN ALIVE AND RURAL/URBAN

AGE GROUP (IN YEARS)	EVER MARRIED WORKING WOMEN BY NUMBER OF CHILDREN BORN ALIVE								TOTAL NUMBER OF CHILDREN BORN ALIVE		
	TOTAL	0	1	2	3	4	5	5 & MORE	TOTAL	MALE	FEMALE
1	2	3	4	5	6	7	8	9	10	11	12
KASUR DISTRICT											
TOTAL	5,439	490	761	634	555	613	572	1,814	26,371	12,717	13,654
15 - 19	201	151	-	-	-	-	-	50	450	450	-
20 - 24	777	109	260	161	86	98	52	11	1,558	757	801
25 - 29	1,007	100	216	236	106	144	84	121	2,842	1,496	1,346
30 - 34	1,160	58	83	108	164	140	251	356	5,772	3,156	2,616
35 - 39	802	49	35	69	80	144	61	364	4,031	2,102	1,929
40 - 44	829	11	76	49	70	87	59	477	7,562	2,605	4,957
45 - 49	663	12	91	11	49	-	65	435	4,156	2,151	2,005
KASUR DISTRICT - RURAL											
TOTAL	3,628	331	527	445	262	385	393	1,285	18,962	8,774	10,188
15 - 19	201	151	-	-	-	-	-	50	450	450	-
20 - 24	610	79	186	161	54	78	52	-	1,242	557	685
25 - 29	569	26	130	129	52	102	52	78	1,784	877	907
30 - 34	729	26	52	78	52	78	208	235	3,805	2,138	1,667
35 - 39	496	49	25	49	50	73	-	250	2,390	1,171	1,219
40 - 44	517	-	54	28	27	54	27	327	5,941	1,823	4,118
45 - 49	506	-	80	-	27	-	54	345	3,350	1,758	1,592
KASUR DISTRICT - URBAN											
TOTAL	1,811	159	234	189	293	228	179	529	7,409	3,943	3,466
15 - 19	-	-	-	-	-	-	-	-	-	-	-
20 - 24	167	30	74	-	32	20	-	11	316	200	116
25 - 29	438	74	86	107	54	42	32	43	1,058	619	439
30 - 34	431	32	31	30	112	62	43	121	1,967	1,018	949
35 - 39	306	-	10	20	30	71	61	114	1,641	931	710
40 - 44	312	11	22	21	43	33	32	150	1,621	782	839
45 - 49	157	12	11	11	22	-	11	90	806	393	413

TABLE - 32 EVER MARRIED WOMEN (15-49 YEARS) BY AGE GROUP, LITERACY, EDUCATIONAL ATTAINMENT, NUMBER OF CHILDREN BORN ALIVE AND RURAL/URBAN

LITERACY/ EDUCATIONAL ATTAINMENT/AGE GROUP (IN YEARS)	EVER MARRIED WOMEN BY NUMBER OF CHILDREN BORN ALIVE								TOTAL NUMBER OF CHILDREN BORN ALIVE		
	TOTAL	0	1	2	3	4	5	6 & MORE	TOTAL	MALE	FEMALE
1	2	3	4	5	6	7	8	9	10	11	12
KASUR DISTRICT											
TOTAL	339486	26346	34791	37843	37261	39887	37682	125676	1628073	866978	761095
ILLITERATE	282630	20975	26772	29341	29848	32028	32067	111599	1411661	744694	666967
LITERATE (INFORMAL)	1272	139	104	166	46	108	209	500	5782	3255	2527
LITERATE (FORMAL)	55584	5232	7915	8336	7367	7751	5406	13577	210630	119029	91601
BELOW MATRIC	39354	3588	5124	4977	4947	5406	4098	11214	159457	89684	69773
MATRIC BUT BELOW DEGREE	13738	1309	2362	2817	2008	2140	1136	1966	42564	24638	17926
DEGREE AND ABOVE	1925	263	311	532	345	144	84	246	6552	3600	2952
OTHERS	567	72	118	10	67	61	88	151	2057	1107	950
15-19	16666	6413	4621	2787	1313	516	209	807	25690	15027	10663
ILLITERATE	13072	5032	3686	2094	1131	421	135	573	20293	11550	8743
LITERATE (INFORMAL)	36	25	-	11	-	-	-	-	22	11	11
LITERATE (FORMAL)	3558	1356	935	682	182	95	74	234	5375	3466	1909
BELOW MATRIC	2789	1048	737	511	157	61	63	212	4360	2920	1440
MATRIC BUT BELOW DEGREE	769	308	198	171	25	34	11	22	1015	546	469
DEGREE AND ABOVE	-	-	-	-	-	-	-	-	-	-	-
OTHERS	-	-	-	-	-	-	-	-	-	-	-
20-24	61675	9817	16023	14153	10066	5422	2888	3306	141841	82457	59384
ILLITERATE	48789	7598	12150	11215	8361	4536	2371	2558	114166	65083	49083
LITERATE (INFORMAL)	138	10	26	54	10	-	38	-	354	248	106
LITERATE (FORMAL)	12748	2209	3847	2884	1695	886	479	748	27321	17126	10195
BELOW MATRIC	9139	1605	2643	1972	1250	710	329	630	20752	12882	7870
MATRIC BUT BELOW DEGREE	3003	418	1018	816	386	154	129	82	5605	3637	1968
DEGREE AND ABOVE	434	114	122	86	33	22	21	36	802	576	226
OTHERS	172	72	64	10	26	-	-	-	162	31	131
25-29	68841	4702	7671	11076	12051	13392	8831	11118	252346	137182	115164
ILLITERATE	55943	3628	5692	8630	9388	11157	7613	9835	211025	114176	96849
LITERATE (INFORMAL)	192	-	52	26	36	-	36	42	742	418	324
LITERATE (FORMAL)	12706	1074	1927	2420	2627	2235	1182	1241	40579	22588	17991
BELOW MATRIC	8470	604	1093	1331	1950	1736	881	875	28008	15366	12642
MATRIC BUT BELOW DEGREE	3517	380	691	873	580	468	255	270	9200	5678	3522
DEGREE AND ABOVE	647	90	117	216	87	21	20	96	3145	1478	1667
OTHERS	72	-	26	-	10	10	26	-	226	66	160

TABLE - 32 EVER MARRIED WOMEN (15-49 YEARS) BY AGE GROUP, LITERACY, EDUCATIONAL ATTAINMENT, NUMBER OF CHILDREN BORN ALIVE AND RURAL/URBAN

LITERACY/ EDUCATIONAL ATTAINMENT/AGE GROUP (IN YEARS)	EVER MARRIED WOMEN BY NUMBER OF CHILDREN BORN ALIVE								TOTAL NUMBER OF CHILDREN BORN ALIVE		
	TOTAL	0	1	2	3	4	5	6 & MORE	TOTAL	MALE	FEMALE
1	2	3	4	5	6	7	8	9	10	11	12
KASUR DISTRICT											
30-34	63862	2303	2937	4753	6943	9883	11206	25837	337445	178019	159426
ILLITERATE	53097	1839	2301	3439	5446	7589	9549	22934	291473	152460	139013
LITERATE (INFORMAL)	300	52	26	10	-	62	62	88	1246	630	616
LITERATE (FORMAL)	10465	412	610	1304	1497	2232	1595	2815	44726	24929	19797
BELOW MATRIC	7284	227	302	629	897	1635	1271	2323	33604	18944	14660
MATRIC BUT BELOW DEGREE	2661	148	246	535	460	524	282	466	9702	5069	4633
DEGREE AND ABOVE	427	37	62	140	109	47	32	-	1017	657	360
OTHERS	93	-	-	-	31	26	10	26	403	259	144
35-39	47945	1346	1171	2256	3315	5101	6396	28360	296116	156890	139226
ILLITERATE	40520	1216	946	1725	2659	3844	5318	24812	256444	134412	122032
LITERATE (INFORMAL)	235	25	-	-	-	35	35	140	1260	655	605
LITERATE (FORMAL)	7190	105	225	531	656	1222	1043	3408	38412	21823	16589
BELOW MATRIC	4877	60	93	225	316	679	746	2758	28337	15676	12661
MATRIC BUT BELOW DEGREE	2022	35	122	276	295	508	261	525	8615	5254	3361
DEGREE AND ABOVE	171	10	10	30	45	10	11	55	715	418	297
OTHERS	120	-	-	-	-	25	25	70	745	475	270
40-44	44313	947	1316	1618	2223	3365	4640	30204	312003	159990	152013
ILLITERATE	38530	867	1097	1339	1739	2686	4000	26802	276611	141024	135587
LITERATE (INFORMAL)	268	27	-	11	-	11	11	208	1739	1059	680
LITERATE (FORMAL)	5515	53	219	268	484	668	629	3194	33653	17907	15746
BELOW MATRIC	4062	33	115	155	196	325	486	2752	27089	14514	12575
MATRIC BUT BELOW DEGREE	1212	20	76	53	228	299	143	393	5728	2928	2800
DEGREE AND ABOVE	185	-	-	60	60	44	-	21	612	297	315
OTHERS	56	-	28	-	-	-	-	28	224	168	56
45-49	36184	818	1052	1200	1350	2208	3512	26044	262632	137413	125219
ILLITERATE	32679	795	900	899	1124	1795	3081	24085	241649	125989	115660
LITERATE (INFORMAL)	103	-	-	54	-	-	27	22	419	234	185
LITERATE (FORMAL)	3402	23	152	247	226	413	404	1937	20564	11190	9374
BELOW MATRIC	2733	11	141	154	181	260	322	1664	17307	9382	7925
MATRIC BUT BELOW DEGREE	554	-	11	93	34	153	55	208	2699	1526	1173
DEGREE AND ABOVE	61	12	-	-	11	-	-	38	261	174	87
OTHERS	54	-	-	-	-	-	27	27	297	108	189

TABLE - 32 EVER MARRIED WOMEN (15-49 YEARS) BY AGE GROUP, LITERACY, EDUCATIONAL ATTAINMENT, NUMBER OF CHILDREN BORN ALIVE AND RURAL/URBAN

LITERACY/ EDUCATIONAL ATTAINMENT/AGE GROUP (IN YEARS)	EVER MARRIED WOMEN BY NUMBER OF CHILDREN BORN ALIVE								TOTAL NUMBER OF CHILDREN BORN ALIVE		
	TOTAL		1	2		4	5	6 & MORE	TOTAL	MALE	FEMALE
1	2	3	4	5	6	7	8	9	10	11	12
KASUR DISTRICT - RURAL											
TOTAL	262304	21622	26891	29437	28171	29492	28963	97808	1257263	668465	588798
ILLITERATE	232777	18281	22392	25059	24669	25825	26130	90421	1148368	605072	543296
LITERATE (INFORMAL)	939	129	104	134	26	77	156	313	3838	2277	1561
LITERATE (FORMAL)	28588	3212	4315	4244	3476	3590	2677	7074	105057	61116	43941
BELOW MATRIC	22182	2330	3269	2836	2691	2783	2233	6050	85504	48923	36581
MATRIC BUT BELOW DEGREE	5385	726	913	1232	655	730	366	763	15749	9619	6130
DEGREE AND ABOVE	576	104	26	186	104	26	-	130	2111	1639	472
OTHERS	445	52	107	-	26	51	78	131	1693	935	758
15-19	13882	5462	3832	2157	1176	401	151	703	21582	12403	9179
ILLITERATE	11425	4485	3182	1729	1051	375	100	503	17867	9994	7873
LITERATE (INFORMAL)	25	25	-	-	-	-	-	-	-	-	-
LITERATE (FORMAL)	2432	952	650	428	125	26	51	200	3715	2409	1306
BELOW MATRIC	2004	725	575	327	100	26	51	200	3363	2258	1105
MATRIC BUT BELOW DEGREE	428	227	75	101	25	-	-	-	352	151	201
DEGREE AND ABOVE	-	-	-	-	-	-	-	-	-	-	-
OTHERS	-	-	-	-	-	-	-	-	-	-	-
20-24	49142	7943	12454	11655	7893	4372	2360	2465	112715	64746	47969
ILLITERATE	41302	6513	10087	9785	6964	3897	2066	1990	96427	54053	42374
LITERATE (INFORMAL)	107	-	26	54	-	-	27	-	269	215	54
LITERATE (FORMAL)	7733	1430	2341	1816	929	475	267	475	16019	10478	5541
BELOW MATRIC	5925	1087	1838	1253	717	395	213	422	12846	8291	4555
MATRIC BUT BELOW DEGREE	1519	239	424	509	186	80	54	27	2752	1951	801
DEGREE AND ABOVE	158	52	26	54	-	-	-	26	290	236	54
OTHERS	131	52	53	-	26	-	-	-	131	-	131
25-29	53166	3753	5795	8339	9058	10346	7231	8644	195919	106649	89270
ILLITERATE	46447	3182	4862	7301	7654	9052	6453	7943	174388	93729	80659
LITERATE (INFORMAL)	129	-	52	26	26	-	25	-	307	230	77
LITERATE (FORMAL)	6590	571	881	1012	1378	1294	753	701	21224	12690	8534
BELOW MATRIC	5008	364	596	700	1170	1088	597	493	16215	9290	6925
MATRIC BUT BELOW DEGREE	1348	181	259	234	182	206	130	156	3865	2568	1297
DEGREE AND ABOVE	182	26	-	78	26	-	-	52	988	806	182
OTHERS	52	-	26	-	-	-	26	-	156	26	130

TABLE - 32 EVER MARRIED WOMEN (15-49 YEARS) BY AGE GROUP, LITERACY, EDUCATIONAL ATTAINMENT, NUMBER OF CHILDREN BORN ALIVE AND RURAL/URBAN

LITERACY/ EDUCATIONAL ATTAINMENT/AGE GROUP (IN YEARS)	EVER MARRIED WOMEN BY NUMBER OF CHILDREN BORN ALIVE								TOTAL NUMBER OF CHILDREN BORN ALIVE		
	TOTAL	0	1	2	3	4	5	6 & MORE	TOTAL	MALE	FEMALE
1	2	3	4	5	6	7	8	9	10	11	12
KASUR DISTRICT - RURAL											
30-34	48477	1824	2058	3519	4976	7018	8702	20380	261271	137162	124109
ILLITERATE	43508	1588	1875	2919	4427	6050	7840	18809	238781	124639	114142
LITERATE (INFORMAL)	260	52	26	-	-	52	52	78	1066	520	546
LITERATE (FORMAL)	4709	184	157	600	549	916	810	1493	21424	12003	9421
BELOW MATRIC	3553	104	52	287	445	680	705	1280	17165	9581	7584
MATRIC BUT BELOW DEGREE	1000	54	105	287	78	184	105	187	3765	2032	1733
DEGREE AND ABOVE	104	26	-	26	26	26	-	-	234	182	52
OTHERS	52	-	-	-	-	26	-	26	260	208	52
35-39	36130	1214	893	1656	2426	3451	4720	21770	223001	118028	104973
ILLITERATE	32599	1114	770	1459	2204	2952	4197	19903	203789	107078	96711
LITERATE (INFORMAL)	175	25	-	-	-	25	25	100	900	475	425
LITERATE (FORMAL)	3356	75	123	197	222	474	498	1767	18312	10475	7837
BELOW MATRIC	2661	50	73	123	124	325	423	1543	15280	8482	6798
MATRIC BUT BELOW DEGREE	545	25	50	74	73	124	50	149	2107	1343	764
DEGREE AND ABOVE	50	-	-	-	25	-	-	25	300	225	75
OTHERS	100	-	-	-	-	25	25	50	625	425	200
40-44	33618	788	925	1257	1580	2342	3217	23509	239810	123646	116164
ILLITERATE	31077	761	870	1147	1388	2095	3079	21737	222936	114474	108462
LITERATE (INFORMAL)	162	27	-	-	-	-	-	135	1053	702	351
LITERATE (FORMAL)	2379	-	55	110	192	247	138	1637	15821	8470	7351
BELOW MATRIC	1910	-	27	82	54	164	111	1472	13648	7203	6445
MATRIC BUT BELOW DEGREE	358	-	-	-	111	83	27	137	1812	1017	795
DEGREE AND ABOVE	55	-	-	28	27	-	-	-	137	82	55
OTHERS	56	-	28	-	-	-	-	28	224	168	56
45-49	27889	638	854	854	1062	1562	2582	20337	202965	105831	97134
ILLITERATE	26419	638	746	719	981	1404	2395	19536	194180	101105	93075
LITERATE (INFORMAL)	81	-	-	54	-	-	27	-	243	135	108
LITERATE (FORMAL)	1389	-	108	81	81	158	160	801	8542	4591	3951
BELOW MATRIC	1121	-	108	54	81	105	133	640	6987	3818	3169
MATRIC BUT BELOW DEGREE	187	-	-	27	-	53	-	107	1096	557	539
DEGREE AND ABOVE	27	-	-	-	-	-	-	27	162	108	54
OTHERS	54	-	-	-	-	-	27	27	297	108	189

TABLE - 32 EVER MARRIED WOMEN (15-49 YEARS) BY AGE GROUP, LITERACY, EDUCATIONAL ATTAINMENT, NUMBER OF CHILDREN BORN ALIVE AND RURAL/URBAN

LITERACY/ EDUCATIONAL ATTAINMENT/AGE GROUP (IN YEARS)	EVER MARRIED WOMEN BY NUMBER OF CHILDREN BORN ALIVE								TOTAL NUMBER OF CHILDREN BORN ALIVE		
	TOTAL	0	1	2	3	4	5	6 & MORE	TOTAL	MALE	FEMALE
1	2	3	4	5	6	7	8	9	10	11	12
KASUR DISTRICT - URBAN											
TOTAL	77182	4724	7980	8406	9090	10395	8719	27868	370810	198513	172297
ILLITERATE	49853	2694	4380	4282	5179	6203	5937	21178	263293	139622	123671
LITERATE (INFORMAL)	333	10	-	32	20	31	53	187	1944	978	966
LITERATE (FORMAL)	26996	2020	3600	4092	3891	4161	2729	6503	105573	57913	47660
BELOW MATRIC	17172	1258	1855	2151	2256	2623	1865	5164	73953	40761	33192
MATRIC BUT BELOW DEGREE	8353	583	1449	1585	1353	1410	770	1203	26815	15019	11796
DEGREE AND ABOVE	1349	159	285	346	241	118	84	116	4441	1961	2480
OTHERS	122	20	11	10	41	10	10	20	364	172	192
15-19	2784	951	789	630	137	115	58	104	4108	2624	1484
ILLITERATE	1647	547	504	365	80	46	35	70	2426	1556	870
LITERATE (INFORMAL)	11	-	-	11	-	-	-	-	22	11	11
LITERATE (FORMAL)	1126	404	285	254	57	69	23	34	1660	1057	603
BELOW MATRIC	785	323	162	184	57	35	12	12	997	662	335
MATRIC BUT BELOW DEGREE	341	81	123	70	-	34	11	22	663	395	268
DEGREE AND ABOVE	-	-	-	-	-	-	-	-	-	-	-
OTHERS	-	-	-	-	-	-	-	-	-	-	-
20-24	12533	1874	3569	2498	2173	1050	528	841	29126	17711	11415
ILLITERATE	7487	1085	2063	1430	1397	639	305	568	17739	11030	6709
LITERATE (INFORMAL)	31	10	-	-	10	-	11	-	85	33	52
LITERATE (FORMAL)	5015	779	1506	1068	766	411	212	273	11302	6648	4654
BELOW MATRIC	3214	518	805	719	533	315	116	208	7906	4591	3315
MATRIC BUT BELOW DEGREE	1484	179	594	307	200	74	75	55	2853	1686	1167
DEGREE AND ABOVE	276	62	96	32	33	22	21	10	512	340	172
OTHERS	41	20	11	10	-	-	-	-	31	31	-
25-29	15675	949	1876	2737	2993	3046	1600	2474	56427	30533	25894
ILLITERATE	9496	446	830	1329	1734	2105	1160	1892	36637	20447	16190
LITERATE (INFORMAL)	63	-	-	-	10	-	11	42	435	188	247
LITERATE (FORMAL)	6116	503	1046	1408	1249	941	429	540	19355	9898	9457
BELOW MATRIC	3462	240	497	631	780	648	284	382	11793	6076	5717
MATRIC BUT BELOW DEGREE	2169	199	432	639	398	262	125	114	5335	3110	2225
DEGREE AND ABOVE	465	64	117	138	61	21	20	44	2157	672	1485
OTHERS	20	-	-	-	10	10	-	-	70	40	30

TABLE - 32 EVER MARRIED WOMEN (15-49 YEARS) BY AGE GROUP, LITERACY, EDUCATIONAL ATTAINMENT, NUMBER OF CHILDREN BORN ALIVE AND RURAL/URBAN

LITERACY/ EDUCATIONAL ATTAINMENT/AGE GROUP (IN YEARS)	EVER MARRIED WOMEN BY NUMBER OF CHILDREN BORN ALIVE								TOTAL NUMBER OF CHILDREN BORN ALIVE		
	TOTAL	0	1	2	3	4	5	6 & MORE	TOTAL	MALE	FEMALE
1	2	3	4	5	6	7	8	9	10	11	12
KASUR DISTRICT - URBAN											
30-34	15385	479	879	1234	1967	2865	2504	5457	76174	40857	35317
ILLITERATE	9589	251	426	520	1019	1539	1709	4125	52692	27821	24871
LITERATE (INFORMAL)	40	-	-	10	-	10	10	10	180	110	70
LITERATE (FORMAL)	5756	228	453	704	948	1316	785	1322	23302	12926	10376
BELOW MATRIC	3731	123	250	342	452	955	566	1043	16439	9363	7076
MATRIC BUT BELOW DEGREE	1661	94	141	248	382	340	177	279	5937	3037	2900
DEGREE AND ABOVE	323	11	62	114	83	21	32	-	783	475	308
OTHERS	41	-	-	-	31	-	10	-	143	51	92
35-39	11815	132	278	600	889	1650	1676	6590	73115	38862	34253
ILLITERATE	7921	102	176	266	455	892	1121	4909	52655	27334	25321
LITERATE (INFORMAL)	60	-	-	-	-	10	10	40	360	180	180
LITERATE (FORMAL)	3834	30	102	334	434	748	545	1641	20100	11348	8752
BELOW MATRIC	2216	10	20	102	192	354	323	1215	13057	7194	5863
MATRIC BUT BELOW DEGREE	1477	10	72	202	222	384	211	376	6508	3911	2597
DEGREE AND ABOVE	121	10	10	30	20	10	11	30	415	193	222
OTHERS	20	-	-	-	-	-	-	20	120	50	70
40-44	10695	159	391	361	643	1023	1423	6695	72193	36344	35849
ILLITERATE	7453	106	227	192	351	591	921	5065	53675	26550	27125
LITERATE (INFORMAL)	106	-	-	11	-	11	11	73	686	357	329
LITERATE (FORMAL)	3136	53	164	158	292	421	491	1557	17832	9437	8395
BELOW MATRIC	2152	33	88	73	142	161	375	1280	13441	7311	6130
MATRIC BUT BELOW DEGREE	854	20	76	53	117	216	116	256	3916	1911	2005
DEGREE AND ABOVE	130	-	-	32	33	44	-	21	475	215	260
OTHERS	-	-	-	-	-	-	-	-	-	-	-
45-49	8295	180	198	346	288	646	930	5707	59667	31582	28085
ILLITERATE	6260	157	154	180	143	391	686	4549	47469	24884	22585
LITERATE (INFORMAL)	22	-	-	-	-	-	-	22	176	99	77
LITERATE (FORMAL)	2013	23	44	166	145	255	244	1136	12022	6599	5423
BELOW MATRIC	1612	11	33	100	100	155	189	1024	10320	5564	4756
MATRIC BUT BELOW DEGREE	367	-	11	66	34	100	55	101	1603	969	634
DEGREE AND ABOVE	34	12	-	-	11	-	-	11	99	66	33
OTHERS	-	-	-	-	-	-	-	-	-	-	-

TABLE 33 - EVER MARRIED WOMEN (15-49 YEARS) BY AGE GROUP, NUMBER OF CHILDREN BORN ALIVE DURING LAST 12 MONTHS, STILL LIVING AND RURAL/URBAN

AGE GROUP (IN YEARS)	TOTAL EVER MARRIED WOMEN	NUMBER OF CHILDREN			
		BORN ALIVE		STILL LIVING	
		MALE	FEMALE	MALE	FEMALE
1	2	3	4	5	6
		KASUR DISTRICT			
ALL AGES	339,486	40,256	40,331	34,677	34,440
15 - 19	16,666	1,977	1,704	1,632	1,494
20 - 24	61,675	9,105	9,372	8,412	8,393
25 - 29	68,841	11,241	10,305	10,142	9,447
30 - 34	63,862	9,020	9,756	7,367	7,558
35 - 39	47,945	4,601	4,775	3,913	4,043
40 - 44	44,313	3,064	3,046	2,264	2,459
45 - 49	36,184	1,248	1,373	947	1,046
		KASUR DISTRICT - RURAL			
ALL AGES	262,304	32,255	32,117	27,820	27,599
15 - 19	13,882	1,704	1,430	1,403	1,254
20 - 24	49,142	7,373	7,447	6,868	6,702
25 - 29	53,166	8,779	7,899	7,895	7,224
30 - 34	48,477	7,242	7,751	5,942	6,155
35 - 39	36,130	3,534	3,983	2,986	3,411
40 - 44	33,618	2,584	2,367	1,955	1,929
45 - 49	27,889	1,039	1,240	771	924
		KASUR DISTRICT - URBAN			
ALL AGES	77,182	8,001	8,214	6,857	6,841
15 - 19	2,784	273	274	229	240
20 - 24	12,533	1,732	1,925	1,544	1,691
25 - 29	15,675	2,462	2,406	2,247	2,223
30 - 34	15,385	1,778	2,005	1,425	1,403
35 - 39	11,815	1,067	792	927	632
40 - 44	10,695	480	679	309	530
45 - 49	8,295	209	133	176	122

TABLE 34 - DISABLED POPULATION BY NATURE OF DISABILITY, SEX, AGE GROUP AND RURAL/URBAN

SEX/AGE GROUP (IN YEARS)	TOTAL	BLIND	DEAF AND MUTE	CRIPPLED	INSANE	MENTALLY RETARDED	HAVING MORE THAN ONE DISABILITY	OTHERS
1	2	3	4	5	6	7	8	9
KASUR DISTRICT								
BOTH SEXES								
ALL AGES	62,469	6,485	6,043	9,718	4,918	6,410	6,548	22,347
00 - 04	7,069	844	497	588	447	608	1,025	3,060
05 - 09	10,275	934	999	1,086	805	786	846	4,819
10 - 14	6,760	752	832	1,077	845	805	951	1,498
15 - 19	4,831	484	582	855	502	669	874	865
20 - 24	3,626	271	363	625	380	567	458	962
25 - 29	3,229	286	212	461	240	548	325	1,157
30 - 34	5,240	442	401	532	395	476	440	2,554
35 - 39	2,435	199	250	326	260	378	341	681
40 - 44	2,295	182	230	477	148	261	265	732
45 - 49	1,806	327	184	438	127	266	118	346
50 - 54	2,192	255	358	418	137	306	118	600
55 - 59	2,126	185	152	262	94	164	200	1,069
60 - 64	2,534	373	269	627	130	112	199	824
65 - 69	1,904	282	104	505	112	119	82	700
70 - 74	2,027	153	346	514	84	78	127	725
75 AND ABOVE	4,120	516	264	927	212	267	179	1,755
M A L E								
ALL AGES	39,155	3,749	4,014	6,113	2,661	3,744	3,828	15,046
00 - 04	3,763	445	335	414	255	270	474	1,570
05 - 09	5,684	458	588	649	398	549	441	2,601
10 - 14	3,639	349	429	466	390	280	645	1,080
15 - 19	2,780	246	329	535	299	254	566	551
20 - 24	2,150	152	289	460	196	306	202	545
25 - 29	1,948	109	141	267	108	369	179	775
30 - 34	4,025	304	279	387	272	333	248	2,202
35 - 39	1,821	144	201	266	172	298	243	497
40 - 44	1,828	182	166	360	110	180	200	630
45 - 49	1,425	224	184	374	35	244	81	283
50 - 54	1,678	145	358	319	110	181	81	484
55 - 59	1,672	136	103	193	45	116	128	951
60 - 64	1,741	291	170	401	72	29	123	655
65 - 69	1,272	205	104	250	66	74	38	535
70 - 74	1,313	90	175	303	42	32	94	577
75 AND ABOVE	2,416	269	163	469	91	229	85	1,110

TABLE 34 - DISABLED POPULATION BY NATURE OF DISABILITY, SEX, AGE GROUP AND RURAL/URBAN

SEX/AGE GROUP (IN YEARS)	TOTAL	BLIND	DEAF AND MUTE	CRIPPLED	INSANE	MENTALLY RETARDED	HAVING MORE THAN ONE DISABILITY	OTHERS
1	2	3	4	5	6	7	8	9
			KASUR DISTRICT					
F E M A L E								
ALL AGES	23,314	2,736	2,029	3,605	2,257	2,666	2,720	7,301
00 - 04	3,306	399	162	174	192	338	551	1,490
05 - 09	4,591	476	411	437	407	237	405	2,218
10 - 14	3,121	403	403	611	455	525	306	418
15 - 19	2,051	238	253	320	203	415	308	314
20 - 24	1,476	119	74	165	184	261	256	417
25 - 29	1,281	177	71	194	132	179	146	382
30 - 34	1,215	138	122	145	123	143	192	352
35 - 39	614	55	49	60	88	80	98	184
40 - 44	467	-	64	117	38	81	65	102
45 - 49	381	103	-	64	92	22	37	63
50 - 54	514	110	-	99	27	125	37	116
55 - 59	454	49	49	69	49	48	72	118
60 - 64	793	82	99	226	58	83	76	169
65 - 69	632	77	-	255	46	45	44	165
70 - 74	714	63	171	211	42	46	33	148
75 AND ABOVE	1,704	247	101	458	121	38	94	645

TABLE 34 - DISABLED POPULATION BY NATURE OF DISABILITY, SEX, AGE GROUP AND RURAL/URBAN

SEX/AGE GROUP (IN YEARS)	TOTAL	BLIND	DEAF AND MUTE	CRIPPLED	INSANE	MENTALLY RETARDED	HAVING MORE THAN ONE DISABILITY	OTHERS
1	2	3	4	5	6	7	8	9
			KASUR DISTRICT - RURAL					
BOTH SEXES								
ALL AGES	49,818	5,238	5,145	7,525	3,993	5,149	5,364	17,404
00 - 04	5,869	704	397	538	397	468	795	2,570
05 - 09	8,439	753	832	909	622	642	673	4,008
10 - 14	5,640	656	710	922	733	631	837	1,151
15 - 19	3,841	367	501	684	419	479	760	631
20 - 24	2,751	200	299	428	257	514	333	720
25 - 29	2,413	235	182	338	179	468	284	727
30 - 34	4,206	412	335	385	336	361	363	2,014
35 - 39	1,883	159	209	185	180	318	311	521
40 - 44	1,600	152	180	361	77	209	234	387
45 - 49	1,435	285	154	304	106	204	77	305
50 - 54	1,719	183	338	312	105	235	78	468
55 - 59	1,776	144	121	166	72	143	190	940
60 - 64	1,931	290	241	459	121	49	144	627
65 - 69	1,492	199	88	417	112	111	66	499
70 - 74	1,573	89	336	380	65	68	89	546
75 AND ABOVE	3,250	410	222	737	212	249	130	1,290
M A L E								
ALL AGES	30,830	3,008	3,369	4,687	2,124	3,050	3,152	11,440
00 - 04	3,113	375	255	374	255	210	374	1,270
05 - 09	4,575	352	483	534	279	508	328	2,091
10 - 14	2,942	286	338	364	339	208	573	834
15 - 19	2,178	182	289	419	236	159	524	369
20 - 24	1,592	122	247	348	125	275	150	325
25 - 29	1,495	79	131	185	78	289	158	575
30 - 34	3,209	285	233	283	233	259	182	1,734
35 - 39	1,439	134	160	185	132	268	213	347
40 - 44	1,250	152	126	308	50	128	180	306
45 - 49	1,142	204	154	251	25	204	51	253
50 - 54	1,296	103	338	234	78	130	51	362
55 - 59	1,387	95	72	118	23	95	118	866
60 - 64	1,338	216	142	286	72	-	94	528
65 - 69	931	153	88	192	66	66	22	344
70 - 74	1,045	44	175	219	42	22	66	477
75 AND ABOVE	1,898	226	138	387	91	229	68	759

TABLE 34 - DISABLED POPULATION BY NATURE OF DISABILITY, SEX, AGE GROUP AND RURAL/URBAN

SEX/AGE GROUP (IN YEARS)	TOTAL	BLIND	DEAF AND MUTE	CRIPPLED	INSANE	MENTALLY RETARDED	HAVING MORE THAN ONE DISABILITY	OTHERS
1	2	3	4	5	6	7	8	9
KASUR DISTRICT - RURAL								
F E M A L E								
ALL AGES	18,988	2,230	1,776	2,838	1,869	2,099	2,212	5,964
00 - 04	2,756	329	142	164	142	258	421	1,300
05 - 09	3,864	401	349	375	343	134	345	1,917
10 - 14	2,698	370	372	558	394	423	264	317
15 - 19	1,663	185	212	265	183	320	236	262
20 - 24	1,159	78	52	80	132	239	183	395
25 - 29	918	156	51	153	101	179	126	152
30 - 34	997	127	102	102	103	102	181	280
35 - 39	444	25	49	-	48	50	98	174
40 - 44	350	-	54	53	27	81	54	81
45 - 49	293	81	-	53	81	-	26	52
50 - 54	423	80	-	78	27	105	27	106
55 - 59	389	49	49	48	49	48	72	74
60 - 64	593	74	99	173	49	49	50	99
65 - 69	561	46	-	225	46	45	44	155
70 - 74	528	45	161	161	23	46	23	69
75 AND ABOVE	1,352	184	84	350	121	20	62	531

TABLE 34 - DISABLED POPULATION BY NATURE OF DISABILITY, SEX, AGE GROUP AND RURAL/URBAN

SEX/AGE GROUP (IN YEARS)	TOTAL	BLIND	DEAF AND MUTE	CRIPPLED	INSANE	MENTALLY RETARDED	HAVING MORE THAN ONE DISABILITY	OTHERS
1	2	3	4	5	6	7	8	9
KASUR DISTRICT - URBAN								
BOTH SEXES								
ALL AGES	12,651	1,247	898	2,193	925	1,261	1,184	4,943
00 - 04	1,200	140	100	50	50	140	230	490
05 - 09	1,836	181	167	177	183	144	173	811
10 - 14	1,120	96	122	155	112	174	114	347
15 - 19	990	117	81	171	83	190	114	234
20 - 24	875	71	64	197	123	53	125	242
25 - 29	816	51	30	123	61	80	41	430
30 - 34	1,034	30	66	147	59	115	77	540
35 - 39	552	40	41	141	80	60	30	160
40 - 44	695	30	50	116	71	52	31	345
45 - 49	371	42	30	134	21	62	41	41
50 - 54	473	72	20	106	32	71	40	132
55 - 59	350	41	31	96	22	21	10	129
60 - 64	603	83	28	168	9	63	55	197
65 - 69	412	83	16	88	-	8	16	201
70 - 74	454	64	10	134	19	10	38	179
75 AND ABOVE	870	106	42	190	-	18	49	465
M A L E								
ALL AGES	8,325	741	645	1,426	537	694	676	3,606
00 - 04	650	70	80	40	-	60	100	300
05 - 09	1,109	106	105	115	119	41	113	510
10 - 14	697	63	91	102	51	72	72	246
15 - 19	602	64	40	116	63	95	42	182
20 - 24	558	30	42	112	71	31	52	220
25 - 29	453	30	10	82	30	80	21	200
30 - 34	816	19	46	104	39	74	66	468
35 - 39	382	10	41	81	40	30	30	150
40 - 44	578	30	40	52	60	52	20	324
45 - 49	283	20	30	123	10	40	30	30
50 - 54	382	42	20	85	32	51	30	122
55 - 59	285	41	31	75	22	21	10	85
60 - 64	403	75	28	115	-	29	29	127
65 - 69	341	52	16	58	-	8	16	191
70 - 74	268	46	-	84	-	10	28	100
75 AND ABOVE	518	43	25	82	-	-	17	351

TABLE 34 - DISABLED POPULATION BY NATURE OF DISABILITY, SEX, AGE ROUP AND RURAL/URBAN

SEX/AGE GROUP (IN YEARS)	TOTAL	BLIND	DEAF AND MUTE	CRIPPLED	INSANE	MENTALLY RETARDED	HAVING MORE THAN ONE DISABILITY	OTHERS
1	2	3	4	5	6	7	8	9
KASUR DISTRICT - URBAN								
F E M A L E								
ALL AGES	4,326	506	253	767	388	567	508	1,337
00 - 04	550	70	20	10	50	80	130	190
05 - 09	727	75	62	62	64	103	60	301
10 - 14	423	33	31	53	61	102	42	101
15 - 19	388	53	41	55	20	95	72	52
20 - 24	317	41	22	85	52	22	73	22
25 - 29	363	21	20	41	31	-	20	230
30 - 34	218	11	20	43	20	41	11	72
35 - 39	170	30	-	60	40	30	-	10
40 - 44	117	-	10	64	11	-	11	21
45 - 49	88	22	-	11	11	22	11	11
50 - 54	91	30	-	21	-	20	10	10
55 - 59	65	-	-	21	-	-	-	44
60 - 64	200	8	-	53	9	34	26	70
65 - 69	71	31	-	30	-	-	-	10
70 - 74	186	18	10	50	19	-	10	79
75 AND ABOVE	352	63	17	108	-	18	32	114

TABLE 35 - DISABLED POPULATION (10 YEARS AND ABOVE) BY NATURE OF DISABILITY, SEX, EDUCATIONAL ATTAINMENT, ACTIVITY AND RURAL/URBAN

NATURE OF DISABILITY/SEX	DISABLED POPULATION			FORMALLY LITERATE BY EDUCATIONAL ATTAINMENT					ACTIVITY			
	TOTAL	ILLITE-RATE	LITERATE	TOTAL	BELOW MATRIC	MATRIC BUT BELOW DEGREE	DEGREE & ABOVE	OTHERS	WORKING	LOOKING FOR WORK	STUDENTS	OTHERS
1	2	3	4	5	6	7	8	9	10	11	12	13
KASUR DISTRICT												
ALL DISABLED	45,125	34,524	10,601	10,375	7,904	2,108	247	116	7,997	1,611	2,569	32,948
MALE	29,708	21,218	8,490	8,340	6,192	1,851	205	92	7,692	1,585	2,175	18,256
FEMALE	15,417	13,306	2,111	2,035	1,712	257	42	24	305	26	394	14,692
BLIND	4,707	3,746	961	961	828	105	20	8	909	203	252	3,343
MALE	2,846	2,086	760	760	627	105	20	8	889	203	161	1,593
FEMALE	1,861	1,660	201	201	201	-	-	-	20	-	91	1,750
DEAF AND MUTE	4,547	3,638	909	882	673	190	19	-	1,291	132	242	2,882
MALE	3,091	2,371	720	693	504	170	19	-	1,264	132	222	1,473
FEMALE	1,456	1,267	189	189	169	20	-	-	27	-	20	1,409
CRIPPLED	8,044	5,829	2,215	2,107	1,592	456	35	24	1,269	412	457	5,906
MALE	5,050	3,235	1,815	1,737	1,322	380	35	-	1,269	412	403	2,966
FEMALE	2,994	2,594	400	370	270	76	-	24	-	-	54	2,940
INSANE	3,666	2,658	1,008	998	830	127	41	-	669	147	276	2,574
MALE	2,008	1,271	737	727	600	117	10	-	643	147	266	952
FEMALE	1,658	1,387	271	271	230	10	31	-	26	-	10	1,622
MENTALLY RETARDED	5,016	3,488	1,528	1,508	1,151	332	25	-	1,038	227	322	3,429
MALE	2,925	1,722	1,203	1,203	916	262	25	-	1,003	201	245	1,476
FEMALE	2,091	1,766	325	305	235	70	-	-	35	26	77	1,953
HAVING MORE THAN ONE DISABILITY	4,677	3,057	1,620	1,594	1,075	444	75	-	962	181	554	2,980
MALE	2,913	1,738	1,175	1,175	727	384	64	-	927	181	453	1,352
FEMALE	1,764	1,319	445	419	348	60	11	-	35	-	101	1,628
OTHERS	14,468	12,108	2,360	2,325	1,755	454	32	84	1,859	309	466	11,834
MALE	10,875	8,795	2,080	2,045	1,496	433	32	84	1,697	309	425	8,444
FEMALE	3,593	3,313	280	280	259	21	-	-	162	-	41	3,390

TABLE 35 - DISABLED POPULATION (10 YEARS AND ABOVE) BY NATURE OF DISABILITY, SEX, EDUCATIONAL ATTAINMENT, ACTIVITY AND RURAL/URBAN

NATURE OF DISABILITY/SEX	DISABLED POPULATION			FORMALLY LITERATE BY EDUCATIONAL ATTAINMENT					ACTIVITY			
	TOTAL	ILLITERATE RATE	LITERATE	TOTAL	BELOW MATRIC	MATRIC BUT BELOW DEGREE	DEGREE & ABOVE	OTHERS	WORKING	LOOKING FOR WORK	STUDENTS	OTHERS
1	2	3	4	5	6	7	8	9	10	11	12	13
KASUR DISTRICT - RURAL												
ALL DISABLED	35,510	28,029	7,481	7,305	5,832	1,278	97	98	6,832	1,224	1,981	25,473
MALE	23,142	16,868	6,274	6,144	4,722	1,251	97	74	6,556	1,198	1,741	13,647
FEMALE	12,368	11,161	1,207	1,161	1,110	27	-	24	276	26	240	11,826
BLIND	3,781	3,090	691	691	615	76	-	-	822	146	210	2,603
MALE	2,281	1,749	532	532	456	76	-	-	802	146	130	1,203
FEMALE	1,500	1,341	159	159	159	-	-	-	20	-	80	1,400
DEAF AND MUTE	3,916	3,296	620	593	491	102	-	-	1,059	103	182	2,572
MALE	2,631	2,118	513	486	384	102	-	-	1,032	103	182	1,314
FEMALE	1,285	1,178	107	107	107	-	-	-	27	-	-	1,258
CRIPPLED	6,078	4,601	1,477	1,399	1,100	250	25	24	1,121	317	362	4,278
MALE	3,779	2,511	1,268	1,190	915	250	25	-	1,121	317	308	2,033
FEMALE	2,299	2,090	209	209	185	-	-	24	-	-	54	2,245
INSANE	2,974	2,220	754	754	677	77	-	-	577	127	235	2,035
MALE	1,590	994	596	596	519	77	-	-	551	127	235	677
FEMALE	1,384	1,226	158	158	158	-	-	-	26	-	-	1,358
MENTALLY RETARDED	4,039	2,928	1,111	1,091	858	208	25	-	838	179	208	2,814
MALE	2,332	1,400	932	932	726	181	25	-	812	153	182	1,185
FEMALE	1,707	1,528	179	159	132	27	-	-	26	26	26	1,629
HAVING MORE THAN ONE DISABILITY	3,896	2,720	1,176	1,150	840	285	25	-	764	151	472	2,509
MALE	2,450	1,563	887	887	577	285	25	-	739	151	392	1,168
FEMALE	1,446	1,157	289	263	263	-	-	-	25	-	80	1,341
OTHERS	10,826	9,174	1,652	1,627	1,251	280	22	74	1,651	201	312	8,662
MALE	8,079	6,533	1,546	1,521	1,145	280	22	74	1,499	201	312	6,067
FEMALE	2,747	2,641	106	106	106	-	-	-	152	-	-	2,595

TABLE 35 - DISABLED POPULATION (10 YEARS AND ABOVE) BY NATURE OF DISABILITY, SEX, EDUCATIONAL ATTAINMENT, ACTIVITY AND RURAL/URBAN

NATURE OF DISABILITY/SEX	DISABLED POPULATION			FORMALLY LITERATE BY EDUCATIONAL ATTAINMENT					ACTIVITY			
	TOTAL	ILLITERATE	LITERATE	TOTAL	BELOW MATRIC	MATRIC BUT BELOW DEGREE	DEGREE & ABOVE	OTHERS	WORKING	LOOKING FOR WORK	STUDENTS	OTHERS
1	2	3	4	5	6	7	8	9	10	11	12	13
KASUR DISTRICT - URBAN												
ALL DISABLED	9,615	6,495	3,120	3,070	2,072	830	150	18	1,165	387	588	7,475
MALE	6,566	4,350	2,216	2,196	1,470	600	108	18	1,136	387	434	4,609
FEMALE	3,049	2,145	904	874	602	230	42	-	29	-	154	2,866
BLIND	926	656	270	270	213	29	20	8	87	57	42	740
MALE	565	337	228	228	171	29	20	8	87	57	31	390
FEMALE	361	319	42	42	42	-	-	-	-	-	11	350
DEAF AND MUTE	631	342	289	289	182	88	19	-	232	29	60	310
MALE	460	253	207	207	120	68	19	-	232	29	40	159
FEMALE	171	89	82	82	62	20	-	-	-	-	20	151
CRIPPLED	1,966	1,228	738	708	492	206	10	-	148	95	95	1,628
MALE	1,271	724	547	547	407	130	10	-	148	95	95	933
FEMALE	695	504	191	161	85	76	-	-	-	-	-	695
INSANE	692	438	254	244	153	50	41	-	92	20	41	539
MALE	418	277	141	131	81	40	10	-	92	20	31	275
FEMALE	274	161	113	113	72	10	31	-	-	-	10	264
MENTALLY RETARDED	977	560	417	417	293	124	-	-	200	48	114	615
MALE	593	322	271	271	190	81	-	-	191	48	63	291
FEMALE	384	238	146	146	103	43	-	-	9	-	51	324
HAVING MORE THAN ONE DISABILITY	781	337	444	444	235	159	50	-	198	30	82	471
MALE	463	175	288	288	150	99	39	-	188	30	61	184
FEMALE	318	162	156	156	85	60	11	-	10	-	21	287
OTHERS	3,642	2,934	708	698	504	174	10	10	208	108	154	3,172
MALE	2,796	2,262	534	524	351	153	10	10	198	108	113	2,377
FEMALE	846	672	174	174	153	21	-	-	10	-	41	795

TABLE 36 - POPULATION (LESS THAN 10 YEARS) BY IMMUNIZATION, SEX AND RURAL/URBAN

AGE GROUP (IN YEARS)	TOTAL POPULATION	BOTH SEXES			MALE			FEMALE		
		VACCINATED	NOT VACCINATED	NOT KNOWN	VACCINATED	NOT VACCINATED	NOT KNOWN	VACCINATED	NOT VACCINATED	NOT KNOWN
1	2	3	4	5	6	7	8	9	10	11
KASUR DISTRICT										
TOTAL	738,964	530,815	48,305	159,844	269,799	23,277	86,891	261,016	25,028	72,953
BELOW 1	65,216	34,733	9,488	20,995	17,796	4,990	11,215	16,937	4,498	9,780
1	65,937	41,206	4,308	20,423	20,523	2,055	10,734	20,683	2,253	9,689
2	79,280	56,098	4,529	18,653	28,093	2,208	8,385	28,005	2,321	10,268
3	71,403	56,061	4,048	11,294	28,507	1,953	5,900	27,554	2,095	5,394
4	80,828	60,645	4,678	15,505	31,256	2,241	9,340	29,389	2,437	6,165
5	76,714	59,975	4,128	12,611	30,902	2,071	6,771	29,073	2,057	5,840
6	82,059	62,801	4,567	14,691	30,930	2,182	8,359	31,871	2,385	6,332
7	74,292	54,937	4,237	15,118	28,282	1,891	7,690	26,655	2,346	7,428
8	87,627	65,109	5,190	17,328	33,422	2,304	10,175	31,687	2,886	7,153
9	55,608	39,250	3,132	13,226	20,088	1,382	8,322	19,162	1,750	4,904
KASUR DISTRICT - RURAL										
TOTAL	583,142	411,153	43,018	128,971	208,300	20,826	70,580	202,853	22,192	58,391
BELOW 1	52,079	26,432	8,085	17,562	13,569	4,241	9,447	12,863	3,844	8,115
1	53,898	32,769	3,925	17,204	16,235	1,884	8,979	16,534	2,041	8,225
2	62,852	43,337	4,064	15,451	21,561	1,976	6,820	21,776	2,088	8,631
3	55,446	43,712	3,614	8,120	22,088	1,772	3,984	21,624	1,842	4,136
4	63,837	47,585	4,295	11,957	24,596	2,099	7,698	22,989	2,196	4,259
5	60,547	46,955	3,713	9,879	24,203	1,860	5,416	22,752	1,853	4,463
6	64,720	48,461	4,127	12,132	23,430	1,988	7,014	25,031	2,139	5,118
7	57,789	41,823	3,800	12,166	21,589	1,731	6,211	20,234	2,069	5,955
8	69,247	50,866	4,631	13,750	26,060	2,034	8,119	24,806	2,597	5,631
9	42,727	29,213	2,764	10,750	14,969	1,241	6,892	14,244	1,523	3,858
KASUR DISTRICT - URBAN										
TOTAL	155,822	119,662	5,287	30,873	61,499	2,451	16,311	58,163	2,836	14,562
BELOW 1	13,137	8,301	1,403	3,433	4,227	749	1,768	4,074	654	1,665
1	12,039	8,437	383	3,219	4,288	171	1,755	4,149	212	1,464
2	16,428	12,761	465	3,202	6,532	232	1,565	6,229	233	1,637
3	15,957	12,349	434	3,174	6,419	181	1,916	5,930	253	1,258
4	16,991	13,060	383	3,548	6,660	142	1,642	6,400	241	1,906
5	16,167	13,020	415	2,732	6,699	211	1,355	6,321	204	1,377
6	17,339	14,340	440	2,559	7,500	194	1,345	6,840	246	1,214
7	16,503	13,114	437	2,952	6,693	160	1,479	6,421	277	1,473
8	18,380	14,243	559	3,578	7,362	270	2,056	6,881	289	1,522
9	12,881	10,037	368	2,476	5,119	141	1,430	4,918	227	1,046

TABLE 37 - POPULATION (18 YEARS AND ABOVE) HOLDING NATIONAL IDENTITY CARD BY AGE GROUP, SEX AND RURAL/URBAN

AGE GROUP (IN YEARS)	BOTH SEXES			MALE			FEMALE		
	TOTAL POPULATION	N.I.CARD OBTAINED	N.I.CARD NOT OBTAINED	TOTAL POPULATION	N.I.CARD OBTAINED	N.I.CARD NOT OBTAINED	TOTAL POPULATION	N.I.CARD OBTAINED	N.I.CARD NOT OBTAINED
1	2	3	4	5	6	7	8	9	10
				KASUR DISTRICT					
18 AND ABOVE	1,188,379	726,296	462,083	631,351	443,801	187,550	557,028	282,495	274,533
18 -- 19	114,545	10,003	104,542	61,562	7,304	54,258	52,983	2,699	50,284
20 -- 24	211,372	63,357	148,015	110,067	47,012	63,055	101,305	16,345	84,960
25 -- 29	164,366	84,496	79,870	86,323	59,260	27,063	78,043	25,236	52,807
30 -- 34	144,101	94,560	49,541	77,191	62,579	14,612	66,910	31,981	34,929
35 -- 39	107,771	81,014	26,757	58,612	50,540	8,072	49,159	30,474	18,685
40 -- 44	95,420	80,242	15,178	50,116	44,775	5,341	45,304	35,467	9,837
45 -- 49	74,673	65,767	8,906	37,988	34,600	3,388	36,685	31,167	5,518
50 -- 54	74,129	66,417	7,712	39,761	36,498	3,263	34,368	29,919	4,449
55 -- 59	51,616	47,452	4,164	27,853	26,186	1,667	23,763	21,266	2,497
60 -- 64	50,678	45,399	5,279	27,325	25,053	2,272	23,353	20,346	3,007
65 -- 69	31,685	28,911	2,774	17,244	16,190	1,054	14,441	12,721	1,720
70 -- 74	30,316	26,661	3,655	16,970	15,522	1,448	13,346	11,139	2,207
75 AND ABOVE	37,707	32,017	5,690	20,339	18,282	2,057	17,368	13,735	3,633
				KASUR DISTRICT - RURAL					
18 AND ABOVE	910,073	540,728	369,345	482,794	332,259	150,535	427,279	208,469	218,810
18 -- 19	89,347	7,129	82,218	48,114	5,308	42,806	41,233	1,821	39,412
20 -- 24	161,263	44,617	116,646	83,968	33,862	50,106	77,295	10,755	66,540
25 -- 29	124,758	61,174	63,584	65,412	43,704	21,708	59,346	17,470	41,876
30 -- 34	108,599	68,732	39,867	57,988	46,130	11,858	50,611	22,602	28,009
35 -- 39	80,868	59,004	21,864	43,893	37,185	6,708	36,975	21,819	15,156
40 -- 44	71,878	59,292	12,586	37,539	33,138	4,401	34,339	26,154	8,185
45 -- 49	57,060	49,580	7,480	28,818	25,988	2,830	28,242	23,592	4,650
50 -- 54	56,888	50,319	6,569	30,443	27,646	2,797	26,445	22,673	3,772
55 -- 59	40,100	36,536	3,564	21,568	20,127	1,441	18,532	16,409	2,123
60 -- 64	39,716	35,169	4,547	21,512	19,549	1,963	18,204	15,620	2,584
65 -- 69	24,881	22,525	2,356	13,558	12,677	881	11,323	9,848	1,475
70 -- 74	24,203	21,065	3,138	13,550	12,295	1,255	10,653	8,770	1,883
75 AND ABOVE	30,512	25,586	4,926	16,431	14,650	1,781	14,081	10,936	3,145
				KASUR DISTRICT - URBAN					
18 AND ABOVE	278,306	185,568	92,738	148,557	111,542	37,015	129,749	74,026	55,723
18 -- 19	25,198	2,874	22,324	13,448	1,996	11,452	11,750	878	10,872
20 -- 24	50,109	18,740	31,369	26,099	13,150	12,949	24,010	5,590	18,420
25 -- 29	39,608	23,322	16,286	20,911	15,556	5,355	18,697	7,766	10,931
30 -- 34	35,502	25,828	9,674	19,203	16,449	2,754	16,299	9,379	6,920
35 -- 39	26,903	22,010	4,893	14,719	13,355	1,364	12,184	8,655	3,529
40 -- 44	23,542	20,950	2,592	12,577	11,637	940	10,965	9,313	1,652
45 -- 49	17,613	16,187	1,426	9,170	8,612	558	8,443	7,575	868
50 -- 54	17,241	16,098	1,143	9,318	8,852	466	7,923	7,246	677
55 -- 59	11,516	10,916	600	6,285	6,059	226	5,231	4,857	374
60 -- 64	10,962	10,230	732	5,813	5,504	309	5,149	4,726	423
65 -- 69	6,804	6,386	418	3,686	3,513	173	3,118	2,873	245
70 -- 74	6,113	5,596	517	3,420	3,227	193	2,693	2,369	324
75 AND ABOVE	7,195	6,431	764	3,908	3,632	276	3,287	2,799	488

TABLE 38 - HOMELESS POPULATION BY AGE GROUP, SEX, MARITAL STATUS, RELIGION, LITERACY AND RURAL/URBAN

SEX / AGE GROUP (IN YEARS)	TOTAL POPULATION	MARITAL STATUS			RELIGION		LITERATE (10 YEARS AND ABOVE)
		NEVER MARRIED	MARRIED	WIDOWED/ DIVORCED	MUSLIM	NON-MUSLIM	
1	2	3	4	5	6	7	8
			KASUR DISTRICT				
BOTH SEXES							
ALL AGES	2,181	1,285	811	85	2,168	13	62
BELOW 5 YEARS	324	324	-	-	324	-	-
05 -- 09	377	377	-	-	375	2	-
10 -- 14	264	252	12	-	261	3	19
15 -- 24	416	227	185	4	412	4	24
25 -- 34	323	93	222	8	322	1	9
35 -- 44	170	6	149	15	168	2	4
45 -- 54	140	3	120	17	139	1	2
55 -- 64	88	2	66	20	88	-	1
65 -- 74	58	1	44	13	58	-	2
75 AND ABOVE	21	-	13	8	21	-	1
MALE							
ALL AGES	1,186	740	406	40	1,181	5	41
BELOW 5 YEARS	152	152	-	-	152	-	-
05 -- 09	203	203	-	-	202	1	-
10 -- 14	149	146	3	-	149	-	10
15 -- 24	230	157	71	2	229	1	16
25 -- 34	186	71	113	2	185	1	7
35 -- 44	96	5	80	11	95	1	3
45 -- 54	74	3	65	6	73	1	1
55 -- 64	46	2	35	9	46	-	1
65 -- 74	38	1	30	7	38	-	2
75 AND ABOVE	12	-	9	3	12	-	1
FEMALE							
ALL AGES	995	545	405	45	987	8	21
BELOW 5 YEARS	172	172	-	-	172	-	-
05 -- 09	174	174	-	-	173	1	-
10 -- 14	115	106	9	-	112	3	9
15 -- 24	86	70	114	2	183	3	8
25 -- 34	37	22	109	6	137	-	2
35 -- 44	74	1	69	4	73	1	1
45 -- 54	66	-	55	11	66	-	1
55 -- 64	42	-	31	11	42	-	-
65 -- 74	20	-	14	6	20	-	-
75 AND ABOVE	9	-	4	5	9	-	-

TABLE 38 - HOMELESS POPULATION BY AGE GROUP, SEX, MARITAL STATUS, RELIGION, LITERACY AND RURAL/URBAN

SEX / AGE GROUP (IN YEARS)	TOTAL POPULATION	MARITAL STATUS			RELIGION		LITERATE (10 YEARS AND ABOVE)
		NEVER MARRIED	MARRIED	WIDOWED/ DIVORCED	MUSLIM	NON-MUSLIM	
1	2	3	4	5	6	7	8
			KASUR DISTRICT - RURAL				
BOTH SEXES							
ALL AGES	1,634	965	604	65	1,633	1	24
BELOW 5 YEARS	237	237	-	-	237	-	-
05 -- 09	266	266	-	-	266	-	-
10 -- 14	204	201	3	-	204	-	7
15 -- 24	313	177	132	4	313	-	8
25 -- 34	244	74	166	4	244	-	5
35 -- 44	130	4	114	12	129	1	2
45 -- 54	111	3	93	15	111	-	-
55 -- 64	73	2	57	14	73	-	1
65 -- 74	37	1	27	9	37	-	-
75 AND ABOVE	19	-	12	7	19	-	1
MALE							
ALL AGES	901	569	302	30	900	1	18
BELOW 5 YEARS	113	113	-	-	113	-	-
05 -- 09	145	145	-	-	145	-	-
10 -- 14	117	116	1	-	117	-	3
15 -- 24	177	128	47	2	177	-	7
25 -- 34	141	57	83	1	141	-	4
35 -- 44	75	4	63	8	74	1	2
45 -- 54	61	3	53	5	61	-	-
55 -- 64	38	2	28	8	38	-	1
65 -- 74	24	1	19	4	24	-	-
75 AND ABOVE	10	-	8	2	10	-	1
FEMALE							
ALL AGES	733	396	302	35	733	-	6
BELOW 5 YEARS	124	124	-	-	124	-	-
05 -- 09	121	121	-	-	121	-	-
10 -- 14	87	85	2	-	87	-	4
15 -- 24	136	49	85	2	136	-	1
25 -- 34	103	17	83	3	103	-	1
35 -- 44	55	-	51	4	55	-	-
45 -- 54	50	-	40	10	50	-	-
55 -- 64	35	-	29	6	35	-	-
65 -- 74	13	-	8	5	13	-	-
75 AND ABOVE	9	-	4	5	9	-	-

TABLE 38 - HOMELESS POPULATION BY AGE GROUP, SEX, MARITAL STATUS, RELIGION, LITERACY AND RURAL/URBAN

SEX / AGE GROUP (IN YEARS)	TOTAL POPULATION	MARITAL STATUS			RELIGION		LITERATE (10 YEARS AND ABOVE)
		NEVER MARRIED	MARRIED	WIDOWED/ DIVORCED	MUSLIM	NON-MUSLIM	
1	2	3	4	5	6	7	8
			KASUR DISTRICT - URBAN				
BOTH SEXES							
ALL AGES	547	320	207	20	535	12	38
BELOW 5 YEARS	87	87	-	-	87	-	-
05 -- 09	111	111	-	-	109	2	-
10 -- 14	60	51	9	-	57	3	12
15 -- 24	103	50	53	-	99	4	16
25 -- 34	79	19	56	4	78	1	4
35 -- 44	40	2	35	3	39	1	2
45 -- 54	29	-	27	2	28	1	2
55 -- 64	15	-	9	6	15	-	-
65 -- 74	21	-	17	4	21	-	2
75 AND ABOVE	2	-	1	1	2	-	-
MALE							
ALL AGES	285	171	104	10	281	4	23
BELOW 5 YEARS	39	39	-	-	39	-	-
05 -- 09	58	58	-	-	57	1	-
10 -- 14	32	30	2	-	32	-	7
15 -- 24	53	29	24	-	52	1	9
25 -- 34	45	14	30	1	44	1	3
35 -- 44	21	1	17	3	21	-	1
45 -- 54	13	-	12	1	12	1	1
55 -- 64	8	-	7	1	8	-	-
65 -- 74	14	-	11	3	14	-	2
75 AND ABOVE	2	-	1	1	2	-	-
FEMALE							
ALL AGES	262	149	103	10	254	8	15
BELOW 5 YEARS	48	48	-	-	48	-	-
05 -- 09	53	53	-	-	52	1	-
10 -- 14	28	21	7	-	25	3	5
15 -- 24	50	21	29	-	47	3	7
25 -- 34	34	5	26	3	34	-	1
35 -- 44	19	1	18	-	18	1	1
45 -- 54	16	-	15	1	16	-	1
55 -- 64	7	-	2	5	7	-	-
65 -- 74	7	-	6	1	7	-	-
75 AND ABOVE	-	-	-	-	-	-	-

TABLE 39 - SELECTED POPULATION AND HOUSING STATISTICS OF INDIVIDUAL RURAL LOCALITIES

NAME OF MAUZA / DEH / VILLAGE / SETTLEMENT	HADBAST NUMBER / DEH NUMBER	POPULATION CHARACTERISTICS: POPULATION BOTH SEXES	POPULATION MALE	POPULATION FEMALE	LITERACY RATIO 10 + (%)	EDUCATIONAL ATTAINMENT: PRIMARY BUT BELOW MATRIC MALE	PRIMARY BUT BELOW MATRIC FEMALE	MATRIC & ABOVE MALE	MATRIC & ABOVE FEMALE	RELIGION: MUSLIM	RELIGION: OTHERS
1	2	3	4	5	6	7	8	9	10	11	12
*KASUR DISTRICT		1,833,484	959,688	873,796	32.1	163,258	58,401	66,926	14,334	1,750,078	83,406
*CHUNIAN TEHSIL		523,694	273,316	250,378	32.7	47,163	16,744	18,608	4,210	508,758	14,936
*CHANGA MANGA QH		66,747	34,884	31,863	34.5	6,288	2,263	2,646	672	64,564	2,183
*CHAK NO 017 PC		13,687	7,045	6,642	33.9	1,373	440	484	62	13,107	580
CHAK 015 (RAKH DO BELI)	0197	3,114	1,570	1,544	35.1	275	72	99	5	3,079	35
CHAK 017 (RAKH MANDIKE KALAN)	0195	6,433	3,354	3,079	33.6	692	183	243	35	6,168	265
CHAK 018 (RAKH MANDIKE KHURD)	0194	4,140	2,121	2,019	33.6	406	185	142	22	3,860	280
*MUHAMMADI PUR PC		10,965	5,722	5,243	31.2	976	258	281	39	10,788	177
CHAK NO 016(RAKH BERHI)	0196	2,252	1,201	1,051	33.8	222	45	87	5	2,200	52
MUHAMMADI PUR	0229	8,713	4,521	4,192	30.6	754	213	194	34	8,588	125
*MUNDE KE PC		8,019	4,223	3,796	24.2	609	120	214	19	7,946	73
MUNDE KE	0228	8,019	4,223	3,796	24.2	609	120	214	19	7,946	73
*SAHANKI UTAR PC		1,893	990	903	23.1	126	44	37	2	1,836	57
BADDO JIWANA	0292	586	308	278	23.0	43	11	10	1	565	21
GANDHI HITHAR	0291	353	185	168	11.8	21	3	1	-	352	1
SAHANKI HITHAR	0231	162	77	85	35.1	12	9	5	1	148	14
SAHANKI UTAR	0230	792	420	372	25.5	50	21	21	-	771	21
*WAN KHARA PC		32,183	16,904	15,279	39.2	3,204	1,401	1,630	550	30,887	1,296
CHANGA MANGA	0115	5,957	3,145	2,812	36.3	676	179	273	60	5,754	203
REHMAN PURA	0116	14,305	7,454	6,851	49.7	1,614	985	911	447	13,591	714
WAN KHARA	0114	11,921	6,305	5,616	27.9	914	237	446	43	11,542	379
*CHUNIAN QH		134,317	70,490	63,827	37.7	13,714	5,557	5,934	1,497	127,697	6,620
*BHIM KE PC		8,172	4,285	3,887	24.6	613	122	201	20	8,077	95
BHIM KE	0300	2,169	1,144	1,025	29.5	190	50	63	1	2,162	7
BURJ RAN SINGH	0297	3,123	1,609	1,514	20.4	181	26	63	8	3,077	46
DOBLI	0301	2,880	1,532	1,348	25.6	242	46	75	11	2,838	42
*CHAHAR KE PC		4,404	2,269	2,135	34.0	390	196	137	21	4,198	206
CHAHAR KE	0302	1,924	1,000	924	36.1	174	98	67	9	1,821	103
DHEG	0227	841	418	423	23.5	67	8	10	4	841	-
LAMME KHALSA	0303	1,639	851	788	37.1	149	90	60	8	1,536	103
*CHAK NO 005(RASUL PUR) PC		10,123	5,805	4,318	48.4	1,246	459	644	171	9,544	579
CHAK NO 005(RASUL PUR)	0087	1,687	874	813	51.6	247	115	116	48	1,687	-
CHAK NO 006(ALI PUR)	0088	2,735	1,467	1,268	44.1	275	130	156	35	2,657	78
CHAK NO 008(WARIAM WALA)	0086	5,701	3,464	2,237	49.3	724	214	372	88	5,200	501
CHAK NO 010(PINDI) PC		20,534	10,711	9,823	47.2	2,342	1,284	1,392	329	19,846	688
CHAK NO 010(PINDI)	0082	10,912	5,732	5,180	44.2	1,243	667	653	105	10,345	567
CHAK NO 012(RAJPUTAN WALA)	0081	1,947	1,047	900	38.1	198	73	81	18	1,938	9
CHAK NO 013(TRIDE WALA)	0080	7,675	3,932	3,743	53.7	901	544	658	206	7,563	112
*CHUNIAN UTAR PC		18,977	9,839	9,138	33.1	1,817	639	586	121	18,052	925
KOT SANDRAS (CHUNIAN UTAR)	0233	18,977	9,839	9,138	33.1	1,817	639	586	121	18,052	925
JAND WALA PC		4,486	2,290	2,196	24.5	357	78	116	13	4,433	53
JAND WALA	0294	3,825	1,950	1,875	22.0	280	51	97	12	3,772	53
PALAHRA	0288	661	340	321	38.4	77	27	19	1	661	-
*KANDU KHARA PC		7,193	3,758	3,435	26.6	603	131	194	37	6,815	378
BHARWAL KHURD	0246	986	511	475	17.7	58	6	15	2	959	27

TABLE 39 - SELECTED POPULATION AND HOUSING STATISTICS OF INDIVIDUAL RURAL LOCALITIES

AGE GROUP		WOMEN (15 - 49 YEARS)		HOUSING CHARACTERISTICS								
				TYPE OF STRUCTURE				HOUSING FACILITIES		AVERAGE HOUSEHOLD SIZE	AREA IN ACRES	NAME OF MAUZA / DEH / VILLAGE / SETTLEMENT
18 YEARS AND ABOVE	21 YEARS AND ABOVE	TOTAL	CURRENTLY MARRIED	TOTAL	PACCA	SEMI-PACCA	KACHA	POTABLE WATER	ELECTRICITY			
13	14	15	16	17	18	19	20	21	22	23	24	1
910,073	765,060	374,480	253,250	263,084	159,897	13,294	89,893	30,010	204,589	7.0		*KASUR DISTRICT
264,045	221,235	108,919	73,316	76,460	37,320	5,316	33,824	8,492	55,217	6.8		*CHUNIAN TEHSIL
32,964	27,801	13,763	9,114	9,238	5,911	447	2,880	940	7,444	7.2		*CHANGA MANGA QH
6,574	5,653	2,819	1,863	1,940	1,563	32	345	267	1,407	7.1		*CHAK NO 017 PC
1,399	1,232	619	407	449	383	3	63	7	424	6.9	967	CHAK 015 (RAKH DO BELI)
3,080	2,627	1,315	890	917	666	28	223	106	520	7.0	2201	CHAK 017 (RAKH MANDIKE KALAN)
2,095	1,794	885	566	574	514	1	59	154	463	7.2	1594	CHAK 018 (RAKH MANDIKE KHURD)
5,349	4,467	2,253	1,470	1,475	356	225	894	107	1,283	7.4		*MUHAMMADI PUR PC
1,044	888	433	275	314	73	53	188	67	289	7.2	1858	CHAK NO 016(RAKH BERHI)
4,305	3,579	1,820	1,195	1,161	283	172	706	40	994	7.5	3927	MUHAMMADI PUR
4,140	3,437	1,688	1,081	1,149	382	16	751	20	1,018	7.0		*MUNDE KE PC
4,140	3,437	1,688	1,081	1,149	382	16	751	20	1,018	7.0	5765	MUNDE KE
949	796	391	268	273	88	35	150	4	147	6.9		*SAHANKI UTAR PC
309	254	124	85	90	43	1	46	-	30	6.5	1543	BADDO JIWANA
154	126	72	53	42	4	7	31	2	12	8.4	828	GANDHI HITHAR
89	80	38	23	20	14	-	6	-	11	8.1	872	SAHANKI HITHAR
397	336	157	107	121	27	27	67	2	94	6.5	1728	SAHANKI UTAR
15,952	13,448	6,612	4,432	4,401	3,522	139	740	542	3,589	7.3		*WAN KHARA PC
2,986	2,481	1,214	810	894	660	62	172	55	823	6.7	13280	CHANGA MANGA
7,064	6,030	2,990	1,978	1,882	1,682	40	160	474	1,591	7.5	933	REHMAN PURA
5,902	4,937	2,408	1,644	1,625	1,180	37	408	13	1,175	7.3	3567	WAN KHARA
69,187	58,313	28,003	18,425	19,370	11,824	509	7,037	2,441	14,626	6.9		*CHUNIAN QH
3,970	3,367	1,646	1,167	1,195	382	22	791	41	900	6.8		*BHIM KE PC
1,045	889	412	283	326	101	8	217	7	153	6.7	1781	BHIM KE
1,533	1,320	637	442	456	122	5	329	21	438	6.8	1569	BURJ RAN SINGH
1,392	1,158	597	442	413	159	9	245	13	309	7.0	1884	DOBLI
2,193	1,841	939	631	581	322	9	250	9	230	7.6		*CHAHAR KE PC
958	799	409	289	252	160	3	89	4	93	7.6	1993	CHAHAR KE
436	381	187	106	116	31	4	81	1	78	7.3	1370	DHEG
799	661	343	236	213	131	2	80	4	59	7.7	1947	LAMME KHALSA
5,674	4,621	1,960	1,252	1,499	1,217	21	261	368	1,212	6.7		*CHAK NO 005(RASUL PUR) PC
1,010	864	391	214	261	191	2	68	106	214	6.5	2400	CHAK NO 005(RASUL PUR)
1,464	1,267	553	363	373	270	4	99	64	303	7.3	1576	CHAK NO 006(ALI PUR)
3,200	2,490	1,016	675	865	756	15	94	198	695	6.6	2942	CHAK NO 008(WARIAM WALA)
11,043	9,419	4,438	2,767	2,979	1,916	77	986	414	2,397	6.9		*CHAK NO 010(PINDI) PC
5,801	4,909	2,339	1,473	1,569	1,110	21	438	394	1,183	7.0	2442	CHAK NO 010(PINDI)
1,112	944	434	270	283	129	1	153	11	222	6.9	1521	CHAK NO 012(RAJPUTAN WALA)
4,130	3,566	1,665	1,024	1,127	677	55	395	9	992	6.8	1553	CHAK NO 013(TRIDE WALA)
9,617	8,106	3,991	2,755	2,754	1,696	125	933	224	1,806	6.9		*CHUNIAN UTAR PC
9,617	8,106	3,991	2,755	2,754	1,696	125	933	224	1,806	6.9	10995	KOT SANDRAS (CHUNIAN UTAR)
2,239	1,886	934	636	716	294	15	407	21	537	6.3		*JAND WALA PC
1,878	1,576	785	538	630	234	9	387	21	455	6.1	3984	JAND WALA
361	310	149	98	86	60	6	20	-	82	7.7	327	PALAHRA
3,528	2,942	1,426	994	1,065	474	49	542	403	713	6.8		*KANDU KHARA PC
500	415	201	151	133	59	17	57	120	60	7.4	880	BHARWAL KHURD

TABLE 39 - SELECTED POPULATION AND HOUSING STATISTICS OF INDIVIDUAL RURAL LOCALITIES

NAME OF MAUZA / DEH / VILLAGE / SETTLEMENT	HADBAST NUMBER / DEH NUMBER	POPULATION CHARACTERISTICS									
		POPULATION			LITERACY RATIO 10 + (%)	EDUCATIONAL ATTAINMENT				RELIGION	
						PRIMARY BUT BELOW MATRIC		MATRIC & ABOVE			
		BOTH SEXES	MALE	FEMALE		MALE	FEMALE	MALE	FEMALE	MUSLIM	OTHERS
1	2	3	4	5	6	7	8	9	10	11	12
KANDU KHARA	0237	6,207	3,247	2,960	28.1	545	125	179	35	5,856	351
*MAUJOKI PC		19,321	9,958	9,363	36.9	2,068	796	761	156	18,667	654
MAUJOKI	0232	19,321	9,958	9,363	36.9	2,068	796	761	156	18,667	654
*RAKH CHUNIAN PC		2,402	1,459	943	47.7	333	92	188	23	2,384	18
CHUNIAN HITHAR	0234	2,160	1,327	833	50.7	319	91	187	23	2,142	18
RAKH CHUNIAN	0235	242	132	110	17.5	14	1	1	-	242	-
*ROSA TIBA (CHAK NO.1) PC		21,306	11,126	10,180	47.2	2,693	1,400	1,168	515	18,872	2,434
CHAK NO 001 (ROSA TIBA)	0090	6,687	3,487	3,200	42.7	749	358	293	161	5,535	1,152
CHAK NO 002 (ABBATABAD)	0089	4,682	2,471	2,211	46.5	603	297	333	105	3,972	710
CHAK NO 004 (KAMOOKE)	0091	9,937	5,168	4,769	50.4	1,341	745	542	249	9,365	572
*SADHA PC		8,166	4,217	3,949	29.2	640	167	262	34	7,919	247
DHOS	0248	2,976	1,562	1,414	26.3	248	42	78	5	2,974	2
NAUSHERA MOHAR SINGH	0247	522	268	254	27.2	39	9	13	6	499	23
SADHA	0236	4,668	2,387	2,281	31.2	353	116	171	23	4,446	222
*SATTOKI PC		2,738	1,446	1,292	27.5	241	58	62	4	2,528	210
HARSEH NAUSHERA	0293	1,429	762	667	22.2	112	19	27	-	1,240	189
SATTOKI	0290	1,309	684	625	33.0	129	39	35	4	1,288	21
*SHAMAS ABAD PC		6,495	3,327	3,168	22.6	371	135	223	53	6,362	133
KANDU RANHGAR	0238	2,435	1,277	1,158	24.0	159	27	65	6	2,421	14
SHAMAS ABAD	0239	4,060	2,050	2,010	21.8	212	108	158	47	3,941	119
*KANGANPUR QH		96,886	50,385	46,501	28.1	7,930	2,042	2,737	454	95,480	1,406
*BASTI SYED QUTAB SHAH PC		6,988	3,634	3,354	39.1	712	280	290	87	6,878	110
BASTI SYED QUTAB SHAH	0417	1,460	764	696	43.9	174	66	71	20	1,420	40
BHANGU WALA	0415	943	488	455	28.3	56	25	30	10	888	55
MEHAR CHAND WALA	0414	1,418	728	690	32.9	128	28	47	5	1,414	4
SHAM KOT KOHNA	0438	2,305	1,195	1,110	49.9	283	150	131	52	2,295	10
TANGRIAN	0416	862	459	403	21.9	71	11	11	-	861	1
*BHAGI WAL PC		11,770	6,140	5,630	31.7	1,043	248	460	75	11,601	169
BHAGI WAL	0259	5,583	2,894	2,689	37.7	504	136	314	52	5,423	160
BUNGI KALIAN	0258	3,549	1,892	1,657	26.3	320	59	98	15	3,542	7
ROBO WAL	0255	838	424	414	20.4	53	18	18	5	837	1
THING KHATRIAN	0257	1,800	930	870	29.5	166	35	30	3	1,799	1
*DHUTTEE PC		12,688	6,556	6,132	30.5	1,138	268	351	51	12,617	71
DHUTTEE	0425	4,256	2,184	2,072	32.6	332	84	90	18	4,242	14
GURJKE	0424	335	179	156	15.2	17	1	7	1	335	-
HASNAH	0273	3,460	1,808	1,652	27.9	298	79	105	13	3,457	3
LALUKE	0274	1,392	703	689	31.3	175	13	25	2	1,381	11
MARATI	0271	1,663	870	793	34.0	153	32	71	6	1,663	-
WIRKE KOHNA	0272	1,582	812	770	29.1	163	59	53	11	1,539	43
*FATU KI PC		7,380	3,886	3,494	28.3	609	126	191	16	7,354	26
ATTARI AKE KI	0433	3,189	1,701	1,488	22.7	237	35	59	4	3,188	1
FAT MAL	0434	199	87	112	22.5	14	3	6	-	199	-
FATU KI	0435	3,063	1,610	1,453	33.4	282	66	97	10	3,038	25
ISWI	0436	929	488	441	31.8	76	22	29	2	929	-
*GANDHI RUP SINGH PC		3,978	2,078	1,900	15.6	187	38	84	8	3,972	6

TABLE 39 - SELECTED POPULATION AND HOUSING STATISTICS OF INDIVIDUAL RURAL LOCALITIES

AGE GROUP		WOMEN (15 - 49 YEARS)		HOUSING CHARACTERISTICS								
				TYPE OF STRUCTURE				HOUSING FACILITIES		AVERAGE HOUSEHOLD SIZE	AREA IN ACRES	NAME OF MAUZA / DEH / VILLAGE / SETTLEMENT
18 YEARS AND ABOVE	21 YEARS AND ABOVE	TOTAL	CURRENTLY MARRIED	TOTAL	PACCA	SEMI-PACCA	KACHA	POTABLE WATER	ELECTRICITY			
13	14	15	16	17	18	19	20	21	22	23	24	1
3,028	2,527	1,225	843	932	415	32	485	283	653	6.7	4287	KANDU KHARA
9,540	7,989	3,952	2,587	2,505	1,409	33	1,063	156	2,111	7.7		*MAUJOKI PC
9,540	7,989	3,952	2,587	2,505	1,409	33	1,063	156	2,111	7.7	8213	MAUJOKI
1,387	1,212	442	292	310	219	8	83	41	204	6.7		*RAKH CHUNIAN PC
1,271	1,104	387	261	272	202	3	67	41	195	6.7	5297	CHUNIAN HITHAR
116	108	55	31	38	17	5	16	-	9	6.4	1852	RAKH CHUNIAN
11,283	9,578	4,690	2,934	2,953	2,314	51	588	226	2,589	7.2		*ROSA TIBA (CHAK NO.1) PC
3,426	2,887	1,466	983	955	786	26	143	191	748	7.0	2743	CHAK NO 001 (ROSA TIBA)
2,622	2,233	1,027	626	722	628	3	91	9	661	6.5	1706	CHAK NO 002 (ABBATABAD)
5,235	4,458	2,197	1,325	1,276	900	22	354	26	1,180	7.8	2018	CHAK NO 004 (KAMOOKE)
3,807	3,153	1,600	1,114	1,217	794	48	375	418	879	6.7		*SADHA PC
1,457	1,198	610	416	429	344	6	79	140	296	6.9	1297	DHOS
259	203	99	77	85	59	1	25	3	56	6.1	1447	NAUSHERA MOHAR SINGH
2,091	1,752	891	621	703	391	41	271	275	527	6.6	2963	SADHA
1,306	1,133	530	392	438	162	25	251	19	235	6.3		*SATTOKI PC
648	581	257	197	230	105	10	115	-	82	6.2	1984	HARSEH NAUSHERA
658	552	273	195	208	57	15	136	19	153	6.3	792	SATTOKI
3,600	3,066	1,455	904	1,158	625	26	507	101	813	5.6		*SHAMAS ABAD PC
1,273	1,084	502	341	416	174	7	235	3	346	5.9	3523	KANDU RANHGAR
2,327	1,982	953	563	742	451	19	272	98	467	5.5	2764	SHAMAS ABAD
48,584	40,390	20,065	13,650	14,726	5,110	1,133	8,483	1,504	8,935	6.6		*KANGANPUR QH
3,516	2,896	1,409	953	1,126	403	40	683	126	680	6.2		*BASTI SYED QUTAB SHAH PC
713	573	301	201	231	118	18	95	19	99	6.3	816	BASTI SYED QUTAB SHAH
478	375	192	130	150	49	-	101	-	49	6.3	499	BHANGU WALA
674	575	279	205	249	86	1	162	44	218	5.7	617	MEHAR CHAND WALA
1,219	1,017	469	298	357	144	11	202	58	200	6.5	1125	SHAM KOT KOHNA
432	356	168	119	139	6	10	123	5	114	6.2	873	TANGRIAN
5,971	4,966	2,400	1,622	1,873	523	345	1,005	173	1,359	6.3		*BHAGI WAL PC
2,719	2,301	1,094	755	827	210	98	519	30	691	6.8	2608	BHAGI WAL
1,871	1,509	742	505	637	248	146	243	141	382	5.6	1852	BUNGI KALIAN
441	382	170	114	115	27	35	53	1	75	7.3	191	ROBO WAL
940	774	394	248	294	38	66	190	1	211	6.1	1420	THING KHATRIAN
6,203	5,279	2,562	1,794	1,902	903	83	916	413	1,365	6.7		*DHUTTEE PC
2,108	1,809	853	609	643	299	28	316	46	358	6.6	2471	DHUTTEE
171	142	74	41	59	43	1	15	-	59	5.7	178	GURJKE
1,652	1,390	680	471	482	247	12	223	156	390	7.2	1112	HASNAH
693	590	298	211	249	95	3	151	13	194	5.6	384	LALUKE
786	684	341	231	219	124	6	89	111	172	7.6	1132	MARATI
793	664	316	231	250	95	33	122	87	192	6.3	500	WIRKE KOHNA
3,583	2,941	1,494	1,082	1,124	363	99	662	42	656	6.6		*FATU KI PC
1,576	1,305	627	462	503	165	45	293	28	294	6.3	1285	ATTARI AKE KI
104	86	47	26	27	3	3	21	2	23	7.4	162	FAT MAL
1,454	1,181	627	450	454	142	51	261	12	267	6.7	1583	FATU KI
449	369	193	144	140	53	-	87	-	72	6.6	552	ISWI
2,201	1,800	903	579	579	52	10	517	6	135	6.9		*GANDHI RUP SINGH PC

TABLE 39 - SELECTED POPULATION AND HOUSING STATISTICS OF INDIVIDUAL RURAL LOCALITIES

NAME OF MAUZA / DEH / VILLAGE / SETTLEMENT	HADBAST NUMBER / DEH NUMBER	POPULATION CHARACTERISTICS									
		POPULATION			LITERACY RATIO 10 +	EDUCATIONAL ATTAINMENT				RELIGION	
						PRIMARY BUT BELOW MATRIC		MATRIC & ABOVE			
		BOTH SEXES	MALE	FEMALE	(%)	MALE	FEMALE	MALE	FEMALE	MUSLIM	OTHERS
1	2	3	4	5	6	7	8	9	10	11	12
BESO KE	0484	268	141	127	11.0	9	1	4	-	268	-
BURJ SHAHBAZ KE	0485	215	118	97	5.8	3	1	-	-	215	-
DHARMAN	0460	534	282	252	10.4	18	5	10	2	534	-
GANDHI RUP SINGH	0459	1,399	718	681	15.3	35	10	27	3	1,395	4
KARI SANSARI	0480	80	46	34	5.1	2	-	1	-	79	1
MOHAR SINGH WALA	0462	506	269	237	15.1	23	8	10	2	505	1
NIBAHU WALA	0457	740	381	359	27.3	82	11	23	1	740	-
SHAHBAZ KE	0483	48	20	28	-	-	-	-	-	48	-
THAKRA	0461	188	103	85	18.6	15	2	9	-	188	-
*JAMSHER KALAN PC		13,738	7,109	6,629	29.6	1,065	441	391	109	13,560	178
JAMSHER KALANN	0421	8,968	4,612	4,356	30.0	706	258	244	58	8,802	166
SHAMKOT NAU	0422	4,228	2,219	2,009	31.1	340	180	143	51	4,216	12
SHINO WAL	0423	542	278	264	9.0	19	3	4	-	542	-
*KANGAN PUR PC		10,031	5,247	4,784	27.3	817	185	237	53	9,850	181
KALAS GAMAN	0439	919	486	433	30.5	69	25	44	16	916	3
KANGAN PUR	0450	2,023	1,053	970	16.8	107	11	36	4	2,011	12
MAHMOOD KHOKHAR	0440	885	441	444	30.0	77	24	31	3	833	52
MANAK WIHKE	0437	2,368	1,219	1,149	28.3	201	46	34	6	2,322	46
MANURI	0442	3,068	1,645	1,423	32.8	303	68	79	24	3,007	61
QAZIWALA	0441	768	403	365	22.9	60	11	13	-	761	7
*LANDIAN WALA PC		7,157	3,706	3,451	27.1	635	155	205	25	6,981	176
BAQA PUR	448/449	2,818	1,456	1,362	29.9	289	87	91	14	2,814	4
DHUDDIAN	0432	1,078	543	535	30.8	94	17	47	5	1,078	-
LANDIAN WALA	0451	3,261	1,707	1,554	23.5	252	51	67	6	3,089	172
*MACHHANA PC		9,375	4,891	4,484	20.5	591	102	224	9	9,197	178
AKKI KI (RASOOL PURA)	426/428	4,112	2,169	1,943	26.3	336	72	139	5	3,942	170
MACHHANA	0431	2,682	1,394	1,288	18.0	138	22	52	-	2,682	-
PINDI	0429	1,560	796	764	12.9	51	5	15	4	1,552	8
THATHI HINDUAN	0430	1,021	532	489	16.5	66	3	18	-	1,021	-
*MURADKE PC		2,285	1,183	1,102	11.6	93	7	16	-	2,274	11
BODAL KHAN KE	0478	385	193	192	2.3	3	-	2	-	385	-
BODAL PIR KE	0479	395	202	193	4.7	12	-	-	-	395	-
DIA SINGH WALA	0463	1,076	551	525	20.0	72	6	12	-	1,066	10
MAHMOOD KHANKE	0476	105	57	48	8.5	2	1	2	-	105	-
MURAD KE	0482	54	30	24	-	-	-	-	-	53	1
NIKO KI	0477	64	33	31	6.5	2	-	-	-	64	-
RUPAL	0481	206	117	89	6.3	2	-	-	-	206	-
*SATOKI HITHAR PC		11,496	5,955	5,541	28.7	1,040	192	288	21	11,196	300
ARAIAN WALA	0454	3,158	1,603	1,555	32.1	327	57	84	10	3,122	36
CHHINA BILA SINGH	0458	232	120	112	45.4	32	4	6	2	232	-
GARA SINGH WALA	0456	1,976	1,031	945	26.3	173	37	42	3	1,976	-
MAKHANE WALA	0452	2,486	1,316	1,170	25.8	239	35	45	3	2,425	61
SATO KI HITHAR	0453	2,468	1,279	1,189	22.6	154	24	54	2	2,265	203
THATTI HITHAR	0455	1,176	606	570	39.1	115	35	57	1	1,176	-
*TALWANDI QH		98,359	50,933	47,426	28.2	7,663	2,457	3,019	558	95,878	2,481

TABLE 39 - SELECTED POPULATION AND HOUSING STATISTICS OF INDIVIDUAL RURAL LOCALITIES

AGE GROUP		WOMEN (15 - 49 YEARS)		HOUSING CHARACTERISTICS								
				TYPE OF STRUCTURE				HOUSING FACILITIES		AVERAGE	AREA	NAME OF MAUZA / DEH / VILLAGE / SETTLEMENT
18 YEARS AND ABOVE	21 YEARS AND ABOVE	TOTAL	CURRENTLY MARRIED	TOTAL	PACCA	SEMI-PACCA	KACHA	POTABLE WATER	ELECTRICITY	HOUSEHOLD SIZE	IN ACRES	
13	14	15	16	17	18	19	20	21	22	23	24	1
174	146	67	38	39	-	-	39	-	-	6.9	438	BESO KE
126	101	48	32	40	3	-	37	-	-	5.4	503	BURJ SHAHBAZ KE
298	248	117	80	96	3	-	93	2	2	5.6	831	DHARMAN
742	608	313	207	183	20	3	160	1	41	7.6	1377	GANDHI RUP SINGH
46	37	22	8	14	1	-	13	-	-	5.7	2531	KARI SANSARI
303	252	112	74	78	4	1	73	1	11	6.5	352	MOHAR SINGH WALA
367	284	169	111	92	14	1	77	1	62	8.0	340	NIBAHU WALA
29	25	11	5	8	-	5	3	-	-	6.0	1709	SHAHBAZ KE
116	99	44	24	29	7	-	22	1	19	6.5	491	THAKRA
6,939	5,677	2,897	1,859	1,986	771	174	1,041	363	1,521	6.9		*JAMSHER KALAN PC
4,400	3,598	1,860	1,201	1,279	514	120	645	90	989	7.0	5004	JAMSHER KALANN
2,258	1,846	924	581	629	253	42	334	265	491	6.7	287	SHAMKOT NAU
281	233	113	77	78	4	12	62	8	41	6.9	407	SHINO WAL
4,983	4,167	2,095	1,474	1,578	579	78	921	28	983	6.4		*KANGAN PUR PC
471	390	197	149	137	21	3	113	3	29	6.7	678	KALAS GAMAN
970	841	418	301	311	99	3	209	1	80	6.5	2948	KANGAN PUR
471	388	218	132	149	33	18	98	2	94	5.9	695	MAHMOOD KHOKHAR
1,174	982	466	329	389	245	1	143	17	291	6.1	1195	MANAK WIHKE
1,522	1,254	635	441	458	128	49	281	5	369	6.7	1200	MANURI
375	312	161	122	134	53	4	77	-	120	5.7	241	QAZIWALA
3,740	3,143	1,550	1,048	1,123	466	113	544	107	865	6.4		*LANDIAN WALA PC
1,464	1,237	591	410	398	203	19	176	3	304	7.1	1232	BAQA PUR
575	463	234	153	156	56	21	79	-	126	6.9	1254	DHUDDIAN
1,701	1,443	725	485	569	207	73	289	104	435	5.7	2082	LANDIAN WALA
4,659	3,869	1,943	1,278	1,440	353	67	1,020	165	496	6.5		*MACHHANA PC
1,987	1,667	799	579	602	210	15	377	84	261	6.8	2378	AKKI KI (RASOOL PURA)
1,371	1,106	596	358	427	70	26	331	13	143	6.3	1704	MACHHANA
722	634	310	199	230	60	5	165	65	74	6.8	845	PINDI
579	462	238	142	181	13	21	147	3	18	5.6	822	THATHI HINDUAN
1,178	975	470	310	344	27	37	280	1	102	6.6		*MURADKE PC
199	165	83	47	59	-	2	57	-	-	6.5	1376	BODAL KHAN KE
188	148	81	54	58	6	5	47	-	-	6.8	463	BODAL PIR KE
541	456	214	148	160	20	17	123	-	102	6.7	1083	DIA SINGH WALA
55	41	22	15	16	-	-	16	-	-	6.6	1324	MAHMOOD KHANKE
36	29	15	11	5	-	1	4	-	-	10.8	748	MURAD KE
37	32	13	8	9	1	-	8	-	-	7.1	272	NIKO KI
122	104	42	27	37	-	12	25	1	-	5.6	716	RUPAL
5,611	4,677	2,342	1,651	1,651	670	87	894	80	773	7.0		*SATOKI HITHAR PC
1,592	1,275	679	459	456	255	24	177	7	171	6.9	982	ARAIAN WALA
106	88	43	32	30	5	7	18	-	11	7.7	234	CHHINA BILA SINGH
911	764	380	292	274	50	29	195	39	112	7.2	954	GARA SINGH WALA
1,285	1,099	532	362	382	188	6	188	27	204	6.5	1558	MAKHANE WALA
1,165	974	475	336	356	105	14	237	7	141	6.9	1694	SATO KI HITHAR
552	477	233	170	153	67	7	79	-	134	7.7	470	THATTI HITHAR
49,264	41,092	20,434	13,791	14,433	4,747	1,425	8,261	1,248	10,712	6.8		*TALWANDI QH

TABLE 39 - SELECTED POPULATION AND HOUSING STATISTICS OF INDIVIDUAL RURAL LOCALITIES

NAME OF MAUZA / DEH / VILLAGE / SETTLEMENT	HADBAST NUMBER / DEH NUMBER	POPULATION CHARACTERISTICS									
		POPULATION			LITERACY RATIO 10 + (%)	EDUCATIONAL ATTAINMENT				RELIGION	
						PRIMARY BUT BELOW MATRIC		MATRIC & ABOVE			
		BOTH SEXES	MALE	FEMALE		MALE	FEMALE	MALE	FEMALE	MUSLIM	OTHERS
1	2	3	4	5	6	7	8	9	10	11	12
*DAOKE KHANIANA PC		14,770	7,593	7,177	29.6	1,128	379	537	83	14,239	531
BIHA SINGH WALA	0332	2,811	1,448	1,363	30.8	237	85	90	13	2,693	118
DAO KE KHANIANA	341/342	9,578	4,923	4,655	31.1	726	263	390	61	9,236	342
KHOKHAR TUCHAR	0334	2,381	1,222	1,159	22.1	165	31	57	9	2,310	71
*GAREY WALA PC		6,150	3,195	2,955	23.9	396	127	183	53	5,972	178
DHIRAJ KE	0348	573	317	256	21.5	48	10	9	2	572	1
GAREY WALA	0347	2,751	1,411	1,340	31.0	200	90	121	47	2,636	115
JANGA SINGHWALA	0399	1,904	995	909	11.2	70	5	21	3	1,842	62
QALI SOKAL	0349	922	472	450	29.9	78	22	32	1	922	-
*HIMMAT SINGH WALA PC		953	519	434	8.3	20	1	11	-	953	-
AJAIB SINGH WALA	0468	40	19	21	8.7	1	-	1	-	40	-
BABLIANA HITHAR	0475	88	50	38	13.3	-	-	1	-	88	-
BAGHO KE DOGRAN	0473	90	51	39	9.7	4	-	1	-	90	-
DHAN	0471	85	50	35	12.5	2	1	-	-	85	-
HAMIAT SINGH WALA	0465	131	73	58	9.6	3	-	2	-	131	-
HARCHOKI HITHAR	0411	140	77	63	2.3	-	-	1	-	140	-
KALU MATHAM	0467	-	-	-	-	-	-	-	-	-	-
MAL SINGH WALA	0469	86	49	37	8.3	3	-	1	-	86	-
PAKKA	0470	288	145	143	6.6	7	-	2	-	288	-
SARWAN KE	0474	5	5	-	40.0	-	-	2	-	5	-
*JAJJAL PC		8,889	4,630	4,259	24.9	480	126	191	33	8,690	199
JAJJAL	0337	4,664	2,399	2,265	15.4	193	36	65	11	4,619	45
QALI DAOKE	0340	1,600	845	755	22.2	115	41	75	18	1,597	3
VIRKE NAU	0336	2,625	1,386	1,239	43.8	172	49	51	4	2,474	151
*KOTHA PC		9,326	4,837	4,489	33.2	868	315	326	50	9,097	229
BADHAI KI	0419	2,446	1,254	1,192	34.9	243	80	82	13	2,388	58
BHAGOKE ARAIAN	0338	2,413	1,244	1,169	33.1	244	88	80	17	2,364	49
KOTHA	0418	4,467	2,339	2,128	32.3	381	147	164	20	4,345	122
*KUL PC		6,785	3,544	3,241	32.9	655	212	246	40	6,692	93
KUL	0401	5,005	2,611	2,394	32.4	483	176	191	27	4,912	93
LOHLE RAJPUTAN	0339	1,162	603	559	31.9	93	23	37	12	1,162	-
TIBBI MEHTAB SINGH	0400	618	330	288	39.1	79	13	18	1	618	-
*MOKAL PC		8,675	4,432	4,243	26.8	691	247	265	84	8,641	34
DONA MOKAL	0405	-	-	-	-	-	-	-	-	-	-
MOKAL	0403	8,675	4,432	4,243	26.8	691	247	265	84	8,641	34
*PAKHO KE PC		12,020	6,214	5,806	28.4	998	275	346	54	11,739	281
BHOPE WALA	0420	1,061	537	524	28.2	100	30	20	3	1,031	30
BHULERIAN	0278	2,367	1,211	1,156	21.3	131	33	43	5	2,366	1
NIRMAL KE	0277	2,677	1,376	1,301	33.6	279	53	89	5	2,576	101
PAKHOKE	0280	3,412	1,790	1,622	24.9	238	67	71	19	3,395	17
QILA NATHA SINGH	0279	2,503	1,300	1,203	34.3	250	92	123	22	2,371	132
*QAIM SHAH WALA PC		4,782	2,521	2,261	28.1	384	125	163	27	4,728	54
AIA SINGH WALA	0466	232	130	102	10.6	10	1	1	-	232	-
CHAHAL	0413	670	362	308	28.8	64	17	33	6	656	14
GATI GODHAR PANJ GRAIN	0407	6	4	2	-	-	-	-	-	6	-

TABLE 39 - SELECTED POPULATION AND HOUSING STATISTICS OF INDIVIDUAL RURAL LOCALITIES

AGE GROUP		WOMEN (15 - 49 YEARS)		HOUSING CHARACTERISTICS								
				TYPE OF STRUCTURE				HOUSING FACILITIES		AVERAGE HOUSEHOLD SIZE	AREA IN ACRES	NAME OF MAUZA / DEH / VILLAGE / SETTLEMENT
18 YEARS AND ABOVE	21 YEARS AND ABOVE	TOTAL	CURRENTLY MARRIED	TOTAL	PACCA	SEMI-PACCA	KACHA	POTABLE WATER	ELECTRICITY			
13	14	15	16	17	18	19	20	21	22	23	24	1
7,380	6,121	3,052	2,079	2,114	804	80	1,230	138	1,611	7.0		*DAOKE KHANIANA PC
1,395	1,168	562	370	412	108	13	291	35	308	6.8	2387	BIHA SINGH WALA
4,762	3,951	1,978	1,379	1,315	571	59	685	92	1,108	7.3	3854	DAO KE KHANIANA
1,223	1,002	512	330	387	125	8	254	11	195	6.2	1636	KHOKHAR TUCHAR
3,271	2,696	1,320	864	986	257	93	636	3	702	6.2		*GAREY WALA PC
326	266	124	77	88	31	-	57	1	84	6.5	517	DHIRAJ KE
1,448	1,182	575	379	443	149	43	251	2	313	6.2	1583	GAREY WALA
987	815	419	277	303	33	6	264	-	217	6.3	1118	JANGA SINGHWALA
510	433	202	131	152	44	44	64	-	88	6.1	940	QALI SOKAL
477	405	187	128	141	3	2	136	3	-	6.8		*HIMMAT SINGH WALA PC
15	12	8	7	6	-	-	6	2	-	6.7	220	AJAIB SINGH WALA
47	39	18	10	12	-	-	12	-	-	7.3	566	BABLIANA HITHAR
43	38	18	12	14	-	1	13	-	-	6.4	323	BAGHO KE DOGRAN
37	31	14	11	12	-	-	12	-	-	7.1	301	DHAN
68	56	21	16	21	2	-	19	-	-	6.2	934	HAMIAT SINGH WALA
66	53	26	19	15	1	1	13	-	-	9.3	1106	HARCHOKI HITHAR
-	-	-	-	-	-	-	-	-	-	-	62	KALU MATHAM
41	36	17	11	14	-	-	14	-	-	6.1	724	MAL SINGH WALA
155	136	65	42	44	-	-	44	1	-	6.5	701	PAKKA
5	4	-	-	3	-	-	3	-	-	1.7	231	SARWAN KE
4,687	3,921	1,912	1,204	1,330	396	79	855	189	788	6.7		*JAJJAL PC
2,474	2,097	1,020	642	667	192	56	419	179	447	7.0	3898	JAJJAL
869	719	344	208	262	59	14	189	8	138	6.1	1142	QALI DAOKE
1,344	1,105	548	354	401	145	9	247	2	203	6.5	1290	VIRKE NAU
4,663	3,910	1,940	1,331	1,458	336	212	910	212	1,053	6.4		*KOTHA PC
1,187	1,004	508	350	384	75	91	218	30	301	6.4	1233	BADHAI KI
1,309	1,090	536	353	456	66	66	324	157	404	5.3	1157	BHAGOKE ARAIAN
2,167	1,816	896	628	618	195	55	368	25	348	7.2	2292	KOTHA
3,411	2,855	1,404	949	1,033	255	72	706	230	860	6.6		*KUL PC
2,462	2,041	1,024	682	742	211	48	483	83	609	6.7	3402	KUL
619	527	256	179	192	16	24	152	137	174	6.1	833	LOHLE RAJPUTAN
330	287	124	88	99	28	-	71	10	77	6.2	532	TIBBI MEHTAB SINGH
4,360	3,663	1,825	1,195	1,348	219	78	1,051	8	877	6.4		*MOKAL PC
-	-	-	-	-	-	-	-	-	-	-	196	DONA MOKAL
4,360	3,663	1,825	1,195	1,348	219	78	1,051	8	877	6.4	7441	MOKAL
5,982	4,947	2,447	1,638	1,699	687	295	717	174	1,424	7.1		*PAKHO KE PC
566	475	235	150	181	34	46	101	17	72	5.9	420	BHOPE WALA
1,173	993	472	329	322	182	6	134	101	287	7.4	1272	BHULERIAN
1,296	1,044	538	385	344	174	11	159	32	292	7.8	1562	NIRMAL KE
1,703	1,450	672	435	507	235	93	179	15	449	6.7	1786	PAKHOKE
1,244	985	530	339	345	62	139	144	9	324	7.3	1218	QILA NATHA SINGH
2,351	1,959	990	695	709	266	56	387	9	310	6.7		*QAIM SHAH WALA PC
123	98	43	26	21	-	1	20	-	1	11.0	972	AIA SINGH WALA
351	303	136	99	120	68	3	49	-	44	5.6	438	CHAHAL
4	4	1	1	1	-	-	1	-	-	6.0	214	GATI GODHAR PANJ GRAIN

TABLE 39 - SELECTED POPULATION AND HOUSING STATISTICS OF INDIVIDUAL RURAL LOCALITIES

NAME OF MAUZA / DEH / VILLAGE / SETTLEMENT	HADBAST NUMBER / DEH NUMBER	POPULATION CHARACTERISTICS									
		POPULATION			LITERACY RATIO 10 +	EDUCATIONAL ATTAINMENT				RELIGION	
						PRIMARY BUT BELOW MATRIC		MATRIC & ABOVE			
		BOTH SEXES	MALE	FEMALE	(%)	MALE	FEMALE	MALE	FEMALE	MUSLIM	OTHERS
1	2	3	4	5	6	7	8	9	10	11	12
LOHLE JATTAN	0410	540	284	256	13.5	31	-	3	-	539	1
QAIM SHAH WALA	0412	2,864	1,484	1,380	35.3	272	106	115	21	2,827	37
QALI AIMAN	0406	92	49	43	22.1	5	-	10	-	91	1
QALI SAHU	0409	371	207	164	5.5	2	1	1	-	370	1
SALLOL KE	0408	7	1	6	-	-	-	-	-	7	-
*RUKAN PURA PC		5,315	2,771	2,544	18.3	311	76	101	10	5,264	51
BAKIANA	0472	-	-	-	-	-	-	-	-	-	-
BASTI SYED HAKIM SHAH	0447	594	285	309	30.5	52	25	13	1	583	11
BHUNE KI HITHAR	0446	327	175	152	24.0	25	9	4	4	326	1
CHHABBAR	0443	1,619	866	753	21.7	113	21	49	3	1,587	32
FATEH MOHD KALAN	0445	1,802	938	864	9.6	68	14	23	1	1,795	7
FATEH MUHAMMAD KHURD	0444	636	323	313	25.0	45	5	9	1	636	-
RUKAN PURA	0464	337	184	153	8.7	8	2	3	-	337	-
*TAL WANDI PC		20,694	10,677	10,017	30.3	1,732	574	650	124	19,863	831
BHER	0331	3,972	2,082	1,890	28.1	293	94	134	25	3,962	10
BUGHIANA KHURD	0333	4,003	2,059	1,944	22.1	293	37	79	11	3,682	321
TAL WANDI	0335	12,719	6,536	6,183	33.5	1,146	443	437	88	12,219	500
*THEENG JATTAN QH		127,385	66,624	60,761	33.1	11,568	4,425	4,272	1,029	125,139	2,246
*CHHINA HITHAR PC		6,511	3,453	3,058	28.5	497	101	129	16	6,448	63
CHHINA HITHAR	0243	3,311	1,756	1,555	24.2	217	28	44	6	3,296	15
GIDPUR	0245	3,200	1,697	1,503	32.9	280	73	85	10	3,152	48
*DEO SIAL PC		8,730	4,601	4,129	31.8	776	286	294	52	8,501	229
DEHKU	0242	1,642	860	782	32.8	165	52	50	12	1,642	-
DEO SIAL	0240	6,042	3,189	2,853	30.4	499	190	197	38	5,826	216
KANDUWALA	0244	930	489	441	39.3	102	40	45	1	917	13
RAKH DEO SIAL	0241	116	63	53	23.8	10	4	2	1	116	-
*GAHLAN HITHAR PC		14,401	7,546	6,855	44.0	1,573	789	788	277	14,295	106
BABBAR KHARI	0260	1,725	901	824	38.7	167	71	60	10	1,708	17
BAQA PUR	0261	2,107	1,117	990	43.9	239	109	106	29	2,096	11
GAHLAN HITHAR	0269	10,569	5,528	5,041	44.8	1,167	609	622	238	10,491	78
*IRZANI PUR PC		13,396	7,032	6,364	28.5	1,092	286	376	58	13,260	136
IRZANI PUR	0254	6,828	3,535	3,293	28.3	557	131	182	17	6,806	22
KAURE SAYAL	0256	3,385	1,796	1,589	21.4	237	40	61	6	3,331	54
MASTO WAL (JHGGIAN IZZAT)	262/263	3,183	1,701	1,482	36.2	298	115	133	35	3,123	60
*KHOKHAR ASHRAF PC		10,319	5,438	4,881	24.6	791	204	284	29	10,258	61
KHOKHAR ASHRAF	0249	4,356	2,279	2,077	19.4	307	53	82	2	4,297	59
KITAN KHURD	0252	1,440	763	677	20.4	103	3	24	-	1,440	-
NAINWAL KHALSA	0264	3,096	1,648	1,448	31.5	265	107	133	25	3,094	2
SHAMAS PURA	0253	1,427	748	679	29.2	116	41	45	2	1,427	-
*KITAN KALAN PC		3,391	1,732	1,659	24.5	264	55	74	11	3,381	10
BUKKAN KE	0250	2,090	1,072	1,018	25.9	160	43	56	9	2,086	4
KITAN KALAN	0251	1,301	660	641	22.0	104	12	18	2	1,295	6
*MAULA PUR PC		6,891	3,607	3,284	30.4	614	163	164	26	6,653	238
GHANB	0286	1,454	774	680	29.5	139	21	29	1	1,432	22
MAULA PUR	0295	3,311	1,747	1,564	38.0	296	130	110	23	3,097	214

TABLE 39 - SELECTED POPULATION AND HOUSING STATISTICS OF INDIVIDUAL RURAL LOCALITIES

AGE GROUP		WOMEN (15 - 49 YEARS)		HOUSING CHARACTERISTICS								
				TYPE OF STRUCTURE				HOUSING FACILITIES		AVERAGE HOUSEHOLD SIZE	AREA IN ACRES	NAME OF MAUZA / DEH / VILLAGE / SETTLEMENT
18 YEARS AND ABOVE	21 YEARS AND ABOVE	TOTAL	CURRENTLY MARRIED	TOTAL	PACCA	SEMI-PACCA	KACHA	POTABLE WATER	ELECTRICITY			
13	14	15	16	17	18	19	20	21	22	23	24	1
282	225	117	73	80	2	-	78	-	2	6.8	945	LOHLE JATTAN
1,374	1,158	597	428	426	195	51	180	9	263	6.7	1207	QAIM SHAH WALA
53	43	16	12	13	1	-	12	-	-	5.2	1396	QALI AIMAN
160	126	78	56	47	-	-	47	-	-	7.9	1018	QALI SAHU
4	2	2	-	1	-	1	-	-	-	7.0	85	SALLOL KE
2,647	2,226	1,104	765	811	81	66	664	6	604	6.6		*RUKAN PURA PC
-	-	-	-	-	-	-	-	-	-	-	88	BAKIANA
305	261	139	91	90	18	1	71	2	66	6.6	712	BASTI SYED HAKIM SHAH
183	150	74	46	44	14	-	30	3	22	7.4	415	BHUNE KI HITHAR
759	635	303	214	243	34	3	206	1	195	6.7	876	CHHABBAR
907	763	388	273	274	7	25	242	-	259	6.6	1031	FATEH MOHD KALAN
308	264	126	94	107	5	34	68	-	62	5.9	573	FATEH MUHAMMAD KHURD
185	153	74	47	53	3	3	47	-	-	6.4	2478	RUKAN PURA
10,035	8,389	4,253	2,943	2,804	1,443	392	969	276	2,483	7.4		*TAL WANDI PC
1,836	1,528	787	539	444	281	6	157	146	404	8.9	1708	BHER
1,970	1,595	823	558	532	199	44	289	4	496	7.5	1081	BUGHIANA KHURD
6,229	5,266	2,643	1,846	1,828	963	342	523	126	1,583	6.9	3799	TAL WANDI
64,046	53,639	26,654	18,336	18,693	9,728	1,802	7,163	2,359	13,500	6.8		*THEENG JATTAN QH
3,242	2,758	1,272	900	966	499	69	398	261	631	6.7		*CHHINA HITHAR PC
1,666	1,408	645	447	475	199	19	257	226	278	7.0	2650	CHHINA HITHAR
1,576	1,350	627	453	491	300	50	141	35	353	6.5	1625	GIDPUR
4,442	3,744	1,833	1,232	1,376	673	100	603	34	614	6.3		*DEO SIAL PC
842	702	330	221	269	94	1	174	24	42	6.1	1087	DEHKU
3,031	2,564	1,272	847	933	480	92	361	9	505	6.5	5571	DEO SIAL
511	432	205	146	156	95	7	54	1	67	6.0	724	KANDUWALA
58	46	26	18	18	4	-	14	-	-	6.4	2349	RAKH DEO SIAL
7,256	6,127	3,017	2,032	2,155	878	382	895	1,095	1,517	6.7		*GAHLAN HITHAR PC
844	708	350	234	218	147	6	65	77	166	7.9	745	BABBAR KHARI
1,030	882	414	288	315	38	81	196	60	242	6.7	1040	BAQA PUR
5,382	4,537	2,253	1,510	1,622	693	295	634	958	1,109	6.5	3332	GAHLAN HITHAR
6,764	5,665	2,807	1,975	2,081	883	201	997	239	1,537	6.4		*IRZANI PUR PC
3,415	2,879	1,442	1,034	1,065	556	47	462	161	893	6.4	2743	IRZANI PUR
1,711	1,422	698	497	520	164	66	290	14	358	6.5	2391	KAURE SAYAL
1,638	1,364	667	444	496	163	88	245	64	286	6.4	1468	MASTO WAL (JHGGIAN IZZAT)
5,462	4,558	2,179	1,487	1,620	543	196	881	20	862	6.4		*KHOKHAR ASHRAF PC
2,277	1,912	909	614	698	204	101	393	1	285	6.2	3822	KHOKHAR ASHRAF
788	659	319	221	241	15	37	189	-	76	6.0	1705	KITAN KHURD
1,646	1,350	668	445	437	221	57	159	7	378	7.1	2061	NAINWAL KHALSA
751	637	283	207	244	103	1	140	12	123	5.8	714	SHAMAS PURA
1,832	1,565	776	519	555	84	138	333	2	365	6.1		*KITAN KALAN PC
1,124	957	506	333	361	47	88	226	1	229	5.8	2014	BUKKAN KE
708	608	270	186	194	37	50	107	1	136	6.7	923	KITAN KALAN
3,408	2,838	1,412	988	938	432	88	418	8	704	7.3		*MAULA PUR PC
700	606	294	212	219	112	6	101	-	202	6.6	966	GHANB
1,653	1,384	685	477	434	262	31	141	4	268	7.6	2271	MAULA PUR

TABLE 39 - SELECTED POPULATION AND HOUSING STATISTICS OF INDIVIDUAL RURAL LOCALITIES

NAME OF MAUZA / DEH / VILLAGE / SETTLEMENT	HADBAST NUMBER / DEH NUMBER	POPULATION CHARACTERISTICS: POPULATION BOTH SEXES	POPULATION MALE	POPULATION FEMALE	LITERACY RATIO 10 + (%)	EDUCATIONAL ATTAINMENT: PRIMARY BUT BELOW MATRIC MALE	PRIMARY BUT BELOW MATRIC FEMALE	MATRIC & ABOVE MALE	MATRIC & ABOVE FEMALE	RELIGION: MUSLIM	RELIGION: OTHERS
1	2	3	4	5	6	7	8	9	10	11	12
RAI SINGH WALA	0285	2,126	1,086	1,040	18.8	179	12	25	2	2,124	2
*NARAIN SINGH WALA PC		10,864	5,636	5,228	25.8	904	309	283	44	10,546	318
ATARI KARAM SINGH	0296	4,084	2,134	1,950	22.2	303	91	89	14	3,803	281
DEV KHARAH	0281	3,546	1,809	1,737	27.5	316	115	94	10	3,529	17
NARAIN SINGH WALA	0284	3,234	1,693	1,541	28.6	285	103	100	20	3,214	20
*NOOR PUR JATTAN PC		13,533	7,040	6,493	37.5	1,371	690	482	137	13,148	385
BAHARI PUR	0287	1,278	680	598	41.9	146	65	53	24	1,260	18
JAMSHER KHURD	0265	5,017	2,610	2,407	33.4	417	228	190	52	4,781	236
MIRKOT	0266	2,384	1,234	1,150	35.3	217	112	75	10	2,281	103
NAKI	0267	1,292	680	612	43.4	172	61	54	8	1,291	1
NOOR PUR JATTAN	0268	2,797	1,460	1,337	42.7	323	181	76	39	2,772	25
UMAR BAGGA	0289	765	376	389	33.6	96	43	34	4	763	2
*THEENG JATTAN PC		39,349	20,539	18,810	35.6	3,686	1,542	1,398	379	38,649	700
ACHAL KE	0282	1,535	811	724	36.2	165	28	54	9	1,535	-
ATARI VIRK	0276	2,147	1,110	1,037	29.9	181	23	71	7	2,144	3
LADDI	0283	2,229	1,181	1,048	35.4	240	73	77	14	2,113	116
SARESAR	0275	3,241	1,685	1,556	29.7	286	94	89	15	3,188	53
THING JATTAN	0270	30,197	15,752	14,445	36.7	2,814	1,324	1,107	334	29,669	528
*KASUR TEHSIL		790,628	412,162	378,466	30.9	68,551	24,261	28,899	6,215	743,781	46,847
*BHAMBA QH		89,403	46,616	42,787	32.5	8,460	2,498	3,300	391	86,525	2,878
*AULAKH UTAR PC		11,886	6,205	5,681	31.7	901	284	349	32	11,374	512
AMAR PURA	0213	964	515	449	59.0	99	113	31	7	958	6
AULAKH UTAR	0214	5,999	3,122	2,877	32.7	451	108	182	16	5,950	49
SANGAT SINGH WALA	0217	3,598	1,884	1,714	23.0	241	29	87	5	3,187	411
SIDHU PURA	0218	1,325	684	641	31.2	110	34	49	4	1,279	46
*BHAMBA PC		19,725	10,296	9,429	33.3	1,982	503	838	93	19,199	526
BHAMBA	0177	19,725	10,296	9,429	33.3	1,982	503	838	93	19,199	526
*CHHINA UTAR PC		17,044	8,884	8,160	34.1	1,744	599	656	79	16,819	225
CHAK PENSION KHAWARAN	0206	2,146	1,104	1,042	41.2	252	145	117	10	2,121	25
CHHINA ARLA	0207	4,013	2,105	1,908	40.9	512	175	191	12	3,963	50
CHHINA UTAR	0211	5,058	2,638	2,420	31.5	477	158	149	22	4,960	98
RAKH SHAH INAYT	0204	5,827	3,037	2,790	28.8	503	121	199	35	5,775	52
*HALLAR KE PAIMAR PC		7,014	3,649	3,365	29.3	623	111	249	24	6,821	193
HALLAR KE PAIMAR	0226	5,597	2,923	2,674	29.2	475	97	197	21	5,439	158
THEH KHUSRIAN WALA	0304	1,417	726	691	29.4	148	14	52	3	1,382	35
*HANDAL PC		8,009	4,125	3,884	39.7	858	372	364	42	7,568	441
HANDAL	0180	8,009	4,125	3,884	39.7	858	372	364	42	7,568	441
*KOT NASAR KHAN PC		5,349	2,796	2,553	24.5	401	123	162	28	5,283	66
KOT NASAR KHAN	0198	848	434	414	15.8	26	13	30	7	848	-
KOT RADHA KISHAN (RURAL PART)	0202	4,501	2,362	2,139	26.2	375	110	132	21	4,435	66
*MURALI UTTAR PC		4,159	2,165	1,994	31.4	374	129	142	41	3,936	223
GANDA SINGH WALA	0215	577	291	286	28.0	60	17	13	-	408	169
KHUSHAL SINGH WALA	0216	617	313	304	30.5	61	15	15	-	617	-
KOT MAHTAB KHAN	0178	682	362	320	58.6	81	64	77	39	630	52
MURALI UTAR	0210	2,283	1,199	1,084	23.1	172	33	37	2	2,281	2

TABLE 39 - SELECTED POPULATION AND HOUSING STATISTICS OF INDIVIDUAL RURAL LOCALITIES

AGE GROUP		WOMEN (15 - 49 YEARS)		HOUSING CHARACTERISTICS								
				TYPE OF STRUCTURE				HOUSING FACILITIES		AVERAGE HOUSEHOLD SIZE	AREA IN ACRES	NAME OF MAUZA / DEH / VILLAGE / SETTLEMENT
18 YEARS AND ABOVE	21 YEARS AND ABOVE	TOTAL	CURRENTLY MARRIED	TOTAL	PACCA	SEMI-PACCA	KACHA	POTABLE WATER	ELECTRICITY			
13	14	15	16	17	18	19	20	21	22	23	24	1
1,055	848	433	299	285	58	51	176	4	234	7.5	1129	RAI SINGH WALA
5,336	4,466	2,237	1,573	1,777	1,004	89	684	55	1,312	6.1		*NARAIN SINGH WALA PC
2,032	1,711	837	589	679	416	5	258	36	604	6.0	2383	ATARI KARAM SINGH
1,704	1,410	716	497	591	328	17	246	9	387	6.0	917	DEV KHARAH
1,600	1,345	684	487	507	260	67	180	10	321	6.4	1340	NARAIN SINGH WALA
6,954	5,784	2,941	1,962	1,882	759	277	846	58	1,322	7.2		*NOOR PUR JATTAN PC
708	582	267	177	211	106	3	102	2	201	6.1	596	BAHARI PUR
2,500	2,084	1,081	728	670	377	14	279	14	389	7.5	1091	JAMSHER KHURD
1,181	989	500	364	312	214	3	95	4	149	7.6	1483	MIRKOT
654	540	283	174	182	16	50	116	16	141	7.1	967	NAKI
1,485	1,244	634	417	400	45	142	213	22	345	7.0	1302	NOOR PUR JATTAN
426	345	176	102	107	1	65	41	-	97	7.1	620	UMAR BAGGA
19,350	16,134	8,180	5,668	5,343	3,973	262	1,108	587	4,636	7.3		*THEENG JATTAN PC
788	653	312	217	215	76	33	106	3	196	7.1	845	ACHAL KE
1,010	796	462	301	275	135	6	134	13	232	7.8	1415	ATARI VIRK
1,089	908	446	320	341	195	4	142	98	325	6.5	1305	LADDI
1,656	1,363	657	447	531	235	37	259	5	362	6.1	863	SARESAR
14,807	12,414	6,303	4,383	3,981	3,332	182	467	468	3,521	7.5	1965	THING JATTAN
387,244	326,616	160,767	109,134	113,278	70,531	4,833	37,914	11,333	92,058	7.0		*KASUR TEHSIL
42,783	35,716	17,859	12,505	12,398	7,622	433	4,343	846	10,202	7.2		*BHAMBA QH
5,524	4,641	2,312	1,669	1,627	900	9	718	175	1,310	7.3		*AULAKH UTAR PC
455	374	185	130	140	57	-	83	1	131	6.9	450	AMAR PURA
2,627	2,205	1,149	859	803	456	8	339	27	654	7.5	2140	AULAKH UTAR
1,714	1,439	693	509	486	239	1	246	140	353	7.4	1935	SANGAT SINGH WALA
728	623	285	171	198	148	-	50	7	172	6.7	731	SIDHU PURA
9,409	7,868	3,890	2,833	2,633	1,948	82	603	138	2,245	7.5		*BHAMBA PC
9,409	7,868	3,890	2,833	2,633	1,948	82	603	138	2,245	7.5	7201	BHAMBA
7,930	6,627	3,288	2,288	2,391	1,427	51	913	102	2,120	7.1		*CHHINA UTAR PC
1,039	847	434	265	284	167	25	92	4	281	7.6	1008	CHAK PENSION KHAWARAN
1,904	1,600	802	546	611	428	2	181	72	562	6.6	1235	CHHINA ARLA
2,365	2,020	960	712	733	375	12	346	14	625	6.9	1361	CHHINA UTAR
2,622	2,160	1,092	765	763	457	12	294	12	652	7.6	2199	RAKH SHAH INAYT
3,517	2,895	1,457	984	996	428	27	541	45	831	7.0		*HALLAR KE PAIMAR PC
2,836	2,356	1,166	779	808	378	4	426	28	689	6.9	5946	HALLAR KE PAIMAR
681	539	291	205	188	50	23	115	17	142	7.5	904	THEH KHUSRIAN WALA
3,965	3,317	1,714	1,152	1,081	934	14	133	23	839	7.4		*HANDAL PC
3,965	3,317	1,714	1,152	1,081	934	14	133	23	839	7.4	3664	HANDAL
2,662	2,210	1,113	731	735	424	69	242	3	572	7.3		*KOT NASAR KHAN PC
460	372	187	113	104	23	4	77	2	48	8.2	1436	KOT NASAR KHAN
2,202	1,838	926	618	631	401	65	165	1	524	7.1	1966	KOT RADHA KISHAN (RURAL PART)
2,187	1,827	900	580	630	447	3	180	17	506	6.6		*MURALI UTTAR PC
311	251	129	81	93	67	-	26	4	55	6.2	213	GANDA SINGH WALA
314	271	131	72	88	69	-	19	-	79	7.0	204	KHUSHAL SINGH WALA
387	324	158	89	97	72	-	25	2	86	7.0	817	KOT MAHTAB KHAN
1,175	981	482	338	352	239	3	110	11	286	6.5	1054	MURALI UTAR

TABLE 39 - SELECTED POPULATION AND HOUSING STATISTICS OF INDIVIDUAL RURAL LOCALITIES

NAME OF MAUZA / DEH / VILLAGE / SETTLEMENT	HADBAST NUMBER / DEH NUMBER	POPULATION CHARACTERISTICS									
		POPULATION			LITERACY RATIO 10 +	EDUCATIONAL ATTAINMENT				RELIGION	
						PRIMARY BUT BELOW MATRIC		MATRIC & ABOVE			
		BOTH SEXES	MALE	FEMALE	(%)	MALE	FEMALE	MALE	FEMALE	MUSLIM	OTHERS
1	2	3	4	5	6	7	8	9	10	11	12
RAKH BHAMBA	0179	-	-	-	-	-	-	-	-	-	-
*NATHOKI PC		10,579	5,563	5,016	36.2	1,166	286	414	35	10,460	119
NATHOKI	0203	8,026	4,230	3,796	35.2	847	252	325	34	7,915	111
RAKH RAWAL JHANGAR	0209	819	429	390	41.7	121	7	22	1	819	-
RAWAL JHANGAR	0208	1,734	904	830	38.3	198	27	67	-	1,726	8
*RAKH DHALA PC		5,638	2,933	2,705	22.9	411	91	126	17	5,065	573
DHINGRI WALA	0222	1,527	786	741	16.0	85	7	35	-	1,454	73
NAUL UTAR	0212	537	283	254	27.7	38	16	15	6	537	-
RAKH DHALA	0205	3,574	1,864	1,710	25.2	288	68	76	11	3,074	500
*BHILA HITHAR QH		89,282	46,329	42,953	27.0	6,932	2,231	2,596	474	83,395	5,887
*BHALA PC		7,852	4,071	3,781	20.2	503	160	184	29	7,148	704
BHALA	0216	4,064	2,070	1,994	23.7	293	114	105	17	3,800	264
BUGRI	0215	3,788	2,001	1,787	16.5	210	46	79	12	3,348	440
*BHILA HITHAR PC		17,012	8,805	8,207	25.0	1,225	456	451	82	15,273	1,739
BHILA HITHAR	0253	5,246	2,743	2,503	27.4	419	145	180	30	4,323	923
CHOHA JHURAMAT	0252	955	480	475	25.2	82	19	16	-	859	96
KAILON	0256	3,272	1,700	1,572	22.6	221	81	103	13	3,079	193
QUTBA	0251	7,539	3,882	3,657	24.4	503	211	152	39	7,012	527
*GAGGAR PC		4,830	2,577	2,253	33.9	475	94	136	22	4,754	76
BULANDI UTAR	0221	947	517	430	26.0	63	11	23	6	946	1
GAGGAR	0220	3,883	2,060	1,823	35.9	412	83	113	16	3,808	75
*GOHAR PC		8,829	4,619	4,210	34.4	798	285	325	38	8,583	246
BAGGE	0248	2,510	1,313	1,197	41.2	202	85	76	9	2,491	19
CHHABBAR	0246	2,387	1,270	1,117	37.3	267	83	74	4	2,329	58
GOHAR	0247	2,567	1,336	1,231	31.2	223	100	153	23	2,427	140
HARDO BAN BODLA	0245	1,365	700	665	22.7	106	17	22	2	1,336	29
*JOURHA PC		10,604	5,481	5,123	33.4	911	477	371	113	9,179	1,425
FATEHPUR	0226	3,374	1,770	1,604	31.6	262	149	118	30	2,444	930
JOURHA	0249	5,434	2,776	2,658	38.9	556	275	225	64	5,067	367
NOOR PUR	0250	1,796	935	861	20.6	93	53	28	19	1,668	128
*KOTLI RAI ABUBAKAR PC		4,912	2,552	2,360	22.6	378	38	140	8	4,718	194
KOTLI RAI ABUBAKAR	0222	4,912	2,552	2,360	22.6	378	38	140	8	4,718	194
*SOHDI WALA PC		7,395	3,804	3,591	17.0	448	136	125	28	7,320	75
JAMMUN WALA	0244	909	469	440	23.4	85	8	16	3	909	-
MAMMANWALA	0232	1,711	882	829	32.3	194	89	49	15	1,709	2
NAUL	0234	275	148	127	-	-	-	-	-	274	1
PATRA NASEER KHAN	0235	227	115	112	1.9	3	-	-	-	226	1
SOHDIWALA	0231	1,731	891	840	12.1	62	8	28	5	1,699	32
THATTI USMAN	0233	2,542	1,299	1,243	10.8	104	31	32	5	2,503	39
*TARA GARH PC		10,214	5,290	4,924	24.3	799	185	261	48	9,587	627
BETU	0230	1,337	694	643	21.3	68	12	27	1	1,278	59
JUGIAN	0228	3,622	1,855	1,767	28.8	345	77	116	24	3,406	216
TARA GARH	0229	5,255	2,741	2,514	22.0	386	96	118	23	4,903	352
*THEH SHEIKHAM PC		7,226	3,720	3,506	38.3	688	193	319	56	6,923	303
LAKHU BURIAR	0219	2,374	1,234	1,140	30.9	225	24	84	2	2,151	223

TABLE 39 - SELECTED POPULATION AND HOUSING STATISTICS OF INDIVIDUAL RURAL LOCALITIES

AGE GROUP		WOMEN (15 - 49 YEARS)		HOUSING CHARACTERISTICS								
				TYPE OF STRUCTURE				HOUSING FACILITIES		AVERAGE HOUSEHOLD SIZE	AREA IN ACRES	NAME OF MAUZA / DEH / VILLAGE / SETTLEMENT
18 YEARS AND ABOVE	21 YEARS AND ABOVE	TOTAL	CURRENTLY MARRIED	TOTAL	PACCA	SEMI-PACCA	KACHA	POTABLE WATER	ELECTRICITY			
13	14	15	16	17	18	19	20	21	22	23	24	1
-	-	-	-	-	-	-	-	-	-	-	64	RAKH BHAMBA
4,770	4,023	2,002	1,506	1,443	849	166	428	326	1,209	7.3		*NATHOKI PC
3,620	3,055	1,528	1,144	1,109	696	117	296	315	1,023	7.2	1727	NATHOKI
359	302	157	124	107	4	46	57	-	36	7.7	499	RAKH RAWAL JHANGAR
791	666	317	238	227	149	3	75	11	150	7.6	1561	RAWAL JHANGAR
2,819	2,308	1,183	762	862	265	12	585	17	570	6.5		*RAKH DHALA PC
758	640	326	194	238	78	5	155	-	135	6.4	1754	DHINGRI WALA
267	229	110	77	87	15	-	72	11	84	6.2	728	NAUL UTAR
1,794	1,439	747	491	537	172	7	358	6	351	6.6	3301	RAKH DHALA
43,969	36,974	18,316	12,314	13,294	6,376	926	5,992	1,635	10,670	6.7		*BHILA HITHAR QH
3,873	3,227	1,610	1,102	1,181	631	408	142	24	918	6.6		*BHALA PC
1,999	1,636	846	579	604	489	35	80	10	422	6.7	2564	BHALA
1,874	1,591	764	523	577	142	373	62	14	496	6.6	1889	BUGRI
8,452	7,149	3,506	2,410	2,640	1,622	176	842	92	2,010	6.4		*BHILA HITHAR PC
2,600	2,219	1,067	713	810	434	107	269	14	671	6.5	2623	BHILA HITHAR
486	409	187	122	152	96	9	47	1	109	6.3	537	CHOHA JHURAMAT
1,644	1,411	724	489	513	308	21	184	6	301	6.4	1365	KAILON
3,722	3,110	1,528	1,086	1,165	784	39	342	71	929	6.5	1291	QUTBA
2,145	1,821	927	671	654	340	29	285	3	552	7.4		*GAGGAR PC
445	368	187	129	148	40	5	103	3	137	6.4	1267	BULANDI UTAR
1,700	1,453	740	542	506	300	24	182	-	415	7.7	3303	GAGGAR
4,350	3,718	1,756	1,183	1,356	494	52	810	113	1,195	6.5		*GOHAR PC
1,219	1,042	477	335	383	111	3	269	3	360	6.6	1235	BAGGE
1,157	1,011	459	329	382	155	34	193	16	362	6.2	1018	CHHABBAR
1,308	1,111	547	335	386	169	13	204	92	314	6.7	1469	GOHAR
666	554	273	184	205	59	2	144	2	159	6.7	1050	HARDO BAN BODLA
5,422	4,544	2,247	1,422	1,486	662	19	805	311	1,166	6.9		*JOURHA PC
1,712	1,450	697	469	486	217	10	259	71	402	6.9	1804	FATEHPUR
2,718	2,267	1,171	725	776	388	6	382	212	640	7.0	2548	JOURHA
992	827	379	228	224	57	3	164	28	124	6.7	988	NOOR PUR
2,462	2,034	1,034	647	744	278	41	425	225	550	6.6		*KOTLI RAI ABUBAKAR PC
2,462	2,034	1,034	647	744	278	41	425	225	550	6.6	5683	KOTLI RAI ABUBAKAR
3,715	3,109	1,547	991	1,111	304	86	721	50	705	6.7		*SOHDI WALA PC
456	395	192	131	147	58	2	87	5	112	6.2	451	JAMMUN WALA
858	718	357	220	244	98	32	114	4	204	7.0	789	MAMMANWALA
140	105	62	38	34	7	2	25	15	12	8.1	523	NAUL
113	96	50	32	38	5	3	30	1	18	6.0	267	PATRA NASEER KHAN
844	718	347	230	254	67	6	181	23	153	6.8	1285	SOHDIWALA
1,304	1,077	539	340	394	69	41	284	2	206	6.5	2341	THATTI USMAN
4,919	4,138	2,062	1,457	1,580	562	66	952	419	1,360	6.4		*TARA GARH PC
693	589	275	183	209	66	11	132	174	176	6.4	591	BETU
1,738	1,484	735	516	608	193	7	408	20	497	6.0	2453	JUGIAN
2,488	2,065	1,052	758	763	303	48	412	225	687	6.8	2143	TARA GARH
3,420	2,906	1,489	1,004	966	608	21	337	5	927	7.5		*THEH SHEIKHAM PC
1,129	961	470	317	318	107	7	204	2	302	7.5	1995	LAKHU BURIAR

TABLE 39 - SELECTED POPULATION AND HOUSING STATISTICS OF INDIVIDUAL RURAL LOCALITIES

NAME OF MAUZA / DEH / VILLAGE / SETTLEMENT	HADBAST NUMBER / DEH NUMBER	POPULATION CHARACTERISTICS									
		POPULATION			LITERACY RATIO 10 +	EDUCATIONAL ATTAINMENT				RELIGION	
						PRIMARY BUT BELOW MATRIC		MATRIC & ABOVE			
		BOTH SEXES	MALE	FEMALE	(%)	MALE	FEMALE	MALE	FEMALE	MUSLIM	OTHERS
1	2	3	4	5	6	7	8	9	10	11	12
LAKHU KALHAN	0218	773	414	359	32.6	91	8	17	1	773	-
THEH SHEIKHAM	0010	4,079	2,072	2,007	43.5	372	161	218	53	3,999	80
*TODE PUR PC		10,408	5,410	4,998	23.8	707	207	284	50	9,910	498
BULANDI HITHAR	0223	1,095	536	559	10.6	27	6	20	-	1,043	52
DOSTPURA	0227	2,217	1,193	1,024	25.2	151	60	54	5	2,165	52
SAHAD	0224	4,604	2,384	2,220	26.1	333	102	117	26	4,345	259
TODE PUR	0225	2,492	1,297	1,195	24.2	196	39	93	19	2,357	135
*GANDA SINGH WALA QH		72,171	37,490	34,681	32.2	6,420	2,632	2,969	717	67,847	4,324
*BURJ KALAN PC		13,313	6,912	6,401	35.3	1,281	582	599	134	12,062	1,251
BURJ KALAN	0289	3,229	1,664	1,565	38.3	352	170	189	50	2,855	374
BURJ KHURD	0288	1,206	618	588	43.9	118	66	55	10	1,187	19
MIAN WALA	0281	2,227	1,160	1,067	37.7	220	102	100	33	2,171	56
SANDA CHISTANA	290/291	6,651	3,470	3,181	31.4	591	244	255	41	5,849	802
*CHURI WALA PC		7,307	3,806	3,501	22.3	492	108	181	14	7,025	282
(CHURI WALA) RASOOR NAGAR	0283	4,763	2,483	2,280	27.0	370	100	148	13	4,519	244
JHUGIAN HAKU	0267	223	114	109	12.9	12	1	2	-	223	-
KILCHA MA DUNA	0284	1,755	921	834	15.1	85	6	27	1	1,719	36
MAMBEKE	0266	566	288	278	8.5	25	1	4	-	564	2
*FATTUHI WALA PC		4,258	2,257	2,001	48.4	478	245	245	74	4,076	182
FATTUHI WALA	0287	1,474	802	672	60.0	216	123	135	48	1,473	1
SANDA NIZAM	0296	345	185	160	30.4	34	5	3	-	345	-
SINGH SAHIB WALA	0286	1,479	781	698	53.4	155	96	72	25	1,366	113
ULLAKE	0285	960	489	471	28.2	73	21	35	1	892	68
*GANDA SINGH WALA PC		3,029	1,617	1,412	31.2	305	94	106	5	2,896	133
BUDHA SINGH WALA	0315	30	19	11	15.8	-	-	1	-	30	-
FATTI WALA	0309	293	161	132	51.3	45	25	23	1	292	1
GANDA SINGH WALA	0312	827	444	383	24.9	68	12	13	-	727	100
KAMALPURA	0308	989	531	458	28.4	107	31	51	3	965	24
KASSO KE	0313	15	5	10	88.9	1	1	1	1	15	-
MAHI WALA	0311	546	274	272	42.2	58	22	14	-	546	-
MASTI KE	0314	329	183	146	18.1	26	3	3	-	321	8
*HUSSAIN KHAN WALA PC		9,246	4,813	4,433	32.7	841	306	404	101	8,729	517
HUSSAIN KHAN WALA	0260	3,047	1,616	1,431	42.2	328	148	202	59	2,843	204
ILLO ANA	0259	1,551	810	741	27.1	109	38	41	9	1,485	66
NURI WALA	0262	3,273	1,670	1,603	29.5	319	94	124	27	3,082	191
RAJI WALA JATTAN	0261	488	260	228	19.3	19	-	13	-	482	6
SHEIKH AMMAD NAU	0263	887	457	430	28.4	66	26	24	6	837	50
*KHAREPAR PC		8,127	4,187	3,940	30.3	771	262	255	67	7,472	655
BAZIDPUR	0282	2,291	1,186	1,105	36.0	244	75	83	15	2,149	142
KHAREPAR	0268	4,355	2,236	2,119	25.7	368	127	106	32	3,901	454
MAHALAM KHURD	0269	1,481	765	716	35.0	159	60	66	20	1,422	59
*MAHALAM KALAN PC		10,800	5,568	5,232	45.2	1,144	745	721	265	10,105	695
BHEDIAN KALAN	0294	4,994	2,585	2,409	47.1	494	338	335	127	4,665	329
KHANPUR BHEDIAN	0293	1,356	708	648	33.4	125	74	67	39	1,339	17
MAHALAM KALAN	0295	4,388	2,245	2,143	47.1	524	333	319	99	4,039	349

TABLE 39 - SELECTED POPULATION AND HOUSING STATISTICS OF INDIVIDUAL RURAL LOCALITIES

AGE GROUP		WOMEN (15 - 49 YEARS)		HOUSING CHARACTERISTICS								
				TYPE OF STRUCTURE				HOUSING FACILITIES		AVERAGE HOUSEHOLD SIZE	AREA IN ACRES	NAME OF MAUZA / DEH / VILLAGE / SETTLEMENT
18 YEARS AND ABOVE	21 YEARS AND ABOVE	TOTAL	CURRENTLY MARRIED	TOTAL	PACCA	SEMI-PACCA	KACHA	POTABLE WATER	ELECTRICITY			
13	14	15	16	17	18	19	20	21	22	23	24	1
346	298	152	121	107	33	8	66	1	90	7.2	547	LAKHU KALHAN
1,945	1,647	867	566	541	468	6	67	2	535	7.5	1241	THEH SHEIKHAM
5,211	4,328	2,138	1,427	1,576	875	28	673	393	1,287	6.6		*TODE PUR PC
588	512	237	159	184	80	5	99	180	165	6.0	1612	BULANDI HITHAR
1,111	953	419	297	308	148	8	152	127	241	7.2	944	DOSTPURA
2,284	1,847	963	636	704	425	6	273	6	670	6.5	2718	SAHAD
1,228	1,016	519	335	380	222	9	149	80	211	6.6	1588	TODE PUR
36,892	31,410	15,271	9,676	10,734	4,817	487	5,430	1,031	9,635	6.7		*GANDA SINGH WALA QH
6,765	5,679	2,764	1,759	1,895	1,052	138	705	122	1,700	7.0		*BURJ KALAN PC
1,661	1,403	674	423	450	222	107	121	4	362	7.2	1382	BURJ KALAN
591	496	256	164	179	92	13	74	2	160	6.7	352	BURJ KHURD
1,117	912	455	261	305	195	5	105	107	285	7.3	969	MIAN WALA
3,396	2,868	1,379	911	961	543	13	405	9	893	6.9	1740	SANDA CHISTANA
3,645	3,135	1,521	963	1,039	506	34	499	20	771	7.0		*CHURI WALA PC
2,392	2,048	1,026	634	695	413	21	261	20	527	6.9	1029	(CHURI WALA) RASOOR NAGAR
108	92	42	26	27	14	-	13	-	27	8.3	273	JHUGIAN HAKU
887	756	333	224	229	77	5	147	-	184	7.6	2898	KILCHA MA DUNA
258	239	120	79	88	2	8	78	-	33	6.4	842	MAMBEKE
2,186	1,841	891	558	590	249	64	277	14	566	7.2		*FATTUHI WALA PC
771	654	322	204	195	138	40	17	1	194	7.6	1098	FATTUHI WALA
158	132	63	50	48	9	2	37	-	44	7.2	388	SANDA NIZAM
735	623	303	180	204	56	18	130	8	203	7.3	931	SINGH SAHIB WALA
522	432	203	124	143	46	4	93	5	125	6.7	2818	ULLAKE
1,628	1,367	644	394	493	75	10	408	58	412	6.1		*GANDA SINGH WALA PC
13	11	7	3	4	-	-	4	-	4	7.5	1103	BUDHA SINGH WALA
173	145	66	38	57	11	-	46	5	57	4.8	363	FATTI WALA
450	378	175	93	133	3	4	126	1	116	6.2	1878	GANDA SINGH WALA
498	418	198	134	152	28	-	124	1	151	6.5	573	KAMALPURA
9	9	4	3	2	-	1	1	-	2	7.5	1150	KASSO KE
291	234	126	76	85	33	4	48	51	82	6.4	528	MAHI WALA
194	172	68	47	60	-	1	59	-	-	5.2	2595	MASTI KE
4,642	3,969	1,948	1,313	1,420	679	21	720	124	1,285	6.5		*HUSSAIN KHAN WALA PC
1,578	1,326	676	445	456	291	2	163	11	415	6.7	1107	HUSSAIN KHAN WALA
784	683	290	196	244	115	11	118	20	192	6.4	665	ILLO ANA
1,621	1,395	709	479	522	219	5	298	93	486	6.3	1072	NURI WALA
234	207	96	66	73	34	-	39	-	68	6.7	414	RAJI WALA JATTAN
425	358	177	127	125	20	3	102	-	124	7.1	476	SHEIKH AMMAD NAU
4,179	3,530	1,762	1,080	1,183	643	8	532	34	1,119	6.9		*KHAREPAR PC
1,234	1,052	499	297	340	178	-	162	9	327	6.7	999	BAZIDPUR
2,213	1,842	968	587	627	309	5	313	24	589	6.9	1806	KHAREPAR
732	636	295	196	216	156	3	57	1	203	6.9	822	MAHALAM KHURD
5,561	4,796	2,320	1,441	1,616	1,175	77	364	561	1,509	6.7		*MAHALAM KALAN PC
2,586	2,209	1,096	661	741	545	71	125	495	718	6.7	1352	BHEDIAN KALAN
689	583	288	197	179	118	2	59	50	146	7.6	901	KHANPUR BHEDIAN
2,260	1,981	925	574	687	512	4	171	16	636	6.4	1628	MAHALAM KALAN

TABLE 39 - SELECTED POPULATION AND HOUSING STATISTICS OF INDIVIDUAL RURAL LOCALITIES

NAME OF MAUZA / DEH / VILLAGE / SETTLEMENT	HADBAST NUMBER / DEH NUMBER	POPULATION CHARACTERISTICS									
		POPULATION			LITERACY RATIO 10 +	EDUCATIONAL ATTAINMENT				RELIGION	
						PRIMARY BUT BELOW MATRIC		MATRIC & ABOVE			
		BOTH SEXES	MALE	FEMALE	(%)	MALE	FEMALE	MALE	FEMALE	MUSLIM	OTHERS
1	2	3	4	5	6	7	8	9	10	11	12
TAI MAHALAM	0297	62	30	32	2.5	1	-	-	-	62	-
*NAGAR EMAN PURA PC		1,257	645	612	17.0	88	7	25	2	1,257	-
LAKHMIR WALA	0316	11	7	4	42.9	3	-	-	-	11	-
MABBUKE	0317	372	183	189	13.3	23	2	6	-	372	-
NAGAR EMAN PURA	0310	874	455	419	18.2	62	5	19	2	874	-
*RAJI WALA ARAIAN PC		6,433	3,303	3,130	32.2	627	227	287	29	6,045	388
AHMAD WALA	0304	3	3	-	-	-	-	-	-	3	-
BHIKHI WIND	0303	523	274	249	31.7	43	17	22	2	415	108
BHORA HITHAR	0305	4	4	-	50.0	2	-	-	-	4	-
BURJ RAJOKE	0298	39	19	20	3.0	-	-	-	-	38	1
KALANJAR HITHAR	0306	524	276	248	14.3	24	-	7	-	519	5
KALU WARA	0302	53	31	22	39.0	5	-	5	-	53	-
RAJI WALA ARAIAN	0301	2,162	1,084	1,078	35.7	265	99	107	10	1,983	179
SHEIKH PUR KOHNA	0300	1,973	1,027	946	35.8	203	58	89	9	1,927	46
SHEIKH PURA NAU	0307	543	285	258	29.0	42	27	39	3	529	14
SULTAN SHAH WALA	0299	609	300	309	30.9	43	26	18	5	574	35
*SAHJRA PC		5,009	2,580	2,429	15.5	268	40	82	12	4,790	219
SAHJRA	0202	5,009	2,580	2,429	15.5	268	40	82	12	4,790	219
*THATTI FARID PC		3,392	1,802	1,590	11.8	125	16	64	14	3,390	2
BASTI KEEMAN	0240	25	17	8	25.0	1	-	1	-	25	-
BASTI MOHD	0239	-	-	-	-	-	-	-	-	-	-
GATTI CHAK BHANGA	0237	-	-	-	-	-	-	-	-	-	-
GATTI JADRA	0238	-	-	-	-	-	-	-	-	-	-
PATRA HITHAR	0241	40	23	17	6.9	2	-	-	-	40	-
RATNEWALA KALAN	0243	1,104	586	518	11.1	51	6	23	2	1,103	1
RATNEWALA KHURD	0242	1,168	620	548	6.8	23	1	11	1	1,168	-
THATTI FARID	0236	635	332	303	17.8	22	4	18	9	634	1
USMANWALA	0265	420	224	196	17.2	26	5	11	2	420	-
ZAMIN GHAI	0264	-	-	-	-	-	-	-	-	-	-
*KASUR QH		127,501	66,800	60,701	27.5	10,270	3,531	4,398	965	116,260	11,241
*ATHILPUR PC		14,945	7,959	6,986	29.8	1,244	394	626	98	14,092	853
ATHIL PUR	0024	7,725	4,225	3,500	30.2	661	232	334	83	7,201	524
CHAIRREWAN	0025	3,725	1,949	1,776	25.5	269	69	123	10	3,497	228
JABBOMAIL	0023	3,495	1,785	1,710	33.5	314	93	169	5	3,394	101
*AURARA PC		9,007	4,617	4,390	25.8	647	152	272	31	8,638	369
AURARA	0022	9,007	4,617	4,390	25.8	647	152	272	31	8,638	369
*BAHADUR PURA PC		16,532	8,564	7,968	28.9	1,434	642	616	152	14,064	2,468
BAHADUR PURA	0254	3,220	1,698	1,522	24.4	240	87	100	6	2,738	482
FAQIR WALA	0274	1,427	726	701	43.2	194	110	68	25	1,411	16
NIZAM PURA	0214	5,634	2,931	2,703	22.0	425	170	186	42	4,350	1,284
SHAMAS PURA	0255	1,001	519	482	15.7	56	9	17	2	909	92
SHEIKH AMMAD KOHNA	0272	3,402	1,733	1,669	31.5	294	125	128	41	3,181	221
TOLU	0273	1,848	957	891	50.1	225	141	117	36	1,475	373
*CHAK BULIANA PC		12,671	6,736	5,935	35.5	1,221	332	557	253	12,031	640
CHAK BULIANA	48/54	12,671	6,736	5,935	35.5	1,221	332	557	253	12,031	640

TABLE 39 - SELECTED POPULATION AND HOUSING STATISTICS OF INDIVIDUAL RURAL LOCALITIES

AGE GROUP		WOMEN (15 - 49 YEARS)		HOUSING CHARACTERISTICS								
				TYPE OF STRUCTURE				HOUSING FACILITIES		AVERAGE HOUSEHOLD SIZE	AREA IN ACRES	NAME OF MAUZA / DEH / VILLAGE / SETTLEMENT
18 YEARS AND ABOVE	21 YEARS AND ABOVE	TOTAL	CURRENTLY MARRIED	TOTAL	PACCA	SEMI-PACCA	KACHA	POTABLE WATER	ELECTRICITY			
13	14	15	16	17	18	19	20	21	22	23	24	1
26	23	11	9	9	-	-	9	-	9	6.9	215	TAI MAHALAM
718	605	268	149	202	12	4	186	6	161	6.2		*NAGAR EMAN PURA PC
5	5	2	2	2	2	-	-	-	-	5.5	510	LAKHMIR WALA
190	165	81	49	58	5	-	53	2	56	6.4	2796	MABBUKE
523	435	185	98	142	5	4	133	4	105	6.2	1987	NAGAR EMAN PURA
3,302	2,856	1,394	888	1,003	324	68	611	25	919	6.4		*RAJI WALA ARAIAN PC
3	3	-	-	1	-	-	1	-	-	3.0	524	AHMAD WALA
244	209	106	71	89	11	1	77	-	85	5.9	632	BHIKHI WIND
4	4	-	-	2	2	-	-	-	1	2.0	183	BHORA HITHAR
25	19	11	5	9	-	-	9	-	-	4.3	67	BURJ RAJOKE
334	276	136	63	75	3	9	63	7	64	7.0	630	KALANJAR HITHAR
33	24	12	7	11	1	-	10	-	11	4.8	42	KALU WARA
1,123	971	486	307	343	99	22	222	7	332	6.3	641	RAJI WALA ARAIAN
939	829	394	276	301	162	18	121	4	258	6.5	878	SHEIKH PUR KOHNA
290	248	124	71	92	44	-	48	4	89	5.9	772	SHEIKH PURA NAU
307	273	125	88	80	2	18	60	3	79	7.6	659	SULTAN SHAH WALA
2,640	2,247	1,085	678	795	31	43	721	50	766	6.3		*SAHJRA PC
2,640	2,247	1,085	678	795	31	43	721	50	766	6.3	5212	SAHJRA
1,626	1,385	674	453	498	71	20	407	17	427	6.8		*THATTI FARID PC
13	12	3	3	5	-	-	5	-	-	5.0	216	BASTI KEEMAN
-	-	-	-	-	-	-	-	-	-	-	627	BASTI MOHD
-	-	-	-	-	-	-	-	-	-	-	222	GATTI CHAK BHANGA
-	-	-	-	-	-	-	-	-	-	-	564	GATTI JADRA
22	20	8	4	7	-	1	6	-	-	5.7	477	PATRA HITHAR
544	453	234	154	172	13	7	152	6	149	6.4	458	RATNEWALA KALAN
536	460	220	159	177	21	5	151	-	161	6.6	358	RATNEWALA KHURD
321	278	136	75	86	14	4	68	6	80	7.4	2916	THATTI FARID
190	162	73	58	51	23	3	25	5	37	8.2	1618	USMANWALA
-	-	-	-	-	-	-	-	-	-	-	296	ZAMIN GHAI
61,059	51,727	25,611	17,517	18,094	13,298	615	4,181	2,603	15,453	7.0		*KASUR QH
7,091	6,013	2,907	2,022	2,026	1,487	115	424	284	1,875	7.2		*ATHILPUR PC
3,684	3,102	1,500	1,043	1,022	836	7	179	24	980	7.2	1811	ATHIL PUR
1,770	1,512	714	490	481	343	6	132	254	440	7.7	1726	CHAIRREWAN
1,637	1,399	693	489	523	308	102	113	6	455	6.7	1166	JABBOMAIL
4,242	3,689	1,732	1,208	1,260	827	27	406	96	1,014	7.1		*AURARA PC
4,242	3,689	1,732	1,208	1,260	827	27	406	96	1,014	7.1	4475	AURARA
8,492	7,148	3,519	2,263	2,400	2,075	20	305	773	2,137	6.9		*BAHADUR PURA PC
1,662	1,411	687	437	486	424	4	58	14	449	6.6	1339	BAHADUR PURA
756	643	304	186	199	188	1	10	-	194	7.2	592	FAQIR WALA
2,825	2,364	1,176	765	822	683	7	132	559	653	6.9	1571	NIZAM PURA
539	453	213	139	139	79	2	58	14	107	7.2	689	SHAMAS PURA
1,789	1,474	751	483	511	476	5	30	186	503	6.7	642	SHEIKH AMMAD KOHNA
921	803	388	253	243	225	1	17	-	231	7.6	371	TOLU
5,591	4,794	2,410	1,768	1,589	1,150	76	363	113	1,266	8.0		*CHAK BULIANA PC
5,591	4,794	2,410	1,768	1,589	1,150	76	363	113	1,266	8.0	6341	CHAK BULIANA

TABLE 39 - SELECTED POPULATION AND HOUSING STATISTICS OF INDIVIDUAL RURAL LOCALITIES

NAME OF MAUZA / DEH / VILLAGE / SETTLEMENT	HADBAST NUMBER / DEH NUMBER	POPULATION CHARACTERISTICS									
		POPULATION			LITERACY RATIO 10 +	EDUCATIONAL ATTAINMENT				RELIGION	
						PRIMARY BUT BELOW MATRIC		MATRIC & ABOVE			
		BOTH SEXES	MALE	FEMALE	(%)	MALE	FEMALE	MALE	FEMALE	MUSLIM	OTHERS
1	2	3	4	5	6	7	8	9	10	11	12
*HARDO SAHARI PC		18,872	9,857	9,015	28.0	1,575	370	664	54	17,623	1,249
HARDO SAHARI	0217	18,872	9,857	9,015	28.0	1,575	370	664	54	17,623	1,249
*KASUR PC		5,844	3,094	2,750	23.5	373	204	154	33	5,087	757
KASUR (RURAL PART)	0211	5,844	3,094	2,750	23.5	373	204	154	33	5,087	757
*KESAR GARH PC		8,702	4,539	4,163	34.8	884	377	372	86	8,088	614
KESAR GARH	0210	3,968	2,095	1,873	32.0	426	170	188	38	3,447	521
PATTO KHURD	0209	265	137	128	41.7	34	8	10	2	265	-
PERU WALA	0051	2,797	1,456	1,341	37.1	270	108	107	28	2,717	80
RANG PUR	0052	1,672	851	821	36.7	154	91	67	18	1,659	13
*KOT MURAD KHAN PC		9,704	5,160	4,544	15.7	453	169	198	51	8,340	1,364
BANGLA KABOWN	0275	4,758	2,532	2,226	19.4	266	125	115	48	3,790	968
KOT MURAD KHAN	0212	911	484	427	1.5	4	-	2	1	545	366
SHEIKH BHAGO	0213	4,035	2,144	1,891	14.6	183	44	81	2	4,005	30
*MAAN PC		15,378	8,032	7,346	27.3	1,282	556	530	156	13,862	1,516
BAHMNI WALA	0277	3,193	1,644	1,549	19.9	224	80	88	18	2,588	605
DAULE WALA	0276	2,181	1,136	1,045	38.7	222	147	122	43	2,029	152
HARI HAR	0280	3,478	1,771	1,707	30.1	329	93	110	15	3,027	451
KOTLI HITHAR	0278	860	453	407	40.6	68	54	50	18	791	69
MAN	0292	5,666	3,028	2,638	23.1	439	182	160	62	5,427	239
*NAYKE PC		9,924	5,153	4,771	21.8	688	196	244	30	9,039	885
BHUCHKE	0257	3,216	1,674	1,542	15.2	162	43	60	10	2,971	245
CHUHAR PURA	0279	2,578	1,328	1,250	21.8	153	51	70	3	2,349	229
KANIWALA	0270	704	365	339	19.3	58	11	10	5	704	-
KOTLA SHEIKH NATHA	0271	1,539	818	721	39.2	177	50	59	7	1,523	16
NAYKE	0258	1,887	968	919	19.2	138	41	45	5	1,492	395
*ROHI WAL PC		5,922	3,089	2,833	24.8	469	139	165	21	5,396	526
LADHEKE	0205	737	383	354	36.4	82	13	30	2	648	89
LOH GARH GHUGIAN	0206	1,485	772	713	37.7	139	86	54	7	1,382	103
PATTO KALAN	0208	2,665	1,408	1,257	15.2	155	33	59	11	2,333	332
ROHIWAL	0207	1,035	526	509	22.3	93	7	22	1	1,033	2
*KHUDIAN QH		68,338	35,615	32,723	24.8	5,401	1,281	1,906	301	66,270	2,068
*AULAKH HITHAR PC		2,962	1,552	1,410	30.1	289	34	98	9	2,687	275
AULAKH HITHAR	0221	1,876	992	884	27.1	184	21	57	4	1,623	253
JOIAN	0220	1,086	560	526	35.0	105	13	41	5	1,064	22
*CHOR KOT PC		3,949	2,058	1,891	17.9	237	36	90	9	3,815	134
CHOR KOT	0223	3,914	2,042	1,872	17.8	234	34	90	9	3,780	134
HEER	0317	35	16	19	26.9	3	2	-	-	35	-
*DHALLA KALAN PC		4,779	2,492	2,287	16.8	306	25	79	8	4,727	52
DHALLA KALAN	0224	3,231	1,699	1,532	16.0	195	12	52	4	3,230	1
SHAH INAYAT	0225	1,548	793	755	18.4	111	13	27	4	1,497	51
*HARIKE NAUL PC		10,737	5,595	5,142	23.9	790	210	346	44	10,245	492
HARIKE NAUL	0320	5,595	2,916	2,679	20.0	366	78	160	14	5,393	202
MAHMOOD PURA	0316	2,426	1,243	1,183	31.6	200	94	107	26	2,368	58
QILA GANJA	0321	2,584	1,361	1,223	24.2	206	30	68	1	2,352	232
SAHBA	0319	132	75	57	42.3	18	8	11	3	132	-

TABLE 39 - SELECTED POPULATION AND HOUSING STATISTICS OF INDIVIDUAL RURAL LOCALITIES

AGE GROUP		WOMEN (15 - 49 YEARS)		HOUSING CHARACTERISTICS								
				TYPE OF STRUCTURE				HOUSING FACILITIES		AVERAGE HOUSEHOLD SIZE	AREA IN ACRES	NAME OF MAUZA / DEH / VILLAGE / SETTLEMENT
18 YEARS AND ABOVE	21 YEARS AND ABOVE	TOTAL	CURRENTLY MARRIED	TOTAL	PACCA	SEMI-PACCA	KACHA	POTABLE WATER	ELECTRICITY			
13	14	15	16	17	18	19	20	21	22	23	24	1
8,364	7,102	3,582	2,594	2,498	1,533	198	767	182	2,219	7.6		*HARDO SAHARI PC
8,364	7,102	3,582	2,594	2,498	1,533	198	767	182	2,219	7.6	7810	HARDO SAHARI
2,795	2,355	1,185	823	898	684	48	166	120	702	6.5		*KASUR PC
2,795	2,355	1,185	823	898	684	48	166	120	702	6.5	8061	KASUR (RURAL PART)
4,301	3,636	1,795	1,197	1,233	1,068	11	154	260	1,123	7.0		*KESAR GARH PC
2,022	1,705	822	555	581	557	7	17	257	529	6.8	1605	KESAR GARH
134	118	57	40	29	25	-	4	-	29	9.1	385	PATTO KHURD
1,356	1,125	576	382	388	337	4	47	2	367	7.2	897	PERU WALA
789	688	340	220	235	149	-	86	1	198	7.1	601	RANG PUR
4,645	3,904	1,959	1,370	1,490	1,337	40	113	477	1,169	6.4		*KOT MURAD KHAN PC
2,264	1,939	956	697	780	667	35	78	204	710	6.1	1426	BANGLA KABOWN
439	350	185	135	174	171	2	1	14	20	5.2	1679	KOT MURAD KHAN
1,942	1,615	818	538	536	499	3	34	259	439	7.3	634	SHEIKH BHAGO
7,619	6,416	3,269	2,145	2,383	1,837	15	531	188	2,204	6.5		*MAAN PC
1,553	1,296	694	443	489	405	3	81	1	469	6.5	1178	BAHMNI WALA
1,122	921	464	313	331	283	1	47	3	315	6.6	675	DAULE WALA
1,721	1,472	762	485	530	416	-	114	36	483	6.6	1620	HARI HAR
447	385	174	112	129	95	4	30	16	103	6.7	603	KOTLI HITHAR
2,776	2,342	1,175	792	904	638	7	259	132	834	6.3	2289	MAN
5,034	4,213	2,037	1,319	1,515	931	15	569	85	1,173	6.5		*NAYKE PC
1,620	1,337	650	432	483	231	3	249	80	326	6.7	1191	BHUCHKE
1,350	1,137	538	321	402	274	6	122	1	304	6.4	1159	CHUHAR PURA
344	285	133	95	112	74	3	35	1	96	6.3	346	KANIWALA
804	676	329	216	236	198	2	36	2	202	6.5	789	KOTLA SHEIKH NATHA
916	778	387	255	282	154	1	127	1	245	6.4	1479	NAYKE
2,885	2,457	1,216	808	802	369	50	383	25	571	7.4		*ROHI WAL PC
361	314	141	95	107	45	1	61	5	99	6.9	1347	LADHEKE
720	590	310	214	201	122	2	77	4	46	7.4	1099	LOH GARH GHUGIAN
1,246	1,072	540	352	338	139	46	153	16	325	7.9	2435	PATTO KALAN
558	481	225	147	156	63	1	92	-	101	6.5	1537	ROHIWAL
34,021	28,421	13,875	9,539	10,303	4,012	474	5,817	507	7,706	6.6		*KHUDIAN QH
1,463	1,185	605	403	432	138	53	241	1	295	6.9		*AULAKH HITHAR PC
913	726	378	253	280	90	43	147	-	198	6.7	2777	AULAKH HITHAR
550	459	227	150	152	48	10	94	1	97	7.1	1418	JOIAN
2,019	1,650	822	546	584	151	44	389	31	419	6.8		*CHOR KOT PC
2,000	1,633	812	541	577	151	44	382	31	417	6.8	4033	CHOR KOT
19	17	10	5	7	-	-	7	-	2	5.0	390	HEER
2,308	1,978	940	668	723	246	20	457	45	620	6.6		*DHALLA KALAN PC
1,600	1,379	639	441	527	160	19	348	7	459	6.1	3998	DHALLA KALAN
708	599	301	227	196	86	1	109	38	161	7.9	1620	SHAH INAYAT
5,567	4,663	2,181	1,536	1,580	374	36	1,170	51	1,217	6.8		*HARIKE NAUL PC
2,795	2,336	1,110	827	849	117	18	714	12	776	6.6	3306	HARIKE NAUL
1,315	1,109	511	329	367	151	13	203	15	257	6.6	567	MAHMOOD PURA
1,373	1,141	530	362	344	96	5	243	23	170	7.5	1512	QILA GANJA
84	77	30	18	20	10	-	10	1	14	6.6	856	SAHBA

TABLE 39 - SELECTED POPULATION AND HOUSING STATISTICS OF INDIVIDUAL RURAL LOCALITIES

NAME OF MAUZA / DEH / VILLAGE / SETTLEMENT	HADBAST NUMBER / DEH NUMBER	POPULATION CHARACTERISTICS									
		POPULATION			LITERACY RATIO 10 +	EDUCATIONAL ATTAINMENT				RELIGION	
						PRIMARY BUT BELOW MATRIC		MATRIC & ABOVE			
		BOTH SEXES	MALE	FEMALE	(%)	MALE	FEMALE	MALE	FEMALE	MUSLIM	OTHERS
1	2	3	4	5	6	7	8	9	10	11	12
*KALE PC		3,645	1,914	1,731	24.3	293	27	145	7	3,498	147
KALE	0219	3,255	1,715	1,540	25.1	255	26	135	7	3,108	147
KHILCH KHALSA	0318	390	199	191	17.8	38	1	10	-	390	-
*KHAI HITHAR PC		9,931	5,141	4,790	34.4	901	370	377	91	9,486	445
BAIG PUR	0329	2,438	1,304	1,134	20.6	174	37	50	4	2,269	169
KHAI HITHAR	0313	2,434	1,236	1,198	37.5	217	102	119	23	2,365	69
RAJO WAL KOHNA	0312	2,324	1,195	1,129	38.6	191	93	76	24	2,313	11
SANDA KALAN	0328	2,735	1,406	1,329	40.1	319	138	132	40	2,539	196
*KHINGRAN WALA PC		9,694	5,029	4,665	21.7	731	128	218	30	9,510	184
DHALLON	0308	586	298	288	16.3	47	6	4	3	574	12
HARDO SAHIBNI WALA	0314	1,125	589	536	17.0	75	2	21	1	1,121	4
HEEMAY WALA	0310	1,727	909	818	21.8	130	13	27	2	1,716	11
KHINGRAN WALA	0315	2,575	1,337	1,238	31.0	233	60	75	13	2,509	66
LUNE KE	0307	670	351	319	17.0	47	9	8	-	669	1
MARALI HITHAR	0309	2,165	1,108	1,057	20.1	171	36	64	8	2,083	82
SANGRAH	0311	846	437	409	10.2	28	2	19	3	838	8
*KHODEY PC		4,412	2,288	2,124	21.8	313	64	83	14	4,300	112
HARDO MUHAMMAD KE	0305	516	253	263	19.2	22	3	8	-	514	2
KHODEY	0306	3,896	2,035	1,861	22.1	291	61	75	14	3,786	110
*KHUDIAN (RURAL) PC		10,724	5,672	5,052	25.7	952	281	267	60	10,652	72
KHUDIAN (RURAL PART)	0322	10,724	5,672	5,052	25.7	952	281	267	60	10,652	72
*SAID PUR PC		7,505	3,874	3,631	24.6	589	106	203	29	7,350	155
SAID PUR	0298	4,932	2,571	2,361	22.9	380	49	126	17	4,860	72
SIKANDAR PUR	0299	2,573	1,303	1,270	28.2	209	57	77	12	2,490	83
*KOT RADHA KISHAN QH		97,556	51,021	46,535	37.3	9,441	4,058	4,125	1,206	88,043	9,513
*BABLIANA UTAR PC		13,099	6,830	6,269	27.8	937	331	342	68	12,223	876
BABLIANA UTAR	0176	13,099	6,830	6,269	27.8	937	331	342	68	12,223	876
*BAGHIAR MAR PC		7,235	3,733	3,502	33.7	680	225	294	29	6,902	333
BAGHIAR MAR	0155	2,762	1,459	1,303	39.5	302	67	128	4	2,714	48
CHAK NO 057	0165	293	144	149	43.0	41	6	7	-	293	-
CHAK NO 059	0170	1,411	723	688	21.6	94	33	44	6	1,291	120
JAGOKI	0154	1,628	810	818	16.0	90	21	20	1	1,500	128
LON GOKI	0167	1,141	597	544	56.6	153	98	95	18	1,104	37
*BUCHO KE MAJAH PC		11,662	6,129	5,533	39.6	1,148	551	536	105	11,055	607
BUCHO KE MAJAH	0175	8,270	4,311	3,959	41.4	801	439	402	84	7,828	442
CHAK NO 065	0174	1,776	966	810	31.4	185	39	90	16	1,683	93
PREM NAGAR	0169	1,616	852	764	39.6	162	73	44	5	1,544	72
*CHAK NO 055 PC		9,903	5,162	4,741	47.4	1,186	596	655	238	9,115	788
CHAK NO 052	0160	630	315	315	48.9	67	30	27	11	630	-
CHAK NO 054	0163	1,852	958	894	54.4	251	147	138	48	1,840	12
CHAK NO 055	0164	5,147	2,683	2,464	39.9	594	245	258	92	4,623	524
KOT SHER SINGH	0161	1,658	883	775	61.7	195	137	192	69	1,433	225
MUEEN ABAD	0190	95	51	44	48.4	6	5	7	3	77	18
QILA SARDAR BULAQA SINGH	0188	521	272	249	46.5	73	32	33	15	512	9
*CLARK ABAD PC		14,745	7,660	7,085	49.5	1,776	1,092	783	454	10,038	4,707

TABLE 39 - SELECTED POPULATION AND HOUSING STATISTICS OF INDIVIDUAL RURAL LOCALITIES

AGE GROUP		WOMEN (15 - 49 YEARS)		HOUSING CHARACTERISTICS								
				TYPE OF STRUCTURE				HOUSING FACILITIES		AVERAGE HOUSEHOLD SIZE	AREA IN ACRES	NAME OF MAUZA / DEH / VILLAGE / SETTLEMENT
18 YEARS AND ABOVE	21 YEARS AND ABOVE	TOTAL	CURRENTLY MARRIED	TOTAL	PACCA	SEMI-PACCA	KACHA	POTABLE WATER	ELECTRICITY			
13	14	15	16	17	18	19	20	21	22	23	24	1
1,818	1,518	752	503	566	289	48	229	34	436	6.4		*KALE PC
1,631	1,368	664	450	501	268	48	185	34	371	6.5	3123	KALE
187	150	88	53	65	21	-	44	-	65	6.0	883	KHILCH KHALSA
4,988	4,179	2,046	1,412	1,554	900	86	568	20	1,276	6.4		*KHAI HITHAR PC
1,206	1,014	467	344	385	265	6	114	2	344	6.3	1329	BAIG PUR
1,221	1,004	519	337	389	226	26	137	5	287	6.3	1792	KHAI HITHAR
1,123	940	478	336	358	157	30	171	6	339	6.5	1167	RAJO WAL KOHNA
1,438	1,221	582	395	422	252	24	146	7	306	6.5	1197	SANDA KALAN
4,690	3,898	1,904	1,345	1,401	416	8	977	84	794	6.9		*KHINGRAN WALA PC
295	249	120	89	95	15	1	79	-	58	6.2	489	DHALLON
539	441	217	159	172	53	1	118	5	69	6.5	590	HARDO SAHIBNI WALA
824	659	329	238	260	121	2	137	9	167	6.6	1019	HEEMAY WALA
1,257	1,061	504	341	345	122	2	221	65	138	7.5	1957	KHINGRAN WALA
341	278	142	92	89	19	2	68	3	76	7.5	795	LUNE KE
1,023	863	423	306	308	44	-	264	1	210	7.0	1643	MARALI HITHAR
411	347	169	120	132	42	-	90	1	76	6.4	850	SANGRAH
2,189	1,838	902	615	694	188	15	491	173	551	6.4		*KHODEY PC
259	217	107	71	74	15	-	59	3	62	7.0	1286	HARDO MUHAMMAD KE
1,930	1,621	795	544	620	173	15	432	170	489	6.3	3009	KHODEY
5,257	4,427	2,164	1,443	1,624	1,015	10	599	66	1,121	6.6		*KHUDIAN (RURAL) PC
5,257	4,427	2,164	1,443	1,624	1,015	10	599	66	1,121	6.6	7231	KHUDIAN (RURAL PART)
3,722	3,085	1,559	1,068	1,145	295	154	696	2	977	6.6		*SAID PUR PC
2,460	2,042	1,049	720	781	146	123	512	2	701	6.3	2758	SAID PUR
1,262	1,043	510	348	364	149	31	184	-	276	7.1	1699	SIKANDAR PUR
48,273	40,418	20,220	13,815	13,541	11,413	609	1,519	1,709	11,660	7.2		*KOT RADHA KISHAN QH
6,212	5,204	2,604	1,921	1,835	1,724	12	99	246	1,573	7.1		*BABLIANA UTAR PC
6,212	5,204	2,604	1,921	1,835	1,724	12	99	246	1,573	7.1	2812	BABLIANA UTAR
3,652	3,107	1,585	1,078	1,001	798	5	198	29	916	7.2		*BAGHIAR MAR PC
1,348	1,136	570	400	385	289	2	94	8	332	7.1	1587	BAGHIAR MAR
151	139	69	48	49	27	1	21	-	49	6.0	450	CHAK NO 057
702	589	293	189	180	126	1	53	1	160	7.8	1359	CHAK NO 059
842	711	393	275	225	210	1	14	18	225	7.2	878	JAGOKI
609	532	260	166	162	146	-	16	2	150	7.0	390	LON GOKI
5,766	4,861	2,348	1,652	1,551	1,472	11	68	242	1,382	7.5		*BUCHO KE MAJAH PC
4,033	3,417	1,668	1,189	1,082	1,024	11	47	199	943	7.6	3428	BUCHO KE MAJAH
957	797	370	264	250	241	-	9	41	229	7.1	1248	CHAK NO 065
776	647	310	199	219	207	-	12	2	210	7.4	982	PREM NAGAR
4,880	4,100	2,072	1,378	1,309	1,186	47	76	117	1,155	7.6		*CHAK NO 055 PC
291	239	131	84	86	77	-	9	1	79	7.3	308	CHAK NO 052
841	723	382	255	242	210	11	21	92	232	7.7	515	CHAK NO 054
2,537	2,097	1,071	713	661	598	36	27	9	559	7.8	2017	CHAK NO 055
855	733	349	237	237	231	-	6	8	219	7.0	198	KOT SHER SINGH
53	44	19	10	14	12	-	2	1	10	6.8	280	MUEEN ABAD
303	264	120	79	69	58	-	11	6	56	7.6	337	QILA SARDAR BULAQA SINGH
7,760	6,565	3,317	2,042	2,235	1,880	86	269	350	1,944	6.6		*CLARK ABAD PC

TABLE 39 - SELECTED POPULATION AND HOUSING STATISTICS OF INDIVIDUAL RURAL LOCALITIES

NAME OF MAUZA / DEH / VILLAGE / SETTLEMENT	HADBAST NUMBER / DEH NUMBER	POPULATION CHARACTERISTICS									
		POPULATION			LITERACY RATIO 10 + (%)	EDUCATIONAL ATTAINMENT				RELIGION	
						PRIMARY BUT BELOW MATRIC		MATRIC & ABOVE			
		BOTH SEXES	MALE	FEMALE		MALE	FEMALE	MALE	FEMALE	MUSLIM	OTHERS
1	2	3	4	5	6	7	8	9	10	11	12
CLARK ABAD	0181	4,628	2,396	2,232	62.4	688	557	316	311	745	3,883
GHANI KE	0168	5,257	2,769	2,488	45.8	604	336	267	98	4,842	415
KOT MOHAMMAD AMIR	0201	1,179	598	581	31.6	72	26	31	8	1,090	89
PAIMAR UTAR	0200	3,681	1,897	1,784	42.2	412	173	169	37	3,361	320
*MUDKE DHARI WAL PC		11,514	6,048	5,466	31.4	1,007	250	318	47	11,046	468
MUDKE DHARI WAL	0150	11,514	6,048	5,466	31.4	1,007	250	318	47	11,046	468
*RAKH BUT PC		6,604	3,396	3,208	34.3	684	174	277	47	6,417	187
BUT	0156	2,970	1,520	1,450	37.2	305	106	173	33	2,935	35
CHAK NO 056	0163	433	220	213	32.2	46	11	21	4	420	13
CHAK NO 058	0159	3,112	1,609	1,503	32.1	324	56	82	10	2,973	139
RAKH BUT	0157	89	47	42	21.7	9	1	1	-	89	-
*ROSSA BHAIL PC		10,566	5,692	4,874	29.2	823	323	468	71	9,639	927
BHAIL	0172	2,591	1,451	1,140	32.4	242	47	111	7	2,374	217
CHAK NO 60	0171	1,715	855	860	37.9	180	96	74	5	1,715	-
KOT MAHNA SINGH	0152	590	308	282	24.2	32	12	20	-	478	112
RAKH MUDKE KALAN	0151	541	291	250	24.3	42	13	15	4	426	115
RAKH MUDKE KHURD	0153	405	207	198	34.2	31	17	21	5	317	88
ROSSA	0173	4,724	2,580	2,144	24.9	296	138	227	50	4,329	395
*ZAFAR KE PC		12,228	6,371	5,857	37.2	1,200	516	452	147	11,608	620
AFZAL ABAD	0187	1,780	947	833	46.0	185	106	109	45	1,736	44
ATARI AJIT SINGH	0189	827	451	376	63.3	126	80	46	27	827	-
AZAMA BAD	0183	2,595	1,332	1,263	40.6	278	109	94	23	2,259	336
TURK WIND	0182	613	325	288	54.9	94	55	26	10	613	-
ZAFAR KE	0166	6,413	3,316	3,097	27.7	517	166	177	42	6,173	240
*MUSTAFA ABAD QH		67,626	35,358	32,268	31.5	6,182	1,749	2,503	378	65,760	1,866
*BAIDIAN PC		11,631	6,017	5,614	35.1	1,116	392	541	76	11,428	203
BADAR PUR	0037	3,393	1,714	1,679	43.4	348	167	217	46	3,334	59
BAIDIAN	0040	3,310	1,720	1,590	35.8	307	101	140	18	3,194	116
RAI	0039	4,928	2,583	2,345	28.9	461	124	184	12	4,900	28
*CHHATIAN WALA PC		7,280	3,822	3,458	32.9	697	200	323	80	7,004	276
CHHATIAN WALA	0042	6,912	3,619	3,293	32.7	648	181	302	79	6,638	274
THEH JHAROLIAN	0041	368	203	165	36.6	49	19	21	1	366	2
*DAFTUH PC		9,304	4,812	4,492	23.6	568	230	241	26	8,916	388
DAFTUH	0021	9,304	4,812	4,492	23.6	568	230	241	26	8,916	388
*GREEN KOT PC		5,424	2,787	2,637	34.4	531	210	257	34	5,211	213
GREEN KOT	0032	3,810	1,964	1,846	39.6	423	182	213	29	3,766	44
RAKH KATLOI	0033	1,614	823	791	22.3	108	28	44	5	1,445	169
*KATLOI KALAN PC		8,310	4,392	3,918	28.4	787	102	257	21	7,939	371
GADUKE	0046	2,231	1,194	1,037	31.3	231	31	74	1	2,089	142
KATLOI KALAN	0047	6,079	3,198	2,881	27.3	556	71	183	20	5,850	229
*MUSTAFABAD PC		4,814	2,549	2,265	27.9	396	83	128	16	4,681	133
MUSTAFABAD(RURAL PART)	0030	4,814	2,549	2,265	27.9	396	83	128	16	4,681	133
*SARHALI KALAN PC		9,775	5,110	4,665	36.7	992	220	396	88	9,655	120
BHOJA	0038	2,064	1,094	970	45.9	217	37	110	27	2,054	10
KALYAN	0036	1,551	782	769	30.7	131	11	39	7	1,542	9

TABLE 39 - SELECTED POPULATION AND HOUSING STATISTICS OF INDIVIDUAL RURAL LOCALITIES

AGE GROUP		WOMEN (15 - 49 YEARS)		HOUSING CHARACTERISTICS								NAME OF MAUZA / DEH / VILLAGE / SETTLEMENT
				TYPE OF STRUCTURE				HOUSING FACILITIES		AVERAGE HOUSEHOLD SIZE	AREA IN ACRES	
18 YEARS AND ABOVE	21 YEARS AND ABOVE	TOTAL	CURRENTLY MARRIED	TOTAL	PACCA	SEMI-PACCA	KACHA	POTABLE WATER	ELECTRICITY			
13	14	15	16	17	18	19	20	21	22	23	24	1
2,694	2,327	1,138	597	654	513	12	129	268	548	7.1	1968	CLARK ABAD
2,716	2,271	1,150	742	787	626	73	88	43	692	6.7	1459	GHANI KE
532	444	243	158	173	158	-	15	-	167	6.8	576	KOT MOHAMMAD AMIR
1,818	1,523	786	545	621	583	1	37	39	537	5.9	1041	PAIMAR UTAR
5,504	4,557	2,316	1,628	1,551	1,153	139	259	251	1,364	7.4		*MUDKE DHARI WAL PC
5,504	4,557	2,316	1,628	1,551	1,153	139	259	251	1,364	7.4	5203	MUDKE DHARI WAL
3,152	2,657	1,351	961	892	672	20	200	43	694	7.4		*RAKH BUT PC
1,405	1,198	601	406	386	273	5	108	28	292	7.7	1521	BUT
226	191	98	68	60	53	-	7	1	56	7.2	264	CHAK NO 056
1,478	1,230	635	475	429	339	11	79	14	339	7.3	1413	CHAK NO 058
43	38	17	12	17	7	4	6	-	7	5.2	427	RAKH BUT
5,425	4,394	2,153	1,450	1,471	1,060	282	129	369	1,251	7.0		*ROSSA BHAIL PC
1,333	1,122	475	336	350	99	230	21	90	312	6.8	1978	BHAIL
844	664	375	228	229	207	5	17	1	203	7.5	727	CHAK NO 60
303	246	124	82	82	39	-	43	1	73	7.2	704	KOT MAHNA SINGH
275	226	106	71	91	44	39	8	2	77	5.9	497	RAKH MUDKE KALAN
196	155	85	57	61	48	4	9	51	58	6.6	490	RAKH MUDKE KHURD
2,474	1,981	988	676	658	623	4	31	224	528	7.2	1620	ROSSA
5,922	4,973	2,474	1,705	1,696	1,468	7	221	62	1,381	7.2		*ZAFAR KE PC
934	793	389	250	272	261	1	10	1	240	6.5	639	AFZAL ABAD
442	388	178	103	112	97	1	14	46	107	7.4	543	ATARI AJIT SINGH
1,179	985	493	346	335	266	2	67	5	305	7.7	1271	AZAMA BAD
302	261	125	79	96	80	-	16	7	88	6.4	237	TURK WIND
3,065	2,546	1,289	927	881	764	3	114	3	641	7.3	2461	ZAFAR KE
31,732	26,856	13,056	9,305	9,038	6,289	443	2,306	327	7,640	7.5		*MUSTAFA ABAD QH
5,214	4,389	2,195	1,577	1,425	1,096	16	313	82	1,205	8.2		*BAIDIAN PC
1,542	1,307	632	459	395	313	1	81	75	360	8.6	1448	BADAR PUR
1,470	1,248	641	456	427	363	1	63	3	389	7.8	1356	BAIDIAN
2,202	1,834	922	662	603	420	14	169	4	456	8.2	2211	RAI
3,394	2,836	1,395	994	944	662	34	248	8	860	7.7		*CHHATIAN WALA PC
3,193	2,665	1,320	946	889	627	34	228	8	805	7.8	3094	CHHATIAN WALA
201	171	75	48	55	35	-	20	-	55	6.5	970	THEH JHAROLIAN
4,697	4,009	1,906	1,307	1,329	756	281	292	27	938	7.0		*DAFTUH PC
4,697	4,009	1,906	1,307	1,329	756	281	292	27	938	7.0	6188	DAFTUH
2,545	2,132	1,093	745	667	490	23	154	61	581	8.1		*GREEN KOT PC
1,729	1,438	769	526	447	352	18	77	12	384	8.5	1638	GREEN KOT
816	694	324	219	220	138	5	77	49	197	7.3	1087	RAKH KATLOI
3,907	3,309	1,571	1,155	1,159	734	17	408	77	1,000	7.1		*KATLOI KALAN PC
1,073	888	430	305	316	126	9	181	63	272	7.1	1850	GADUKE
2,834	2,421	1,141	850	843	608	8	227	14	728	7.2	2706	KATLOI KALAN
2,249	1,912	911	654	660	500	31	129	40	579	7.3		*MUSTAFABAD PC
2,249	1,912	911	654	660	500	31	129	40	579	7.3	7868	MUSTAFABAD(RURAL PART)
4,585	3,898	1,866	1,379	1,344	1,020	29	295	18	1,144	7.3		*SARHALI KALAN P
914	759	372	291	278	190	4	84	3	262	7.4	1333	BHOJA
669	588	284	225	201	157	1	43	6	199	7.7	694	KALYAN

TABLE 39 - SELECTED POPULATION AND HOUSING STATISTICS OF INDIVIDUAL RURAL LOCALITIES

NAME OF MAUZA / DEH / VILLAGE / SETTLEMENT	HADBAST NUMBER / DEH NUMBER	POPULATION CHARACTERISTICS									
		POPULATION			LITERACY RATIO 10 +	EDUCATIONAL ATTAINMENT				RELIGION	
						PRIMARY BUT BELOW MATRIC		MATRIC & ABOVE			
		BOTH SEXES	MALE	FEMALE	(%)	MALE	FEMALE	MALE	FEMALE	MUSLIM	OTHERS
1	2	3	4	5	6	7	8	9	10	11	12
SARHALI KALAN	0035	6,160	3,234	2,926	35.3	644	172	247	54	6,059	101
*SARHALI KHURD PC		4,155	2,193	1,962	33.8	422	209	166	26	4,060	95
IBRAHIM ABAD	0034	1,296	697	599	36.4	163	92	65	12	1,260	36
SARHALI KHURD	0031	2,859	1,496	1,363	32.5	259	117	101	14	2,800	59
*WEGAL PC		6,933	3,676	3,257	29.8	673	103	194	11	6,866	67
LEAL	0043	1,549	827	722	37.7	178	26	59	1	1,549	-
THEH PANNUN	0045	887	459	428	33.2	123	9	27	-	887	-
WEGAL	0044	4,497	2,390	2,107	26.4	372	68	108	10	4,430	67
*RAJA JANG QH		92,579	48,099	44,480	32.2	7,922	3,182	3,915	909	85,789	6,790
*KHARA PC		11,629	5,960	5,669	30.7	886	394	508	203	10,269	1,360
KHARA	0026	11,629	5,960	5,669	30.7	886	394	508	203	10,269	1,360
*LAKHANKE PC		14,204	7,454	6,750	32.8	1,190	551	585	102	12,842	1,362
LAKHNE KE	0029	7,893	4,144	3,749	29.8	657	276	260	38	7,288	605
THEH BHALLO	0027	2,698	1,439	1,259	28.6	202	79	109	18	2,397	301
THEH WADANA	0028	3,613	1,871	1,742	42.4	331	196	216	46	3,157	456
*MATTA PC		12,893	6,665	6,228	33.9	1,194	425	675	123	12,493	400
JAUNE KE	0005	2,342	1,207	1,135	43.6	300	73	160	23	2,338	4
KALU KHARA	0004	2,797	1,436	1,361	35.1	294	109	127	27	2,696	101
MATTA	0002	7,754	4,022	3,732	30.7	600	243	388	73	7,459	295
*MIR MUHAMMAD PC		6,776	3,541	3,235	26.6	456	179	225	64	6,627	149
MIR MUHAMMAD	0019	6,776	3,541	3,235	26.6	456	179	225	64	6,627	149
*RAJA JANG (RURAL) PC		15,839	8,203	7,636	31.3	1,376	435	630	78	15,359	480
RAJA JANG (RURAL PART)	0001	15,839	8,203	7,636	31.3	1,376	435	630	78	15,359	480
*RAM THAIMAN PC		10,094	5,309	4,785	29.0	849	292	314	66	9,465	629
KAHNA SINGH WALA	0008	667	352	315	30.6	67	17	15	1	533	134
MALHUKE	0009	2,048	1,082	966	26.0	184	78	62	13	1,785	263
RAM THAIMAN	0006	3,385	1,785	1,600	36.4	308	119	144	38	3,318	67
SHERU KANA	0003	901	467	434	26.5	54	16	16	4	888	13
THEH RUSA	0007	1,711	911	800	23.9	135	26	46	6	1,631	80
THEH SAHARAN	0011	1,382	712	670	22.4	101	36	31	4	1,310	72
*RAO KHAN WALA PC		14,994	7,822	7,172	40.1	1,489	769	746	239	12,794	2,200
ATAULLAH PUR	0012	928	476	452	35.7	81	44	34	9	860	68
BUNGA GANDA SINGHWALA	0014	1,846	968	878	37.7	175	62	45	5	1,574	272
ISHARI SINGH WALA	0015	707	342	365	40.5	82	50	35	1	547	160
KOT ANUP SINGH	0017	1,595	845	750	39.2	159	68	65	25	1,329	266
QADIRABAD	0016	164	81	83	30.7	12	6	10	-	164	-
RAO KHAN WALA	0018	9,428	4,937	4,491	40.9	932	518	532	191	8,004	1,424
SHAHAB PURA	0013	326	173	153	51.5	48	21	25	8	316	10
*SATTOKI PC		6,150	3,145	3,005	25.2	482	137	232	34	5,940	210
SATTOKI	0020	6,150	3,145	3,005	25.2	482	137	232	34	5,940	210
*USMAN WALA QH		86,172	44,834	41,338	32.6	7,523	3,099	3,187	874	83,892	2,280
*DHINKE PC		4,596	2,409	2,187	25.1	321	85	111	15	4,560	36
DHINKE	0375	197	109	88	28.6	12	4	5	1	197	-
GAITI DHANIKE	0374	26	16	10	5.0	1	-	-	-	26	-
GANDANWALA	0371	135	73	62	15.0	8	2	1	-	135	-

TABLE 39 - SELECTED POPULATION AND HOUSING STATISTICS OF INDIVIDUAL RURAL LOCALITIES

AGE GROUP		WOMEN (15 - 49 YEARS)		HOUSING CHARACTERISTICS								NAME OF MAUZA / DEH / VILLAGE / SETTLEMENT
				TYPE OF STRUCTURE				HOUSING FACILITIES		AVERAGE HOUSEHOLD SIZE	AREA IN ACRES	
18 YEARS AND ABOVE	21 YEARS AND ABOVE	TOTAL	CURRENTLY MARRIED	TOTAL	PACCA	SEMI-PACCA	KACHA	POTABLE WATER	ELECTRICITY			
13	14	15	16	17	18	19	20	21	22	23	24	1
3,002	2,551	1,210	863	865	673	24	168	9	683	7.1	2650	SARHALI KALAN
1,951	1,714	796	559	593	490	2	101	1	535	7.0		*SARHALI KHURD PC
653	572	271	184	196	140	-	56	-	177	6.6	1448	IBRAHIM ABAD
1,298	1,142	525	375	397	350	2	45	1	358	7.2	1526	SARHALI KHURD
3,190	2,657	1,323	935	917	541	10	366	13	798	7.5		*WEGAL PC
675	551	294	227	185	129	2	54	11	151	8.4	639	LEAL
420	342	177	105	115	58	-	57	1	112	7.5	515	THEH PANNUN
2,095	1,764	852	603	617	354	8	255	1	535	7.3	2659	WEGAL
45,389	38,677	18,718	12,713	13,113	10,690	310	2,113	1,276	10,391	7.1		*RAJA JANG QH
5,626	4,860	2,368	1,539	1,433	1,260	26	147	240	1,285	8.0		*KHARA PC
5,626	4,860	2,368	1,539	1,433	1,260	26	147	240	1,285	8.0	4172	KHARA
6,851	5,880	2,834	1,981	1,851	1,426	23	402	297	1,305	7.7		*LAKHANKE PC
3,865	3,291	1,609	1,156	1,107	816	13	278	11	645	7.1	2706	LAKHNE KE
1,250	1,069	522	349	323	275	8	40	109	260	8.4	592	THEH BHALLO
1,736	1,520	703	476	421	335	2	84	177	400	8.6	885	THEH WADANA
6,169	5,331	2,591	1,782	1,792	1,388	42	362	125	1,360	7.2		*MATTA PC
1,143	994	464	330	313	256	5	52	20	281	7.5	1053	JAUNE KE
1,246	1,063	553	370	354	245	32	77	14	294	7.9	1187	KALU KHARA
3,780	3,274	1,574	1,082	1,125	887	5	233	91	785	6.9	3888	MATTA
3,546	3,004	1,398	932	1,096	933	37	126	15	726	6.2		*MIR MUHAMMAD PC
3,546	3,004	1,398	932	1,096	933	37	126	15	726	6.2	4743	MIR MUHAMMAD
7,437	6,298	3,135	2,246	2,267	1,814	87	366	104	1,893	7.0		*RAJA JANG (RURAL) PC
7,437	6,298	3,135	2,246	2,267	1,814	87	366	104	1,893	7.0	10869	RAJA JANG (RURAL PART)
5,002	4,183	2,000	1,386	1,427	970	49	408	259	1,140	7.1		*RAM THAIMAN PC
339	256	121	81	93	26	-	67	-	68	7.2	793	KAHNA SINGH WALA
1,052	900	423	288	289	212	-	77	-	251	7.1	829	MALHUKE
1,649	1,412	658	460	485	350	40	95	256	408	7.0	1393	RAM THAIMAN
441	355	183	131	130	82	2	46	-	111	6.9	759	SHERU KANA
807	657	338	238	231	134	6	91	3	133	7.4	634	THEH RUSA
714	603	277	188	199	166	1	32	-	169	6.9	676	THEH SAHARAN
7,403	6,318	3,112	2,044	2,228	1,978	19	231	214	1,954	6.7		*RAO KHAN WALA PC
451	383	189	127	141	117	-	24	2	133	6.6	680	ATAULLAH PUR
832	699	369	267	251	218	1	32	12	228	7.4	384	BUNGA GANDA SINGHWALA
336	295	139	92	101	83	-	18	33	86	7.0	354	ISHARI SINGH WALA
789	665	320	211	211	189	4	18	55	187	7.6	683	KOT ANUP SINGH
73	61	28	19	22	13	2	7	-	21	7.5	100	QADIRABAD
4,744	4,060	1,996	1,288	1,457	1,328	12	117	109	1,254	6.5	3668	RAO KHAN WALA
178	155	71	40	45	30	-	15	3	45	7.2	191	SHAHAB PURA
3,355	2,803	1,280	803	1,019	921	27	71	22	728	6.0		*SATTOKI PC
3,355	2,803	1,280	803	1,019	921	27	71	22	728	6.0	4259	SATTOKI
43,126	36,417	17,841	11,750	12,763	6,014	536	6,213	1,399	8,701	6.7		*USMAN WALA QH
2,390	2,020	935	612	705	154	19	532	7	445	6.5		*DHINKE PC
82	70	35	27	31	2	1	28	-	12	6.4	1611	DHINKE
18	18	3	3	5	1	3	1	-	-	5.2	465	GAITI DHANIKE
75	57	28	16	25	10	3	12	-	16	5.4	872	GANDANWALA

TABLE 39 - SELECTED POPULATION AND HOUSING STATISTICS OF INDIVIDUAL RURAL LOCALITIES

NAME OF MAUZA / DEH / VILLAGE / SETTLEMENT	HADBAST NUMBER / DEH NUMBER	POPULATION CHARACTERISTICS									
		POPULATION			LITERACY RATIO 10 +	EDUCATIONAL ATTAINMENT				RELIGION	
						PRIMARY BUT BELOW MATRIC		MATRIC & ABOVE			
		BOTH SEXES	MALE	FEMALE	(%)	MALE	FEMALE	MALE	FEMALE	MUSLIM	OTHERS
1	2	3	4	5	6	7	8	9	10	11	12
HARDO SHEIKH SAEED	0357	1,582	818	764	26.2	98	23	38	7	1,576	6
KHILJI JAGIR	0355	944	487	457	11.7	49	3	15	-	915	29
RAJO WAL NAU AND RATHOR	376/377	1,535	806	729	34.1	147	51	52	7	1,534	1
TATRI KI	0370	177	100	77	12.9	6	2	-	-	177	-
*DHOLAN PC		15,176	7,961	7,215	41.1	1,679	724	728	190	14,840	336
DHOLAN	0325	10,475	5,506	4,969	41.9	1,184	534	494	137	10,176	299
KHURAM	0358	1,184	621	563	39.6	125	63	67	24	1,167	17
NAINWAL JAGIR	0326	3,517	1,834	1,683	39.0	370	127	167	29	3,497	20
*DOBURJI PC		4,652	2,406	2,246	14.8	234	28	82	5	4,523	129
BAQIR KE	0359	2,661	1,346	1,315	16.0	151	15	48	3	2,532	129
DO BURJI	0363	394	224	170	3.5	3	-	2	-	394	-
JODH SINGH WALA	0361	1,554	814	740	14.7	77	11	31	2	1,554	-
TATRA WASAL	0364	43	22	21	42.3	3	2	1	-	43	-
*GANJA KALAN PC		3,847	2,020	1,827	26.4	335	95	89	19	3,846	1
GANJA KALAN	0385	446	234	212	23.3	31	12	8	2	446	-
GANJA KHURD	0384	261	140	121	12.0	18	3	1	-	261	-
MAMUN KE ASHRAF	0386	-	-	-	-	-	-	-	-	-	-
MANGAL SINGH WALA	0381	273	149	124	24.5	28	7	4	-	273	-
MATTAR	0387	70	35	35	12.8	2	3	-	-	70	-
MOHKE WALA	0380	209	106	103	38.6	24	11	12	6	209	-
PIR AHMAD WALA	0383	-	-	-	-	-	-	-	-	-	-
TATARA KAMALWALA	0382	2,588	1,356	1,232	27.9	232	59	64	11	2,587	1
*GOHAR JAGIR PC		16,171	8,370	7,801	38.6	1,606	794	660	247	15,804	367
BAGH ALI WALA	0346	615	315	300	44.2	74	30	12	11	615	-
BHAG SINGH WALA	0345	965	512	453	36.2	89	37	30	13	965	-
GOHAR JAGIR	0350	3,917	2,032	1,885	34.0	339	173	155	42	3,892	25
JUHD WALA	0356	1,206	617	589	15.5	84	7	16	2	1,201	5
LUNGI ANA	0379	233	116	117	25.5	27	6	2	-	233	-
MAHALAM	0352	408	209	199	35.3	45	22	10	1	408	-
NUR PUR DOGRAN	0353	635	316	319	19.1	35	3	17	4	613	22
SHEIKH PURA	0378	837	435	402	14.8	67	8	7	-	836	1
THEH KAMAL	0354	296	158	138	47.1	37	20	8	4	296	-
USMAN WALA	0344	7,059	3,660	3,399	49.9	809	488	403	170	6,745	314
*JALLO KE PC		1,725	867	858	18.5	106	32	30	3	1,713	12
ATAR SINGH WALA	0362	692	342	350	19.5	54	19	15	-	692	-
BETU JAGIR	0367	73	44	29	38.9	3	-	-	-	73	-
DHALA HITHAR	0372	108	46	62	30.6	8	3	3	3	107	1
DONA JALLOKE	0365	38	24	14	15.2	2	-	1	-	38	-
JALLOKE	0368	729	370	359	13.7	33	10	9	-	718	11
MABOO WALA	0373	6	4	2	-	-	-	-	-	6	-
PIRA KANA	0366	44	25	19	36.4	6	-	2	-	44	-
SALI KE	0369	35	12	23	-	-	-	-	-	35	-
*KACHA PACCA PC		11,993	6,314	5,679	32.5	1,024	445	505	107	11,279	714
JAGU WALA	0360	1,998	1,054	944	19.9	123	38	49	7	1,838	160
KACHA PACCA	0327	4,626	2,449	2,177	47.8	506	295	311	93	4,361	265

TABLE 39 - SELECTED POPULATION AND HOUSING STATISTICS OF INDIVIDUAL RURAL LOCALITIES

AGE GROUP		WOMEN (15 - 49 YEARS)		HOUSING CHARACTERISTICS								
				TYPE OF STRUCTURE				HOUSING FACILITIES		AVERAGE	AREA	NAME OF MAUZA / DEH / VILLAGE / SETTLEMENT
18 YEARS AND ABOVE	21 YEARS AND ABOVE	TOTAL	CURRENTLY MARRIED	TOTAL	PACCA	SEMI-PACCA	KACHA	POTABLE WATER	ELECTRICITY	HOUSEHOLD SIZE	IN ACRES	
13	14	15	16	17	18	19	20	21	22	23	24	1
816	687	324	210	241	53	5	183	6	169	6.6	1110	HARDO SHEIKH SAEED
507	409	194	132	126	12	6	108	-	39	7.5	744	KHILJI JAGIR
803	709	312	203	250	69	1	180	1	199	6.1	1086	RAJO WAL NAU AND RATHOR
89	70	39	21	27	7	-	20	-	10	6.6	318	TATRI KI
7,514	6,363	3,050	2,070	2,127	1,385	53	689	623	1,672	7.1		*DHOLAN PC
5,335	4,515	2,125	1,429	1,460	1,017	25	418	618	1,150	7.1	2880	DHOLAN
596	508	243	156	155	82	-	73	-	142	7.6	803	KHURAM
1,583	1,340	682	485	512	286	28	198	5	380	6.9	1819	NAINWAL JAGIR
2,361	1,998	974	614	676	140	28	508	3	117	6.9		*DOBURJI PC
1,343	1,143	541	341	365	92	23	250	2	87	7.3	2491	BAQIR KE
181	160	72	52	69	2	2	65	-	-	5.7	2770	DO BURJI
821	679	355	215	237	46	3	188	1	30	6.6	1364	JODH SINGH WALA
16	16	6	6	5	-	-	5	-	-	8.6	232	TATRA WASAL
1,908	1,610	794	511	616	202	39	375	28	395	6.2		*GANJA KALAN PC
220	184	96	63	73	16	9	48	10	34	6.1	1470	GANJA KALAN
130	107	56	41	44	23	4	17	9	29	5.9	820	GANJA KHURD
-	-	-	-	-	-	-	-	-	-	-	507	MAMUN KE ASHRAF
134	117	59	35	50	8	-	42	4	37	5.5	225	MANGAL SINGH WALA
37	31	15	11	16	9	-	7	-	7	4.4	1047	MATTAR
124	104	54	33	34	15	-	19	-	26	6.1	285	MOHKE WALA
-	-	-	-	-	-	-	-	-	-	-	33	PIR AHMAD WALA
1,263	1,067	514	328	399	131	26	242	5	262	6.5	493	TATARA KAMALWALA
8,254	7,071	3,460	2,282	2,410	1,250	104	1,056	268	1,783	6.7		*GOHAR JAGIR PC
326	279	142	89	82	25	-	57	-	74	7.5	342	BAGH ALI WALA
486	419	202	141	156	69	11	76	3	123	6.2	258	BHAG SINGH WALA
2,038	1,739	808	541	616	309	31	276	38	392	6.4	1707	GOHAR JAGIR
656	545	279	162	186	64	9	113	-	54	6.5	679	JUHD WALA
109	94	44	32	39	1	-	38	-	23	6.0	205	LUNGI ANA
200	178	89	62	66	39	-	27	-	57	6.2	229	MAHALAM
351	290	151	93	93	18	2	73	4	14	6.8	595	NUR PUR DOGRAN
429	364	174	122	118	52	-	66	-	84	7.1	512	SHEIKH PURA
150	129	67	39	53	17	-	36	-	30	5.6	236	THEH KAMAL
3,509	3,034	1,504	1,001	1,001	656	51	294	223	932	7.1	735	USMAN WALA
904	764	361	223	273	13	9	251	18	79	6.3		*JALLO KE PC
367	308	151	94	104	7	-	97	1	76	6.7	764	ATAR SINGH WALA
30	25	10	7	13	-	-	13	10	-	5.6	1005	BETU JAGIR
56	48	23	15	14	2	4	8	-	2	7.7	597	DHALA HITHAR
23	19	4	4	9	2	-	7	-	-	4.2	491	DONA JALLOKE
377	319	153	90	118	2	4	112	1	1	6.2	2257	JALLOKE
5	4	1	1	3	-	1	2	-	-	2.0	83	MABOO WALA
27	24	10	8	6	-	-	6	6	-	7.3	84	PIRA KANA
19	17	9	4	6	-	-	6	-	-	5.8	1232	SALI KE
5,851	4,933	2,421	1,585	1,818	941	67	810	104	1,370	6.6		*KACHA PACCA PC
1,006	860	411	264	339	68	20	251	12	218	5.9	1580	JAGU WALA
2,205	1,891	920	621	694	420	29	245	53	642	6.7	1518	KACHA PACCA

TABLE 39 - SELECTED POPULATION AND HOUSING STATISTICS OF INDIVIDUAL RURAL LOCALITIES

NAME OF MAUZA / DEH / VILLAGE / SETTLEMENT	HADBAST NUMBER / DEH NUMBER	POPULATION CHARACTERISTICS									
		POPULATION			LITERACY RATIO 10 +	EDUCATIONAL ATTAINMENT				RELIGION	
						PRIMARY BUT BELOW MATRIC		MATRIC & ABOVE			
		BOTH SEXES	MALE	FEMALE	(%)	MALE	FEMALE	MALE	FEMALE	MUSLIM	OTHERS
1	2	3	4	5	6	7	8	9	10	11	12
SHER KOT	0324	1,305	679	626	36.4	143	37	54	2	1,179	126
VIRAM	0323	4,064	2,132	1,932	19.6	252	75	91	5	3,901	163
*NAJABAT PC		4,349	2,263	2,086	22.1	272	72	87	11	4,306	43
DUNA SADAR	0393	-	-	-	-	-	-	-	-	-	-
NAJABAT	0402	3,706	1,928	1,778	21.6	221	62	76	9	3,665	41
NATHAL KE	0404	11	8	3	11.1	1	-	-	-	11	-
SADAR	0394	632	327	305	25.2	50	10	11	2	630	2
*PIAL KALAN PC		21,813	11,225	10,588	33.4	1,823	794	867	273	21,208	605
DHING SHAH	0330	7,610	3,953	3,657	27.5	581	216	221	61	7,156	454
PIAL KALAN	0343	12,637	6,457	6,180	36.2	1,079	502	607	203	12,492	145
PIAL KHURD	0351	1,566	815	751	38.3	163	76	39	9	1,560	6
*SANDA KHAN WALA PC		1,850	999	851	19.3	123	30	28	4	1,813	37
BOGHE KE	0392	5	5	-	20.0	-	-	1	-	5	-
BUDH SINGH WALA	0396	361	190	171	13.0	18	4	5	1	361	-
MA BRAH	0391	27	15	12	19.0	-	-	1	-	27	-
MAHTAMAN WALA	0390	25	16	9	16.7	2	-	1	-	24	1
MAMUN KE KHIZRA	0388	174	98	76	5.6	5	-	1	-	154	20
MAMUN KE MAHMUD	0389	164	98	66	19.5	18	-	3	-	148	16
RANGE WALA	0397	973	512	461	24.6	74	26	16	3	973	-
SANDA KHAN WAH	0398	9	6	3	57.1	3	-	-	-	9	-
SIDO WALA	0395	112	59	53	6.8	3	-	-	-	112	-
*PATTOKI TEHSIL		519,162	274,210	244,952	33.6	47,544	17,396	19,419	3,909	497,539	21,623
*HALLA QH		114,195	59,400	54,795	32.4	10,274	3,379	3,884	758	111,349	2,846
*ALPA KALAN PC		6,176	3,206	2,970	26.9	599	116	176	10	6,174	2
ALPA KALAN	0044	3,465	1,801	1,664	29.9	359	72	102	8	3,465	-
ALPA SADHARI	0046	900	467	433	20.1	69	25	29	1	900	-
BUNGI LALU	0045	623	330	293	33.5	83	8	20	-	623	-
DHINGRIAN WALA	0047	755	390	365	24.3	71	9	23	-	753	2
MANDHALI	0048	329	161	168	14.0	13	2	1	1	329	-
QILA NOHAD SINGH	0043	104	57	47	7.5	4	-	1	-	104	-
*CHAK NO 027(DHOLAN GANGA) PC		12,756	6,596	6,160	32.5	1,113	442	427	72	12,299	457
CHAK NO 025 (KHOKAR)	0065	3,685	1,921	1,764	34.3	325	150	156	22	3,545	140
CHAK NO 026 (KHAI)	0063	2,995	1,554	1,441	27.4	243	69	66	12	2,932	63
CHAK NO 027(DHOLAN GANGA)	0064	3,157	1,598	1,559	40.4	308	166	136	30	2,938	219
CHAK NO 069(SAR KOT)	0062	2,919	1,523	1,396	27.0	237	57	69	8	2,884	35
*CHAK NO 044 TARA GARH PC		14,393	7,412	6,981	34.2	1,299	544	555	180	13,362	1,031
CHAK NO 041 KHUDDIAN	0103	4,426	2,290	2,136	36.4	469	172	198	49	4,218	208
CHAK NO 043 (KACHA PACCA)	0102	4,433	2,276	2,157	41.3	409	233	195	98	4,111	322
CHAK NO 044 (TARA GARH)	0104	5,534	2,846	2,688	26.6	421	139	162	33	5,033	501
*CHAK NO 045 (PADHANA) PC		14,512	7,529	6,983	41.9	1,611	596	619	136	14,398	114
CHAK NO 045(PADHANA)	0053	6,153	3,113	3,040	41.0	615	294	295	98	6,115	38
CHAK NO 046(BALAIR)	0052	3,928	2,066	1,862	40.4	463	135	148	18	3,926	2
CHAK NO 047(BHASIN)	0054	3,617	1,913	1,704	48.5	476	152	157	18	3,543	74
RAKH HALLAH	0051	814	437	377	25.6	57	15	19	2	814	-
*CHAK NO 048(LAKHO DHAIR) PC		7,766	3,999	3,767	29.6	625	178	263	46	7,640	126

TABLE 39 - SELECTED POPULATION AND HOUSING STATISTICS OF INDIVIDUAL RURAL LOCALITIES

AGE GROUP		WOMEN (15 - 49 YEARS)		HOUSING CHARACTERISTICS								
				TYPE OF STRUCTURE				HOUSING FACILITIES		AVERAGE HOUSEHOLD SIZE	AREA IN ACRES	NAME OF MAUZA / DEH / VILLAGE / SETTLEMENT
18 YEARS AND ABOVE	21 YEARS AND ABOVE	TOTAL	CURRENTLY MARRIED	TOTAL	PACCA	SEMI-PACCA	KACHA	POTABLE WATER	ELECTRICITY			
13	14	15	16	17	18	19	20	21	22	23	24	1
639	532	259	167	190	127	1	62	3	169	6.9	529	SHER KOT
2,001	1,650	831	533	595	326	17	252	36	341	6.8	1749	VIRAM
2,284	1,892	932	576	653	109	49	495	152	394	6.7		*NAJABAT PC
-	-	-	-	-	-	-	-	-	-	-	366	DUNA SADAR
1,935	1,594	801	482	567	94	34	439	151	349	6.5	3196	NAJABAT
7	7	2	2	3	-	-	3	-	-	3.7	1600	NATHAL KE
342	291	129	92	83	15	15	53	1	45	7.6	2114	SADAR
10,699	8,963	4,544	3,023	3,184	1,752	135	1,297	195	2,233	6.9		*PIAL KALAN PC
3,585	2,989	1,541	1,030	1,073	595	71	407	22	832	7.1	2271	DHING SHAH
6,384	5,371	2,674	1,771	1,899	1,060	55	784	135	1,300	6.7	2793	PIAL KALAN
730	603	329	222	212	97	9	106	38	101	7.4	458	PIAL KHURD
961	803	370	254	301	68	33	200	1	213	6.1		*SANDA KHAN WALA PC
5	5	-	-	2	1	-	1	-	2	2.5	589	BOGHE KE
183	150	72	49	59	6	5	48	-	53	6.1	401	BUDH SINGH WALA
17	15	6	5	5	1	1	3	-	5	5.4	579	MA BRAH
15	12	5	3	6	2	3	1	1	5	4.2	327	MAHTAMAN WALA
81	70	31	22	29	15	-	14	-	17	6.0	412	MAMUN KE KHIZRA
89	75	27	21	32	24	1	7	-	29	5.1	1103	MAMUN KE MAHMUD
517	431	207	137	155	18	17	120	-	93	6.3	668	RANGE WALA
4	2	1	1	1	-	-	1	-	-	9.0	373	SANDA KHAN WAH
50	43	21	16	12	1	6	5	-	9	9.3	343	SIDO WALA
258,784	217,209	104,794	70,800	73,346	52,046	3,145	18,155	10,185	57,314	7.1		*PATTOKI TEHSIL
57,217	48,165	23,436	15,538	16,079	9,253	939	5,887	1,287	11,671	7.1		*HALLA QH
3,253	2,671	1,327	830	959	393	69	497	35	704	6.4		*ALPA KALAN PC
1,779	1,475	724	462	534	231	18	285	24	373	6.5	2835	ALPA KALAN
472	370	201	121	132	52	1	79	1	114	6.8	1021	ALPA SADHARI
335	283	127	93	100	59	-	41	1	66	6.2	788	BUNGI LALU
445	366	182	95	116	50	24	42	7	105	6.5	549	DHINGRIAN WALA
173	134	69	44	61	1	26	34	2	46	5.4	368	MANDHALI
49	43	24	15	16	-	-	16	-	-	6.5	1763	QILA NOHAD SINGH
6,615	5,544	2,664	1,715	1,859	1,212	8	639	57	1,331	6.9		*CHAK NO 027(DHOLAN GANGA) PC
1,950	1,671	750	526	610	411	1	198	22	427	6.0	1606	CHAK NO 025 (KHOKAR)
1,504	1,266	621	409	428	257	5	166	2	283	7.0	1526	CHAK NO 026 (KHAI)
1,627	1,397	714	431	482	380	-	102	1	373	6.5	1451	CHAK NO 027(DHOLAN GANGA)
1,534	1,210	579	349	339	164	2	173	32	248	8.6	1353	CHAK NO 069(SAR KOT)
7,165	6,080	2,977	2,001	1,878	967	396	515	86	1,444	7.7		*CHAK NO 044 TARA GARH PC
2,175	1,882	886	601	622	258	204	160	33	352	7.1	1341	CHAK NO 041 KHUDDIAN
2,290	1,939	951	638	579	373	61	145	45	560	7.7	1667	CHAK NO 043 (KACHA PACCA)
2,700	2,259	1,140	762	677	336	131	210	8	532	8.2	1620	CHAK NO 044 (TARA GARH)
6,796	5,656	2,883	1,945	1,886	1,195	45	646	271	1,283	7.7		*CHAK NO 045 (PADHANA) PC
2,871	2,378	1,271	823	779	482	40	257	232	600	7.9	2186	CHAK NO 045(PADHANA)
1,859	1,583	765	543	527	328	4	195	36	303	7.5	1638	CHAK NO 046(BALAIR)
1,655	1,347	678	461	444	329	1	114	3	333	8.1	1220	CHAK NO 047(BHASIN)
411	348	169	118	136	56	-	80	-	47	6.0	682	RAKH HALLAH
3,875	3,284	1,602	1,035	1,092	588	87	417	140	895	7.1		*CHAK NO 048(LAKHO DHAIR) PC

TABLE 39 - SELECTED POPULATION AND HOUSING STATISTICS OF INDIVIDUAL RURAL LOCALITIES

NAME OF MAUZA / DEH / VILLAGE / SETTLEMENT	HADBAST NUMBER / DEH NUMBER	POPULATION CHARACTERISTICS									
		POPULATION			LITERACY RATIO 10 +	EDUCATIONAL ATTAINMENT				RELIGION	
						PRIMARY BUT BELOW MATRIC		MATRIC & ABOVE			
		BOTH SEXES	MALE	FEMALE	(%)	MALE	FEMALE	MALE	FEMALE	MUSLIM	OTHERS
1	2	3	4	5	6	7	8	9	10	11	12
CHAK NO 048 LAKHO DHAIR	0055	3,332	1,715	1,617	32.0	289	96	112	24	3,326	6
CHAK NO 049 CHALA	0057	1,183	628	555	29.5	80	19	28	2	1,183	-
CHAK NO 050 SIR SINGH	0060	1,911	988	923	35.1	202	53	93	8	1,791	120
CHAK NO 053(SIR SINGH KALAN)	0061	1,340	668	672	14.9	54	10	30	12	1,340	-
*HALLA PC		7,393	3,913	3,480	27.4	566	218	222	47	7,265	128
BUNGHI (BUNGHI)	0049	1,946	1,113	833	15.9	97	15	28	2	1,937	9
HALLA	0050	5,447	2,800	2,647	31.1	469	203	194	45	5,328	119
*HANJRAI KALAN PC		16,630	8,677	7,953	31.6	1,560	332	545	72	16,443	187
HANJRAI KALAN	0066	16,630	8,677	7,953	31.6	1,560	332	545	72	16,443	187
*MEGHA PC		9,181	4,788	4,393	23.3	676	180	174	37	9,171	10
MEGHA	0058	3,851	2,007	1,844	24.2	262	67	90	18	3,848	3
SIDDO NAU (CHAK NO 51)	0059	1,049	549	500	25.0	71	27	15	2	1,049	-
WANDAR	0056	4,281	2,232	2,049	22.1	343	86	69	17	4,274	7
*SHEIKHAM PC		16,717	8,749	7,968	36.7	1,574	577	661	117	16,132	585
JAGO WALA (CHAK NO 40)	0100	5,504	2,846	2,658	43.7	628	244	244	52	5,340	164
NIAZBEG GOPI RAI (CHAK NO 42)	0067	2,218	1,190	1,028	34.2	229	80	100	15	2,174	44
SHEIKHAM	0101	8,995	4,713	4,282	33.0	717	253	317	50	8,618	377
*VAITRAR PC		8,671	4,531	4,140	28.4	651	196	242	41	8,465	206
CHAK 038(JANGLIAN WALA)	0070	2,258	1,180	1,078	16.9	126	15	31	5	2,224	34
CHAK 039(AWAN)	0068	3,122	1,653	1,469	30.1	204	94	101	10	2,950	172
VAITRAR	0069	3,291	1,698	1,593	34.9	321	87	110	26	3,291	-
*PATTOKI QH		120,541	63,175	57,366	40.0	12,347	5,358	5,526	1,493	115,259	5,282
*CHAK NO 003(MAZID THEH) PC		23,894	12,383	11,511	44.0	2,664	1,232	1,273	352	22,782	1,112
CHAK NO 003(MAZID THEH)	0092	7,912	4,161	3,751	38.1	886	314	302	58	7,546	366
CHAK NO 007(KATHI WALA)	0085	9,034	4,647	4,387	40.0	933	375	403	76	8,430	604
CHAK NO 009(SAID WALA)	0084	6,948	3,575	3,373	55.3	845	543	568	218	6,806	142
*CHAK NO 023(BHUPE WALA) PC		16,509	8,788	7,721	39.2	1,675	657	695	169	16,147	362
CHAK NO 021(SARESAS NAU)	0072	1,634	854	780	50.2	192	107	104	34	1,491	143
CHAK NO 022(RUKAN PUR)	0073	2,626	1,373	1,253	37.0	257	104	99	21	2,555	71
CHAK NO 023(BHUPE WALA)	0074	4,629	2,556	2,073	47.5	581	228	250	85	4,567	62
CHAK NO 024(JAMSHIR NAU)	0071	3,994	2,064	1,930	36.0	372	116	154	12	3,951	43
CHAK NO 029(GAGGA NAU)	0075	3,626	1,941	1,685	28.3	273	102	88	17	3,583	43
*CHAK NO 034 PC		7,381	3,947	3,434	40.0	758	302	385	98	6,615	766
CHAK NO 034	0099	5,553	2,844	2,709	38.7	557	239	213	38	5,404	149
CHAK NO 068(RAKH NAROKE MAJAH)	0110	1,828	1,103	725	43.5	201	63	172	60	1,211	617
*CHAK NO 037 PC		10,019	5,188	4,831	33.6	862	309	349	68	9,043	976
CHAK 036(JHADU)	0097	1,708	880	828	36.1	147	73	72	27	1,363	345
CHAK 037(BAIWAL LUBANE WALA)	0094	4,350	2,251	2,099	34.8	378	110	158	21	3,734	616
PATTOKI KOHNA	0096	3,961	2,057	1,904	31.1	337	126	119	20	3,946	15
*CHAKOKI PC		12,340	6,536	5,804	35.6	1,178	422	499	80	11,807	533
AHLO WAL	0117	3,958	2,117	1,841	36.3	424	149	177	32	3,845	113
CHAK NO 028(GHWRIALA VALTOHA)	0120	3,705	1,950	1,755	34.2	343	155	137	14	3,528	177
CHAKOKI	0118	4,566	2,409	2,157	37.0	408	117	185	34	4,323	243
RAKH THEH SAIJ	0119	111	60	51	9.1	3	1	-	-	111	-
*MANDI PATTOKI PC		6,032	3,131	2,901	48.6	730	420	365	117	5,651	381

TABLE 39 - SELECTED POPULATION AND HOUSING STATISTICS OF INDIVIDUAL RURAL LOCALITIES

AGE GROUP		WOMEN (15 - 49 YEARS)		HOUSING CHARACTERISTICS								
				TYPE OF STRUCTURE				HOUSING FACILITIES		AVERAGE HOUSEHOLD SIZE	AREA IN ACRES	NAME OF MAUZA / DEH / VILLAGE / SETTLEMENT
18 YEARS AND ABOVE	21 YEARS AND ABOVE	TOTAL	CURRENTLY MARRIED	TOTAL	PACCA	SEMI-PACCA	KACHA	POTABLE WATER	ELECTRICITY			
13	14	15	16	17	18	19	20	21	22	23	24	1
1,735	1,471	717	448	471	293	54	124	48	382	7.1	2257	CHAK NO 048 LAKHO DHAIR
595	514	242	168	172	81	21	70	3	121	6.9	1084	CHAK NO 049 CHALA
916	775	362	238	257	136	-	121	78	219	7.4	1061	CHAK NO 050 SIR SINGH
629	524	281	181	192	78	12	102	11	173	7.0	1284	CHAK NO 053(SIR SINGH KALAN)
3,856	3,277	1,499	1,055	994	577	34	383	111	541	7.3		*HALLA PC
937	789	354	262	220	58	18	144	32	126	8.8	798	BUNGHI (BUNGHI)
2,919	2,488	1,145	793	774	519	16	239	79	415	6.9	3960	HALLA
7,986	6,761	3,309	2,234	2,448	1,216	109	1,123	250	1,947	6.8		*HANJRAI KALAN PC
7,986	6,761	3,309	2,234	2,448	1,216	109	1,123	250	1,947	6.8	7139	HANJRAI KALAN
4,883	4,088	1,967	1,316	1,437	538	54	845	46	764	6.4		*MEGHA PC
2,095	1,772	849	537	580	169	46	365	11	214	6.6	2573	MEGHA
505	416	221	165	172	75	5	92	1	87	6.1	580	SIDDO NAU (CHAK NO 51)
2,283	1,900	897	614	685	294	3	388	34	463	6.2	2140	WANDAR
8,241	6,968	3,391	2,252	2,278	1,624	94	560	153	1,883	7.3		*SHEIKHAM PC
2,668	2,276	1,147	750	755	523	18	214	2	659	7.3	1411	JAGO WALA (CHAK NO 40)
1,180	1,006	462	312	337	202	14	121	98	233	6.6	1082	NIAZBEG GOPI RAI (CHAK NO 42)
4,393	3,686	1,782	1,190	1,186	899	62	225	53	991	7.6	3049	SHEIKHAM
4,547	3,836	1,817	1,155	1,248	943	43	262	138	879	6.9		*VAITRAR PC
1,258	1,063	483	319	371	267	10	94	17	141	6.1	1040	CHAK 038(JANGLIAN WALA)
1,622	1,395	642	390	397	377	2	18	75	361	7.9	1327	CHAK 039(AWAN)
1,667	1,378	692	446	480	299	31	150	46	377	6.9	1398	VAITRAR
60,072	50,753	24,901	16,671	17,297	13,055	1,004	3,238	1,740	13,623	6.9		*PATTOKI QH
11,603	9,724	4,929	3,273	3,417	2,354	328	735	236	2,616	7.0		*CHAK NO 003(MAZID THEH) PC
3,779	3,134	1,603	1,118	1,082	779	62	241	161	797	7.3	1778	CHAK NO 003(MAZID THEH)
4,287	3,607	1,855	1,233	1,317	946	69	302	70	1,008	6.9	2175	CHAK NO 007(KATHI WALA)
3,537	2,983	1,471	922	1,018	629	197	192	5	811	6.8	2161	CHAK NO 009(SAID WALA)
8,191	6,830	3,437	2,202	2,342	1,857	46	439	173	1,823	6.9		*CHAK NO 023(BHUPE WALA) PC
807	689	333	220	244	227	-	17	1	226	6.7	463	CHAK NO 021(SARESAS NAU)
1,320	1,090	565	357	355	320	5	30	53	338	7.4	1801	CHAK NO 022(RUKAN PUR)
2,346	1,977	954	584	625	506	7	112	64	420	7.0	1793	CHAK NO 023(BHUPE WALA)
1,848	1,529	816	569	570	408	5	157	42	443	7.0	1297	CHAK NO 024(JAMSHIR NAU)
1,870	1,545	769	472	548	396	29	123	13	396	6.6	1713	CHAK NO 029(GAGGA NAU)
3,828	3,212	1,465	978	1,155	893	67	195	179	849	6.4		*CHAK NO 034 PC
2,734	2,286	1,131	757	822	687	18	117	85	713	6.8	1183	CHAK NO 034
1,094	926	334	221	333	206	49	78	94	136	5.5	2371	CHAK NO 068(RAKH NAROKE MAJAH)
4,857	4,079	2,029	1,391	1,434	1,245	93	96	198	1,154	7.0		*CHAK NO 037 PC
898	745	374	239	253	219	18	16	175	240	6.8	675	CHAK 036(JHADU)
2,008	1,680	818	587	584	552	5	27	13	457	7.4	1400	CHAK 037(BAIWAL LUBANE WALA)
1,951	1,654	837	565	597	474	70	53	10	457	6.6	609	PATTOKI KOHNA
6,021	5,090	2,440	1,667	1,645	1,023	42	580	91	1,286	7.5		*CHAKOKI PC
1,973	1,692	796	526	536	349	5	182	24	477	7.4	1533	AHLO WAL
1,825	1,539	759	507	480	338	30	112	23	293	7.7	1590	CHAK NO 028(GHWRIALA VALTOHA)
2,164	1,809	867	622	609	325	7	277	41	504	7.5	2180	CHAKOKI
59	50	18	12	20	11	-	9	3	12	5.6	385	RAKH THEH SAIJ
3,216	2,715	1,377	891	877	682	102	93	3	837	6.7		*MANDI PATTOKI PC

TABLE 39 - SELECTED POPULATION AND HOUSING STATISTICS OF INDIVIDUAL RURAL LOCALITIES

NAME OF MAUZA / DEH / VILLAGE / SETTLEMENT	HADBAST NUMBER / DEH NUMBER	POPULATION CHARACTERISTICS									
		POPULATION			LITERACY RATIO 10 +	EDUCATIONAL ATTAINMENT				RELIGION	
						PRIMARY BUT BELOW MATRIC		MATRIC & ABOVE			
		BOTH SEXES	MALE	FEMALE	(%)	MALE	FEMALE	MALE	FEMALE	MUSLIM	OTHERS
1	2	3	4	5	6	7	8	9	10	11	12
CHAK NO 035(BURJ MOHALAM)	0098	6,032	3,131	2,901	48.6	730	420	365	117	5,651	381
*NAROKE MAJAH PC		13,933	7,251	6,682	32.7	1,255	576	398	159	13,424	509
CHAK NO 019(MANDIAN WALA)	0093	4,000	2,091	1,909	37.2	400	189	132	37	3,821	179
NAROKE MAJAH	0111	9,933	5,160	4,773	30.9	855	387	266	122	9,603	330
*UMAR ABAD PC		22,413	11,702	10,711	46.7	2,529	1,274	1,282	392	21,867	546
CHAK NO 011(REWAZ ABAD)	0083	3,857	2,014	1,843	59.3	482	317	339	125	3,717	140
CHAK NO 020(RAKH WANRADHA RAM)	0079	4,479	2,328	2,151	35.4	488	168	176	26	4,358	121
CHAK NO 030(BALOKI)	0076	2,480	1,310	1,170	36.8	269	92	121	11	2,421	59
UMAR ABAD	0077	10,506	5,424	5,082	48.8	1,149	655	555	224	10,295	211
WAN RADHA RAM	0078	1,091	626	465	48.1	141	42	91	6	1,076	15
*WAN ADHAN PC		8,020	4,249	3,771	30.2	696	166	280	58	7,923	97
BUNGA SARDAR KAHAN SINGH	0113	2,782	1,446	1,336	34.7	281	85	100	12	2,780	2
WAN ADHAN	0112	5,238	2,803	2,435	27.7	415	81	180	46	5,143	95
*PHOOL NAGAR (BHAI PHERU) QH		186,723	100,274	86,449	31.8	16,854	5,814	6,723	1,172	177,781	8,942
*BAGHIANA KALAN PC		15,336	8,070	7,266	31.1	1,227	500	497	93	14,597	739
BAGHIANA KALAN	0146	13,975	7,363	6,612	32.3	1,142	487	480	91	13,315	660
THEH KAILA	0158	1,361	707	654	18.8	85	13	17	2	1,282	79
*BHOE ASAL PC		9,122	4,729	4,393	42.6	978	417	577	130	8,946	176
BHOE ASAL	0193	9,122	4,729	4,393	42.6	978	417	577	130	8,946	176
*BONGA MADRAN PC		13,698	7,206	6,492	23.1	916	354	268	51	13,021	677
AULAKH BONGA	0015	5,589	2,941	2,648	18.7	299	111	72	10	5,044	545
BONGA MADRAN	0014	5,392	2,855	2,537	30.7	441	219	163	37	5,298	94
GOHAR GULAB SINGH	0013	2,231	1,148	1,083	19.4	163	23	29	4	2,193	38
JHUGGIAN MARATI	0009	486	262	224	7.3	13	1	4	-	486	-
*GAGGA SARAI PC		9,193	4,829	4,364	28.8	741	313	289	54	8,671	522
GAGGA SARAI	0005	9,193	4,829	4,364	28.8	741	313	289	54	8,671	522
RAIWIND	0006	-	-	-	-	-	-	-	-	-	-
*GANDHI UTAR PC		8,119	4,199	3,920	28.0	638	183	249	30	7,957	162
CHAK NO 014 (RAKH GHANDIAN)	0199	2,725	1,421	1,304	34.7	261	93	79	12	2,671	54
CHAK NO 064 (KOT SHER MOHD)	0191	632	321	311	45.6	87	45	41	11	558	74
GANDHI UTAR	0192	4,762	2,457	2,305	21.7	290	45	129	7	4,728	34
*GHUMMANKE PC		14,568	8,131	6,437	29.6	1,275	353	564	94	13,998	570
BEHRAMKE	0136	1,934	1,002	932	16.7	82	11	59	6	1,898	36
DHALWAN	0148	3,338	2,283	1,055	48.0	592	114	276	35	3,288	50
GHUMMANKE	0137	6,839	3,569	3,270	25.1	415	159	167	42	6,440	399
SHER PUR	0147	2,457	1,277	1,180	24.7	186	69	62	11	2,372	85
*HARI PUR PC		4,249	2,211	2,038	23.8	275	50	152	15	4,212	37
HARI PUR	0143	3,637	1,909	1,728	23.8	228	32	136	7	3,629	8
KOT MAHJI KHAN	0142	612	302	310	23.8	47	18	16	8	583	29
*JAMBER KHURD PC		17,312	8,991	8,321	32.2	1,340	680	610	169	16,043	1,269
DEV	0139	518	283	235	22.8	29	3	12	-	517	1
JAMBER KHURD	0131	12,121	6,290	5,831	33.8	986	504	478	139	11,251	870
SAHARN KI	0140	1,993	1,043	950	27.8	161	89	55	11	1,733	260
SARANG KE	0141	2,680	1,375	1,305	30.3	164	84	65	19	2,542	138
*KANWEN PC		11,882	6,152	5,730	32.7	1,186	299	509	53	11,743	139

TABLE 39 - SELECTED POPULATION AND HOUSING STATISTICS OF INDIVIDUAL RURAL LOCALITIES

AGE GROUP		WOMEN (15 - 49 YEARS)		HOUSING CHARACTERISTICS								NAME OF MAUZA / DEH / VILLAGE / SETTLEMENT
				TYPE OF STRUCTURE				HOUSING FACILITIES		AVERAGE HOUSEHOLD SIZE	AREA IN ACRES	
18 YEARS AND ABOVE	21 YEARS AND ABOVE	TOTAL	CURRENTLY MARRIED	TOTAL	PACCA	SEMI-PACCA	KACHA	POTABLE WATER	ELECTRICITY			
13	14	15	16	17	18	19	20	21	22	23	24	1
3,216	2,715	1,377	891	877	682	102	93	3	837	6.7	1632	CHAK NO 035(BURJ MOHALAM)
6,963	5,898	2,859	1,974	1,992	1,729	72	191	625	1,526	7.0		*NAROKE MAJAH PC
2,025	1,709	851	543	580	547	15	18	255	539	6.9	451	CHAK NO 019(MANDIAN WALA)
4,938	4,189	2,008	1,431	1,412	1,182	57	173	370	987	7.0	2385	NAROKE MAJAH
11,499	9,880	4,774	3,137	3,193	2,523	177	493	153	2,621	6.9		*UMAR ABAD PC
2,060	1,782	827	504	543	380	26	137	4	505	7.1	1305	CHAK NO 011(REWAZ ABAD)
2,335	1,973	958	625	665	574	16	75	22	443	6.7	737	CHAK NO 020(RAKH WANRADHA RAM)
1,223	1,038	491	343	342	218	4	120	1	294	7.3	790	CHAK NO 030(BALOKI)
5,309	4,602	2,306	1,521	1,499	1,223	130	146	114	1,299	6.9	1302	UMAR ABAD
572	485	192	144	144	128	1	15	12	80	6.6	209	WAN RADHA RAM
3,894	3,325	1,591	1,158	1,242	749	77	416	82	911	6.4		*WAN ADHAN PC
1,375	1,170	557	392	422	273	13	136	-	381	6.6	1987	BUNGA SARDAR KAHAN SINGH
2,519	2,155	1,034	766	820	476	64	280	82	530	6.3	2178	WAN ADHAN
93,575	78,204	36,823	25,259	26,778	21,294	831	4,653	4,577	21,653	7.0		*PHOOL NAGAR (BHAI PHERU) QH
7,585	6,354	3,117	2,059	2,092	1,377	113	602	450	1,731	7.3		*BAGHIANA KALAN PC
6,929	5,783	2,860	1,865	1,901	1,228	113	560	298	1,593	7.4	5665	BAGHIANA KALAN
656	571	257	194	191	149	-	42	152	138	7.1	606	THEH KAILA
4,577	3,895	1,908	1,260	1,346	1,015	49	282	124	984	6.8		*BHOE ASAL PC
4,577	3,895	1,908	1,260	1,346	1,015	49	282	124	984	6.8	3467	BHOE ASAL
6,870	5,664	2,782	1,952	1,982	1,406	38	538	178	1,428	6.9		*BONGA MADRAN PC
2,857	2,331	1,150	752	789	621	19	149	97	567	7.1	1657	AULAKH BONGA
2,702	2,200	1,103	798	778	450	14	314	67	520	6.9	1136	BONGA MADRAN
1,058	910	436	332	342	303	3	36	12	287	6.5	1591	GOHAR GULAB SINGH
253	223	93	70	73	32	2	39	2	54	6.7	110	JHUGGIAN MARATI
4,362	3,689	1,818	1,271	1,370	1,221	20	129	172	1,059	6.7		*GAGGA SARAI PC
4,362	3,689	1,818	1,271	1,370	1,221	20	129	172	1,059	6.7	5098	GAGGA SARAI
-	-	-	-	-	-	-	-	-	-	-	179	RAIWIND
4,058	3,416	1,681	1,141	1,156	863	86	207	106	1,011	7.0		*GANDHI UTAR PC
1,394	1,181	532	379	409	324	1	84	45	314	6.7	1601	CHAK NO 014 (RAKH GHANDIAN)
345	289	148	93	89	83	1	5	2	62	7.1	355	CHAK NO 064 (KOT SHER MOHD)
2,319	1,946	1,001	669	658	456	84	118	59	635	7.2	1550	GANDHI UTAR
7,603	6,238	2,798	1,938	2,189	1,848	69	272	741	1,962	6.7		*GHUMMANKE PC
919	782	397	253	257	222	2	33	80	244	7.5	472	BEHRAMKE
1,987	1,517	477	367	577	513	10	54	260	501	5.8	778	DHALWAN
3,410	2,843	1,411	965	984	832	49	103	255	863	7.0	2756	GHUMMANKE
1,287	1,096	513	353	371	281	8	82	146	354	6.6	1264	SHER PUR
1,987	1,754	868	614	575	355	8	212	11	508	7.4		*HARI PUR PC
1,731	1,535	732	530	502	333	7	162	8	468	7.2	2153	HARI PUR
256	219	136	84	73	22	1	50	3	40	8.4	1063	KOT MAHJI KHAN
8,264	6,928	3,491	2,406	2,373	1,840	17	516	470	1,708	7.3		*JAMBER KHURD PC
234	198	101	58	65	54	-	11	2	64	7.7	346	DEV
5,762	4,805	2,478	1,739	1,651	1,352	7	292	318	1,171	7.3	2594	JAMBER KHURD
1,012	837	410	267	265	180	-	85	39	202	7.5	185	SAHARN KI
1,256	1,088	502	342	392	254	10	128	111	271	6.8	1434	SARANG KE
5,936	5,130	2,286	1,534	1,600	1,205	64	331	28	1,365	7.4		*KANWEN PC

TABLE 39 - SELECTED POPULATION AND HOUSING STATISTICS OF INDIVIDUAL RURAL LOCALITIES

NAME OF MAUZA / DEH / VILLAGE / SETTLEMENT	HADBAST NUMBER / DEH NUMBER	POPULATION CHARACTERISTICS									
		POPULATION			LITERACY RATIO 10 +	EDUCATIONAL ATTAINMENT				RELIGION	
						PRIMARY BUT BELOW MATRIC		MATRIC & ABOVE			
		BOTH SEXES	MALE	FEMALE	(%)	MALE	FEMALE	MALE	FEMALE	MUSLIM	OTHERS
1	2	3	4	5	6	7	8	9	10	11	12
KAN WEN	0145	8,592	4,473	4,119	30.8	846	197	333	26	8,471	121
KOT BABA UJAGAR SINGH	0144	3,290	1,679	1,611	37.5	340	102	176	27	3,272	18
*KHANKI MOR PC		11,845	6,184	5,661	34.9	1,067	457	220	29	11,362	483
JALLE KE	0138	2,764	1,428	1,336	42.2	252	96	50	6	2,664	100
KHANKI MOR	0132	8,580	4,481	4,099	32.3	778	351	160	22	8,284	296
RAKH KHANKI MOR	0133	501	275	226	39.1	37	10	10	1	414	87
*LAKHANKE PC		15,941	8,582	7,359	28.2	1,147	386	541	98	15,113	828
BHANGOR	0004	2,518	1,303	1,215	18.0	123	28	27	2	2,515	3
CHAK NO 066 (DINA NATH)	0149	9,730	5,325	4,405	31.3	750	268	446	78	9,017	713
LAKHANKE	0003	3,693	1,954	1,739	26.7	274	90	68	18	3,581	112
*LAMBEY JAGIR PC		11,929	6,819	5,110	31.8	1,253	344	508	72	11,268	661
HARGAN	0007	10	6	4	14.3	-	-	-	-	10	-
JHUGGIAN ARAIAN	0008	84	45	39	16.4	3	1	3	-	84	-
KAMO GILL	0010	4,466	2,846	1,620	32.4	540	60	272	14	4,204	262
LAMBEY JAGIR	0012	5,204	2,758	2,446	31.4	465	203	161	44	4,982	222
MEGHA	0011	2,165	1,164	1,001	32.1	245	80	72	14	1,988	177
*MIAN KI MOR PC		10,160	5,571	4,589	29.4	905	259	284	58	9,537	623
MIAN KI MOR	0134	7,036	3,871	3,165	23.1	512	119	143	16	6,441	595
PARNA	0135	3,124	1,700	1,424	43.0	393	140	141	42	3,096	28
*NATHA KHALSA PC		20,454	11,978	8,476	39.6	2,702	747	973	127	19,364	1,090
NAU THEH JAGIR	0002	9,667	6,287	3,380	46.8	1,755	327	674	82	9,400	267
NAU THEH KHALSA	0001	10,787	5,691	5,096	32.4	947	420	299	45	9,964	823
*PHULIANI PC		12,915	6,622	6,293	33.3	1,204	472	482	99	11,949	966
CHAK 031 (NANJIR WAL NIAZ BEG)	0129	4,402	2,296	2,106	31.1	421	146	153	28	3,952	450
CHAK 032 (MUNSHIAN WALA)	0127	2,280	1,174	1,106	35.0	232	104	70	20	2,051	229
CHAK 033 (MANGA NAU)	0128	2,822	1,462	1,360	31.3	207	80	128	34	2,642	180
PHULIANI	0130	3,411	1,690	1,721	36.4	344	142	131	17	3,304	107
*SARAI MUGHAL QH		97,703	51,361	46,342	30.2	8,069	2,845	3,286	486	93,150	4,553
* JAJJA KALAN PC		6,368	3,348	3,020	26.0	465	118	207	20	5,848	520
BONGA KAHAN SINGH	0021	29	16	13	12.5	2	-	-	-	29	-
JAJJA KALAN	0025	6,155	3,203	2,952	26.6	455	118	205	20	5,636	519
TAVERIAN	0022	184	129	55	11.6	8	-	2	-	183	1
*BALLOKI PC		15,004	7,879	7,125	29.6	1,177	553	473	71	13,900	1,104
BALLOKI	0017	13,134	6,905	6,229	29.6	1,046	508	411	59	12,156	978
BONGA MALA	0019	1,865	972	893	29.7	131	45	62	12	1,739	126
GOHAR JATRI	0016	5	2	3	-	-	-	-	-	5	-
*BATH KALAN PC		5,902	3,129	2,773	29.3	455	139	161	23	5,752	150
BATH KALAN	0034	4,332	2,344	1,988	30.0	342	107	129	21	4,188	144
BATH KHURD	0033	947	471	476	22.1	53	9	13	-	943	4
QILA TAIK CHAND	0037	86	46	40	34.5	6	3	6	-	86	-
RARE	0032	537	268	269	34.2	54	20	13	2	535	2
RATHOR	0039	-	-	-	-	-	-	-	-	-	-
*BHARWAL KALAN PC		11,964	6,183	5,781	36.0	1,170	466	528	92	11,336	628
BHARWAL KALAN	0108	7,549	3,896	3,653	41.2	770	353	376	77	7,443	106
RAKH BHERWAL KALAN	0109	99	57	42	18.3	8	-	3	-	99	-

TABLE 39 - SELECTED POPULATION AND HOUSING STATISTICS OF INDIVIDUAL RURAL LOCALITIES

AGE GROUP		WOMEN (15 - 49 YEARS)		HOUSING CHARACTERISTICS								
				TYPE OF STRUCTURE				HOUSING FACILITIES		AVERAGE HOUSEHOLD SIZE	AREA IN ACRES	NAME OF MAUZA / DEH / VILLAGE / SETTLEMENT
18 YEARS AND ABOVE	21 YEARS AND ABOVE	TOTAL	CURRENTLY MARRIED	TOTAL	PACCA	SEMI-PACCA	KACHA	POTABLE WATER	ELECTRICITY			
13	14	15	16	17	18	19	20	21	22	23	24	1
4,354	3,763	1,611	1,080	1,185	861	58	266	24	992	7.3	2972	KAN WEN
1,582	1,367	675	454	415	344	6	65	4	373	7.9	1547	KOT BABA UJAGAR SINGH
5,618	4,721	2,354	1,609	1,346	952	36	358	113	1,156	8.8		*KHANKI MOR PC
1,355	1,128	584	385	384	266	4	114	3	315	7.2	865	JALLE KE
4,037	3,403	1,674	1,143	886	618	30	238	107	799	9.7	2924	KHANKI MOR
226	190	96	81	76	68	2	6	3	42	6.6	499	RAKH KHANKI MOR
7,962	6,624	3,177	2,208	2,316	1,952	78	286	371	1,694	6.7		*LAKHANKE PC
1,202	1,031	490	340	342	241	35	66	1	202	7.4	2102	BHANGOR
4,962	4,128	1,925	1,351	1,412	1,237	37	138	306	1,065	6.7	2006	CHAK NO 066 (DINA NATH)
1,798	1,465	762	517	562	474	6	82	64	427	6.6	1994	LAKHANKE
6,308	5,190	2,246	1,547	1,825	1,484	91	250	443	1,646	6.5		*LAMBEY JAGIR PC
6	5	3	1	2	-	-	2	-	-	5.0	270	HARGAN
46	38	15	13	14	10	-	4	-	10	6.0	614	JHUGGIAN ARAIAN
2,596	2,063	696	499	746	541	81	124	296	661	6.0	2288	KAMO GILL
2,582	2,188	1,070	746	759	700	4	55	147	693	6.9	2479	LAMBEY JAGIR
1,078	896	462	288	304	233	6	65	-	282	7.1	853	MEGHA
5,154	4,250	1,975	1,438	1,562	1,363	17	182	202	1,116	6.5		*MIAN KI MOR PC
3,512	2,870	1,315	987	1,098	960	9	129	172	794	6.4	5960	MIAN KI MOR
1,642	1,380	660	451	464	403	8	53	30	322	6.7	944	PARNA
10,746	8,682	3,611	2,551	3,238	2,833	119	286	913	2,654	6.3		*NATHA KHALSA PC
5,543	4,284	1,436	1,055	1,650	1,387	89	174	755	1,356	5.9	2529	NAU THEH JAGIR
5,203	4,398	2,175	1,496	1,588	1,446	30	112	158	1,298	6.8	2674	NAU THEH KHALSA
6,545	5,669	2,711	1,731	1,808	1,580	26	202	255	1,631	7.1		*PHULIANI PC
2,326	2,003	909	578	629	576	4	49	28	578	7.0	1711	CHAK 031 (NANJIR WAL NIAZ BEG)
1,158	1,008	481	311	319	268	15	36	16	291	7.1	725	CHAK 032 (MUNSHIAN WALA)
1,386	1,197	584	402	409	374	1	34	26	355	6.9	782	CHAK 033 (MANGA NAU)
1,675	1,461	737	440	451	362	6	83	185	407	7.6	1885	PHULIANI
47,920	40,087	19,634	13,332	13,192	8,444	371	4,377	2,581	10,367	7.4		*SARAI MUGHAL QH
3,076	2,628	1,274	870	915	559	91	265	234	594	7.0		* JAJJA KALAN PC
21	19	7	5	4	-	4	-	-	-	7.3	311	BONGA KAHAN SINGH
2,948	2,512	1,244	846	889	557	85	247	234	594	6.9	3665	JAJJA KALAN
107	97	23	19	22	2	2	18	-	-	8.4	1161	TAVERIAN
7,368	6,173	3,102	2,099	2,100	1,510	38	552	598	1,741	7.1		*BALLOKI PC
6,482	5,420	2,735	1,845	1,816	1,359	31	426	563	1,495	7.2	4366	BALLOKI
884	751	366	253	283	151	7	125	35	246	6.6	1432	BONGA MALA
2	2	1	1	1	-	-	1	-	-	5.0	664	GOHAR JATRI
2,907	2,415	1,200	777	806	427	35	344	60	598	7.3		*BATH KALAN PC
2,184	1,830	898	569	582	314	13	255	11	444	7.4	2510	BATH KALAN
426	349	168	130	130	44	20	66	48	91	7.3	541	BATH KHURD
39	32	16	9	12	10	1	1	1	9	7.2	667	QILA TAIK CHAND
258	204	118	69	82	59	1	22	-	54	6.5	363	RARE
-	-	-	-	-	-	-	-	-	-	-	202	RATHOR
5,769	4,829	2,464	1,656	1,473	1,014	17	442	251	1,273	8.1		*BHARWAL KALAN PC
3,605	3,051	1,548	1,041	982	710	15	257	71	831	7.7	3548	BHARWAL KALAN
65	55	21	9	12	10	-	2	2	10	8.3	44	RAKH BHERWAL KALAN

TABLE 39 - SELECTED POPULATION AND HOUSING STATISTICS OF INDIVIDUAL RURAL LOCALITIES

NAME OF MAUZA / DEH / VILLAGE / SETTLEMENT	HADBAST NUMBER / DEH NUMBER	POPULATION CHARACTERISTICS									
		POPULATION			LITERACY RATIO 10 +	EDUCATIONAL ATTAINMENT				RELIGION	
						PRIMARY BUT BELOW MATRIC		MATRIC & ABOVE			
		BOTH SEXES	MALE	FEMALE	(%)	MALE	FEMALE	MALE	FEMALE	MUSLIM	OTHERS
1	2	3	4	5	6	7	8	9	10	11	12
RODE	0106	4,316	2,230	2,086	27.4	392	113	149	15	3,794	522
*BHONE KE UTAR PC		7,639	3,963	3,676	24.5	518	173	199	36	7,497	142
BHONE KE UTAR	0122	6,912	3,594	3,318	22.0	452	126	154	11	6,788	124
RAKH BHONE KE UTAR	0121	727	369	358	49.6	66	47	45	25	709	18
*DULLO GURU KI PC		5,244	2,696	2,548	19.2	303	53	86	3	5,205	39
ARE WALA	0024	383	194	189	15.2	19	2	6	-	378	5
ATARI BHOOP SINGH	0023	371	188	183	15.6	17	2	5	1	368	3
DULLU GURU KI	0035	3,071	1,595	1,476	17.7	173	27	48	2	3,059	12
KALU KHOKHAR	0020	287	142	145	11.0	6	-	1	-	287	-
KOTI	0027	548	283	265	26.4	38	16	9	-	548	-
TANNI KE	0036	584	294	290	29.3	50	6	17	-	565	19
*DULO MULTANI PC		4,692	2,434	2,258	29.6	413	120	163	49	4,609	83
AUJLAH	0042	2,042	1,074	968	24.5	144	30	51	40	2,042	-
DULO MULTANI	0040	1,368	703	665	36.3	149	55	78	5	1,285	83
JUGGIAN NATHA SINGH	0038	30	17	13	29.6	3	1	-	-	30	-
WASI PURA	0041	1,252	640	612	30.2	117	34	34	4	1,252	-
*JAGO KE GHUMMAN PC		5,472	2,883	2,589	29.5	501	156	225	24	5,272	200
JAGO KE GHUMMAN	30/31	3,547	1,857	1,690	30.8	354	94	155	12	3,437	110
RAI-KE GHUMMAN	0029	1,879	1,003	876	26.5	142	58	70	9	1,805	74
RAKH HERSE GHUMMAN	0105	46	23	23	40.0	5	4	-	3	30	16
*JAMBER KALAN PC		15,478	8,432	7,046	35.3	1,507	446	634	66	14,987	491
JAMBER KALAN	0126	10,840	5,757	5,083	33.6	960	331	362	42	10,615	225
KOT AKBAR KHAN	0125	1,002	773	229	58.4	214	15	125	12	993	9
RAKH THATTI UTTAR	0123	962	519	443	33.0	104	38	33	6	866	96
THATTI UTAR	0124	2,674	1,383	1,291	32.6	229	62	114	6	2,513	161
*SANDHU PC		12,576	6,571	6,005	30.9	1,008	415	404	76	11,812	764
KATAR MAL	0028	2,785	1,446	1,339	23.5	208	41	50	7	2,663	122
KOT SARDAR KAHAN SINGH	0107	2,805	1,446	1,359	34.0	242	103	113	19	2,587	218
SANDHU	0018	6,986	3,679	3,307	32.5	558	271	241	50	6,562	424
*SARAI MUGHAL PC		7,364	3,843	3,521	29.2	552	206	206	26	6,932	432
SARAI MUGHAL	0026	7,364	3,843	3,521	29.2	552	206	206	26	6,932	432

TABLE 39 - SELECTED POPULATION AND HOUSING STATISTICS OF INDIVIDUAL RURAL LOCALITIES

AGE GROUP		WOMEN (15 - 49 YEARS)		HOUSING CHARACTERISTICS								
				TYPE OF STRUCTURE				HOUSING FACILITIES		AVERAGE HOUSEHOLD SIZE	AREA IN ACRES	NAME OF MAUZA / DEH / VILLAGE / SETTLEMENT
18 YEARS AND ABOVE	21 YEARS AND ABOVE	TOTAL	CURRENTLY MARRIED	TOTAL	PACCA	SEMI-PACCA	KACHA	POTABLE WATER	ELECTRICITY			
13	14	15	16	17	18	19	20	21	22	23	24	1
2,099	1,723	895	606	479	294	2	183	178	432	9.0	2086	RODE
3,687	3,104	1,525	1,039	1,062	733	27	302	228	804	7.2		*BHONE KE UTAR PC
3,363	2,817	1,373	931	945	647	25	273	162	693	7.3	2724	BHONE KE UTAR
324	287	152	108	117	86	2	29	66	111	6.2	1165	RAKH BHONE KE UTAR
2,665	2,179	1,136	783	836	364	31	441	19	532	6.3		*DULLO GURU KI PC
195	158	76	53	57	2	1	54	5	5	6.7	343	ARE WALA
189	150	81	57	62	30	-	32	4	35	6.0	444	ATARI BHOOP SINGH
1,564	1,281	671	457	510	219	18	273	7	335	6.0	2944	DULLU GURU KI
149	127	63	35	38	32	-	6	-	28	7.6	589	KALU KHOKHAR
276	219	123	79	71	24	11	36	-	43	7.7	227	KOTI
292	244	122	102	98	57	1	40	3	86	6.0	286	TANNI KE
2,455	2,066	965	623	695	348	18	329	36	494	6.7		*DULO MULTANI PC
1,034	882	398	287	331	157	3	171	14	198	6.1	1926	AUJLAH
743	616	294	169	173	82	3	88	12	138	7.9	1047	DULO MULTANI
24	18	7	6	2	2	-	-	-	-	15.0	277	JUGGIAN NATHA SINGH
654	550	266	161	189	107	12	70	10	158	6.6	541	WASI PURA
2,794	2,307	1,121	724	730	378	12	340	50	586	7.5		*JAGO KE GHUMMAN PC
1,829	1,504	736	474	486	258	5	223	28	382	7.3	3136	JAGO KE GHUMMAN
938	779	374	243	235	119	4	112	21	195	8.0	998	RAI-KE GHUMMAN
27	24	11	7	9	1	3	5	1	9	5.1	603	RAKH HERSE GHUMMAN
7,567	6,276	2,806	1,943	1,874	1,474	36	364	509	1,655	7.9		*JAMBER KALAN PC
5,185	4,310	2,022	1,372	1,290	1,054	26	210	435	1,113	8.2	3734	JAMBER KALAN
676	513	92	72	98	72	2	24	45	74	6.1	620	KOT AKBAR KHAN
479	402	196	139	139	77	2	60	-	130	6.9	490	RAKH THATTI UTTAR
1,227	1,051	496	360	347	271	6	70	29	338	7.7	1113	THATTI UTAR
6,103	5,154	2,555	1,758	1,840	994	22	824	532	1,376	6.8		*SANDHU PC
1,348	1,137	566	393	417	230	8	179	22	225	6.7	1532	KATAR MAL
1,433	1,206	577	410	434	190	4	240	114	358	6.5	1253	KOT SARDAR KAHAN SINGH
3,322	2,811	1,412	955	989	574	10	405	396	793	7.1	3405	SANDHU
3,529	2,956	1,486	1,060	861	643	44	174	64	714	8.5		*SARAI MUGHAL PC
3,529	2,956	1,486	1,060	861	643	44	174	64	714	8.5	3032	SARAI MUGHAL

TABLE 40 - SELECTED POPULATION AND HOUSING STATISTICS OF INDIVIDUAL URBAN LOCALITIES

URBAN LOCALITIES	POPULATION CHARACTERISTICS									
	POPULATION			LITERACY RATIO	EDUCATIONAL ATTAINMENT				RELIGION	
					PRIMARY BUT BELOW MATRIC		MATRIC & ABOVE			
	BOTH SEXES	MALE	FEMALE	10 + (%)	MALE	FEMALE	MALE	FEMALE	MUSLIM	OTHERS
1	2	3	4	5	6	7	8	9	10	11
*KASUR DISTRICT	542,391	284,130	258,261	49.4	60,454	39,592	36,878	20,297	517,669	24,722
*CHUNIAN TEHSIL	60,873	31,649	29,224	50.8	6,746	4,248	4,504	2,375	58,608	2,265
*CHUNIAN TC	42,230	21,942	20,288	53.9	4,800	3,215	3,385	1,911	40,528	1,702
*CHARGE NO 16	42,230	21,942	20,288	53.9	4,800	3,215	3,385	1,911	40,528	1,702
CIRCLE NO 01	11,865	6,199	5,666	55.4	1,393	948	1,095	609	11,698	167
CIRCLE NO 02	8,054	4,155	3,899	59.6	928	701	725	508	8,028	26
CIRCLE NO 03	8,121	4,162	3,959	57.5	939	633	728	407	7,839	282
CIRCLE NO 04	6,799	3,549	3,250	47.0	722	441	416	211	6,745	54
CIRCLE NO 05	7,391	3,877	3,514	47.5	818	492	421	176	6,218	1,173
*KANGANPUR TC	18,643	9,707	8,936	43.6	1,946	1,033	1,119	464	18,080	563
*CHARGE NO 15	18,643	9,707	8,936	43.6	1,946	1,033	1,119	464	18,080	563
CIRCLE NO 01	8,138	4,241	3,897	48.8	946	527	558	281	7,981	157
CIRCLE NO 02	6,442	3,368	3,074	45.4	676	368	423	146	6,067	375
CIRCLE NO 03	4,063	2,098	1,965	29.9	324	138	138	37	4,032	31
*KASUR TEHSIL	366,444	192,526	173,918	48.8	40,783	26,982	25,046	13,926	350,104	16,340
*KASUR MC	245,321	129,553	115,768	48.8	26,701	18,031	17,063	10,077	233,679	11,642
*CHARGE NO 01	245,321	129,553	115,768	48.8	26,701	18,031	17,063	10,077	233,679	11,642
CIRCLE NO 01	6,192	3,243	2,949	45.0	609	363	448	304	6,186	6
CIRCLE NO 02	4,593	2,346	2,247	62.4	623	519	491	372	4,574	19
CIRCLE NO 03	4,202	2,170	2,032	62.7	584	490	444	343	4,190	12
CIRCLE NO 04	7,340	3,863	3,477	52.9	948	668	562	301	7,309	31
CIRCLE NO 05	8,569	4,476	4,093	49.3	856	649	564	277	8,381	188
CIRCLE NO 06	12,266	6,491	5,775	37.0	932	519	475	152	12,114	152
CIRCLE NO 07	8,616	4,547	4,069	34.3	713	422	403	229	8,566	50
CIRCLE NO 08	11,082	5,877	5,205	39.3	979	605	546	292	10,979	103
CIRCLE NO 09	4,388	2,250	2,138	76.0	562	497	678	458	4,378	10
CIRCLE NO 10	16,090	9,424	6,666	48.5	2,143	863	1,151	547	15,248	842
CIRCLE NO 11	3,900	2,018	1,882	71.8	591	452	482	316	3,899	1
CIRCLE NO 12	5,492	2,903	2,589	47.3	561	446	306	181	4,897	595
CIRCLE NO 13	3,362	1,753	1,609	65.7	503	372	385	270	3,123	239
CIRCLE NO 14	6,004	3,200	2,804	41.2	554	410	262	140	5,222	782
CIRCLE NO 15	6,903	3,606	3,297	39.9	685	436	316	166	5,789	1,114
CIRCLE NO 16	9,105	4,767	4,338	34.6	738	460	315	151	6,280	2,825
CIRCLE NO 17	6,635	3,416	3,219	41.9	667	424	298	157	6,177	458
CIRCLE NO 18	3,940	2,057	1,883	59.6	612	454	345	186	3,422	518
CIRCLE NO 19	4,774	2,495	2,279	57.4	608	445	377	233	4,701	73
CIRCLE NO 20	7,204	3,723	3,481	42.5	788	521	290	94	6,919	285
CIRCLE NO 21	10,141	5,330	4,811	41.4	956	532	537	279	10,106	35
CIRCLE NO 22	10,652	5,670	4,982	28.4	797	360	284	71	10,622	30
CIRCLE NO 23	6,090	3,203	2,887	38.6	673	326	245	96	6,080	10
CIRCLE NO 24	6,868	3,585	3,283	37.1	637	362	278	115	6,336	532
CIRCLE NO 25	6,840	3,570	3,270	37.6	657	343	278	132	5,832	1,008
CIRCLE NO 26	7,841	4,196	3,645	48.0	828	620	581	299	7,060	781
CIRCLE NO 27	2,747	1,422	1,325	56.7	340	278	206	152	2,723	24
CIRCLE NO 28	3,670	1,909	1,761	73.7	607	502	470	346	3,668	2

TABLE 40 - SELECTED POPULATION AND HOUSING STATISTICS OF INDIVIDUAL URBAN LOCALITIES

AGE GROUP		WOMEN (15 - 49 YEARS)		HOUSING CHARACTERISTICS								
				TYPE OF STRUCTURE				HOUSING FACILITIES				
18 YEARS AND ABOVE	21 YEARS AND ABOVE	TOTAL	CURRENTLY MARRIED	TOTAL	PACCA	SEMI-PACCA	KACHA	POTABLE WATER	LATRINE	ELECTRICITY	AVERAGE HOUSEHOLD SIZE	URBAN LOCALITIES
12	13	14	15	16	17	18	19	20	21	22	23	1
278,306	237,993	119,261	74,207	74,565	66,002	2,384	6,179	36,797	31,598	68,883	7.2	*KASUR DISTRICT
31,150	26,665	13,405	8,483	8,872	7,368	117	1,387	3,775	3,466	7,768	6.8	*CHUNIAN TEHSIL
21,775	18,705	9,422	5,909	6,193	5,328	68	797	2,759	2,734	5,504	6.8	*CHUNIAN TC
21,775	18,705	9,422	5,909	6,193	5,328	68	797	2,759	2,734	5,504	6.8	*CHARGE NO 16
6,010	5,149	2,673	1,692	1,708	1,484	9	215	365	757	1,529	6.9	CIRCLE NO 01
4,210	3,606	1,883	1,116	1,232	1,129	17	86	346	666	1,155	6.5	CIRCLE NO 02
4,298	3,741	1,793	1,135	1,200	1,148	10	42	679	392	1,110	6.8	CIRCLE NO 03
3,467	2,957	1,499	949	922	639	31	252	561	385	763	7.4	CIRCLE NO 04
3,790	3,252	1,574	1,017	1,131	928	1	202	808	534	947	6.5	CIRCLE NO 05
9,375	7,960	3,983	2,574	2,679	2,040	49	590	1,016	732	2,264	6.9	*KANGANPUR TC
9,375	7,960	3,983	2,574	2,679	2,040	49	590	1,016	732	2,264	6.9	*CHARGE NO 15
4,131	3,497	1,773	1,112	1,135	877	41	217	507	356	1,017	7.1	CIRCLE NO 01
3,232	2,772	1,362	897	964	784	4	176	414	242	833	6.6	CIRCLE NO 02
2,012	1,691	848	565	580	379	4	197	95	134	414	7.0	CIRCLE NO 03
189,105	162,064	80,554	49,637	50,194	45,118	1,757	3,319	25,696	22,477	47,130	7.3	*KASUR TEHSIL
128,072	110,152	54,467	33,133	33,577	29,860	1,160	2,557	22,093	15,220	31,988	7.2	*KASUR MC
128,072	110,152	54,467	33,133	33,577	29,860	1,160	2,557	22,093	15,220	31,988	7.2	*CHARGE NO 01
3,234	2,801	1,393	864	925	832	9	84	818	604	855	6.7	CIRCLE NO 01
2,592	2,278	1,173	626	646	642	-	4	553	310	640	7.1	CIRCLE NO 02
2,287	1,999	1,036	595	631	622	3	6	588	288	626	6.7	CIRCLE NO 03
3,895	3,362	1,651	967	1,083	854	66	163	837	276	1,074	6.6	CIRCLE NO 04
4,148	3,562	1,866	1,137	1,227	1,132	41	54	695	439	1,139	7.0	CIRCLE NO 05
5,963	5,041	2,559	1,651	1,792	1,616	14	162	335	712	1,687	6.8	CIRCLE NO 06
4,239	3,607	1,842	1,146	1,122	827	217	78	782	429	1,084	7.7	CIRCLE NO 07
5,472	4,686	2,376	1,509	699	402	13	284	456	337	599	15.9	CIRCLE NO 08
2,403	2,114	1,036	624	644	572	6	66	446	330	633	6.8	CIRCLE NO 09
8,957	7,881	3,118	1,999	2,075	1,975	6	94	1,628	900	1,790	6.8	CIRCLE NO 10
2,132	1,848	944	536	613	612	-	1	610	219	605	6.4	CIRCLE NO 11
2,920	2,493	1,262	784	732	666	3	63	714	366	688	7.5	CIRCLE NO 12
1,896	1,638	854	460	476	437	12	27	472	330	471	7.1	CIRCLE NO 13
3,091	2,615	1,332	825	809	554	164	91	765	462	781	7.4	CIRCLE NO 14
3,575	3,010	1,571	998	994	804	100	90	854	341	931	6.9	CIRCLE NO 15
4,569	3,865	2,014	1,276	1,357	1,025	81	251	920	568	1,257	6.7	CIRCLE NO 16
3,441	2,930	1,533	934	910	845	21	44	842	355	891	7.3	CIRCLE NO 17
2,097	1,808	897	507	575	519	1	55	464	85	572	6.9	CIRCLE NO 18
2,564	2,159	1,078	637	595	552	4	39	535	96	591	8.0	CIRCLE NO 19
3,456	2,891	1,526	963	944	917	2	25	482	485	923	7.6	CIRCLE NO 20
4,913	4,160	2,055	1,367	1,492	1,381	61	50	755	470	1,406	6.8	CIRCLE NO 21
4,996	4,260	2,146	1,422	1,496	1,397	51	48	739	827	1,401	7.1	CIRCLE NO 22
2,955	2,514	1,257	807	741	724	4	13	455	154	708	8.2	CIRCLE NO 23
3,404	2,868	1,488	926	886	821	59	6	431	203	853	7.7	CIRCLE NO 24
3,471	2,972	1,520	886	940	828	8	104	721	479	924	7.3	CIRCLE NO 25
3,966	3,323	1,688	1,035	1,160	903	83	174	807	573	1,094	6.8	CIRCLE NO 26
1,472	1,291	642	347	384	382	-	2	263	267	377	7.2	CIRCLE NO 27
2,175	1,921	930	517	547	467	31	49	300	242	510	6.7	CIRCLE NO 28

TABLE 40 - SELECTED POPULATION AND HOUSING STATISTICS OF INDIVIDUAL URBAN LOCALITIES

URBAN LOCALITIES	POPULATION CHARACTERISTICS									
	POPULATION			LITERACY RATIO	EDUCATIONAL ATTAINMENT				RELIGION	
					PRIMARY BUT BELOW MATRIC		MATRIC & ABOVE			
	BOTH SEXES	MALE	FEMALE	10 + (%)	MALE	FEMALE	MALE	FEMALE	MUSLIM	OTHERS
1	2	3	4	5	6	7	8	9	10	11
CIRCLE NO 29	6,222	3,283	2,939	57.1	739	598	569	346	5,975	247
CIRCLE NO 30	2,275	1,176	1,099	82.1	384	296	326	248	2,274	1
CIRCLE NO 31	2,204	1,072	1,132	77.0	294	265	380	332	2,179	25
CIRCLE NO 32	4,051	2,086	1,965	85.0	655	562	696	543	4,011	40
CIRCLE NO 33	4,461	2,312	2,149	61.2	579	464	495	309	4,203	258
CIRCLE NO 34	4,297	2,197	2,100	47.6	377	294	344	219	4,144	153
CIRCLE NO 35	7,454	4,092	3,362	37.5	633	440	386	211	7,422	32
CIRCLE NO 36	3,226	1,682	1,544	70.3	437	365	421	326	3,205	21
CIRCLE NO 37	8,377	4,324	4,053	64.3	984	768	883	543	8,332	45
CIRCLE NO 38	3,402	1,804	1,598	58.1	363	296	269	191	3,336	66
CIRCLE NO 39	3,846	2,015	1,831	52.5	505	345	277	150	3,817	29
*KHUDIAN TC	23,127	11,839	11,288	51.3	2,728	1,741	1,573	745	22,546	581
*CHARGE NO 04	23,127	11,839	11,288	51.3	2,728	1,741	1,573	745	22,546	581
CIRCLE NO 01	6,992	3,594	3,398	54.9	855	484	508	254	6,714	278
CIRCLE NO 02	8,365	4,241	4,124	54.1	1,050	696	599	275	8,354	11
CIRCLE NO 03	7,770	4,004	3,766	45.1	823	561	466	216	7,478	292
*KOT RADHA KISHAN TC	39,555	20,295	19,260	58.0	5,197	3,608	3,166	1,773	38,071	1,484
*CHARGE NO 05	39,555	20,295	19,260	58.0	5,197	3,608	3,166	1,773	38,071	1,484
CIRCLE NO 01	8,204	4,171	4,033	68.6	1,283	957	816	570	8,016	188
CIRCLE NO 02	11,801	6,069	5,732	53.8	1,382	933	816	433	10,838	963
CIRCLE NO 03	7,254	3,710	3,544	63.0	966	738	683	362	7,127	127
CIRCLE NO 04	12,296	6,345	5,951	51.5	1,566	980	851	408	12,090	206
*MUSTAFAABAD TC	37,498	19,758	17,740	39.8	3,874	2,378	1,920	878	36,205	1,293
*CHARGE NO 02	37,498	19,758	17,740	39.8	3,874	2,378	1,920	878	36,205	1,293
CIRCLE NO 01	11,271	5,921	5,350	35.5	1,045	665	480	194	10,261	1,010
CIRCLE NO 02	13,169	6,940	6,229	45.2	1,501	1,000	902	468	13,065	104
CIRCLE NO 03	13,058	6,897	6,161	37.8	1,328	713	538	216	12,879	179
*RAJA JANG TC	20,943	11,081	9,862	44.7	2,283	1,224	1,324	453	19,603	1,340
*CHARGE NO 03	20,943	11,081	9,862	44.7	2,283	1,224	1,324	453	19,603	1,340
CIRCLE NO 01	8,900	4,740	4,160	38.4	927	411	477	148	7,878	1,022
CIRCLE NO 02	12,043	6,341	5,702	49.4	1,356	813	847	305	11,725	318
*PATTOKI TEHSIL	115,074	59,955	55,119	50.3	12,925	8,362	7,328	3,996	108,957	6,117
*PATTOKI MC	58,961	30,675	28,286	58.3	7,387	5,264	4,867	2,798	56,114	2,847
*CHARGE NO 22	58,961	30,675	28,286	58.3	7,387	5,264	4,867	2,798	56,114	2,847
CIRCLE NO 01	8,573	4,445	4,128	67.4	938	803	1,047	603	8,522	51
CIRCLE NO 02	9,381	4,897	4,484	67.8	1,284	996	1,060	669	8,699	682
CIRCLE NO 03	7,141	3,714	3,427	55.4	945	644	559	317	6,941	200
CIRCLE NO 04	8,458	4,401	4,057	49.1	960	590	583	317	7,381	1,077
CIRCLE NO 05	8,173	4,226	3,947	51.8	920	647	532	294	7,758	415
CIRCLE NO 06	9,362	4,903	4,459	47.0	1,160	696	411	179	9,225	137
CIRCLE NO 07	7,873	4,089	3,784	68.4	1,180	888	675	419	7,588	285
*PHOOL NAGAR MC	56,113	29,280	26,833	41.5	5,538	3,098	2,461	1,198	52,843	3,270
*CHARGE NO 23	56,113	29,280	26,833	41.5	5,538	3,098	2,461	1,198	52,843	3,270
CIRCLE NO 01	9,453	4,968	4,485	39.3	849	456	321	133	8,835	618
CIRCLE NO 02	9,184	4,843	4,341	40.3	917	479	452	210	8,793	391

TABLE 40 - SELECTED POPULATION AND HOUSING STATISTICS OF INDIVIDUAL URBAN LOCALITIES

AGE GROUP		WOMEN (15 - 49 YEARS)		HOUSING CHARACTERISTICS								
				TYPE OF STRUCTURE				HOUSING FACILITIES			AVERAGE	URBAN
18 YEARS AND ABOVE	21 YEARS AND ABOVE	TOTAL	CURRENTLY MARRIED	TOTAL	PACCA	SEMI-PACCA	KACHA	POTABLE WATER	LATRINE	ELECTRICITY	HOUSEHOLD SIZE	LOCALITIES
12	13	14	15	16	17	18	19	20	21	22	23	1
3,445	3,000	1,445	817	852	818	3	31	362	364	841	7.3	CIRCLE NO 29
1,372	1,232	577	338	312	307	-	5	218	244	311	7.3	CIRCLE NO 30
1,352	1,224	555	313	368	339	-	29	365	336	368	6.0	CIRCLE NO 31
2,492	2,225	1,013	587	692	681	4	7	462	445	692	5.9	CIRCLE NO 32
2,662	2,304	1,113	601	640	621	7	12	402	166	629	7.0	CIRCLE NO 33
2,296	1,933	1,012	551	599	531	42	26	237	339	572	7.2	CIRCLE NO 34
3,940	3,417	1,564	964	935	846	13	76	381	489	884	8.0	CIRCLE NO 35
1,881	1,642	791	451	499	478	-	21	320	333	490	6.5	CIRCLE NO 36
4,357	3,822	1,916	1,218	1,175	1,105	9	61	413	908	1,105	7.1	CIRCLE NO 37
1,946	1,702	823	450	478	360	14	104	295	217	457	7.1	CIRCLE NO 38
2,046	1,754	871	498	532	466	8	58	371	232	529	7.2	CIRCLE NO 39
11,540	9,685	4,997	3,155	3,181	2,876	16	289	1,407	1,753	2,804	7.2	*KHUDIAN TC
11,540	9,685	4,997	3,155	3,181	2,876	16	289	1,407	1,753	2,804	7.2	*CHARGE NO 04
3,490	2,982	1,490	955	998	897	5	96	611	478	914	7.0	CIRCLE NO 01
4,135	3,480	1,818	1,149	1,128	1,047	8	73	470	778	1,016	7.4	CIRCLE NO 02
3,915	3,223	1,689	1,051	1,055	932	3	120	326	497	874	7.3	CIRCLE NO 03
20,088	17,167	8,756	5,370	5,307	5,065	98	144	1,018	2,495	5,031	7.4	*KOT RADHA KISHAN TC
20,088	17,167	8,756	5,370	5,307	5,065	98	144	1,018	2,495	5,031	7.4	*CHARGE NO 05
4,460	3,911	1,945	1,090	1,057	1,005	17	35	174	455	1,031	7.8	CIRCLE NO 01
5,952	5,012	2,592	1,643	1,616	1,535	24	57	86	688	1,482	7.3	CIRCLE NO 02
3,740	3,233	1,572	986	1,015	1,000	4	11	147	395	984	7.1	CIRCLE NO 03
5,936	5,011	2,647	1,651	1,619	1,525	53	41	611	957	1,534	7.6	CIRCLE NO 04
18,671	15,907	7,882	5,130	5,188	4,733	339	116	1,122	1,768	4,715	7.2	*MUSTAFAABAD TC
18,671	15,907	7,882	5,130	5,188	4,733	339	116	1,122	1,768	4,715	7.2	*CHARGE NO 02
5,532	4,692	2,340	1,555	1,507	1,201	240	66	311	400	1,321	7.5	CIRCLE NO 01
6,849	5,835	2,832	1,757	1,789	1,732	40	17	506	739	1,715	7.4	CIRCLE NO 02
6,290	5,380	2,710	1,818	1,892	1,800	59	33	305	629	1,679	6.9	CIRCLE NO 03
10,734	9,153	4,452	2,849	2,941	2,584	144	213	56	1,241	2,592	7.1	*RAJA JANG TC
10,734	9,153	4,452	2,849	2,941	2,584	144	213	56	1,241	2,592	7.1	*CHARGE NO 03
4,563	3,855	1,876	1,244	1,275	1,088	38	149	23	431	1,090	6.9	CIRCLE NO 01
6,171	5,298	2,576	1,605	1,666	1,496	106	64	33	810	1,502	7.2	CIRCLE NO 02
58,051	49,264	25,302	16,087	15,499	13,516	510	1,473	7,326	5,655	13,985	7.4	*PATTOKI TEHSIL
30,614	25,997	13,385	8,246	7,978	6,962	328	688	4,886	3,464	7,395	7.3	*PATTOKI MC
30,614	25,997	13,385	8,246	7,978	6,962	328	688	4,886	3,464	7,395	7.3	*CHARGE NO 22
4,246	3,635	1,976	1,258	1,122	1,075	40	7	778	554	1,093	7.4	CIRCLE NO 01
5,142	4,380	2,266	1,302	1,304	1,142	122	40	1,126	908	1,282	7.2	CIRCLE NO 02
3,689	3,126	1,577	960	977	736	74	167	620	523	954	7.2	CIRCLE NO 03
4,507	3,791	1,961	1,216	1,139	937	11	191	405	185	873	7.4	CIRCLE NO 04
4,178	3,589	1,799	1,114	1,076	894	60	122	650	483	944	7.6	CIRCLE NO 05
4,640	3,905	1,993	1,310	1,322	1,243	7	72	472	477	1,223	7.1	CIRCLE NO 06
4,212	3,571	1,813	1,086	1,038	935	14	89	835	334	1,026	7.6	CIRCLE NO 07
27,437	23,267	11,917	7,841	7,521	6,554	182	785	2,440	2,191	6,590	7.4	*PHOOL NAGAR MC
27,437	23,267	11,917	7,841	7,521	6,554	182	785	2,440	2,191	6,590	7.4	*CHARGE NO 23
4,525	3,792	1,954	1,330	1,305	1,098	86	121	202	319	1,191	7.2	CIRCLE NO 01
4,496	3,826	1,932	1,302	1,226	1,081	17	128	421	402	1,040	7.5	CIRCLE NO 02

TABLE 40 - SELECTED POPULATION AND HOUSING STATISTICS OF INDIVIDUAL URBAN LOCALITIES

URBAN LOCALITIES	POPULATION CHARACTERISTICS									
	POPULATION			LITERACY RATIO 10 +	EDUCATIONAL ATTAINMENT				RELIGION	
					PRIMARY BUT BELOW MATRIC		MATRIC & ABOVE			
	BOTH SEXES	MALE	FEMALE	(%)	MALE	FEMALE	MALE	FEMALE	MUSLIM	OTHERS
1	2	3	4	5	6.	7	8	9	10	11
CIRCLE NO 03	7,466	3,921	3,545	33.4	547	307	271	119	6,782	684
CIRCLE NO 04	7,942	4,115	3,827	56.3	1,054	675	479	269	7,530	412
CIRCLE NO 05	7,586	3,911	3,675	54.5	956	615	425	242	7,483	103
CIRCLE NO 06	14,482	7,522	6,960	32.1	1,215	566	513	225	13,420	1,062

TABLE 40 - SELECTED POPULATION AND HOUSING STATISTICS OF INDIVIDUAL URBAN LOCALITIES

AGE GROUP		WOMEN (15 - 49 YEARS)		HOUSING CHARACTERISTICS								
				TYPE OF STRUCTURE				HOUSING FACILITIES				
18 YEARS AND ABOVE	21 YEARS AND ABOVE	TOTAL	CURRENTLY MARRIED	TOTAL	PACCA	SEMI-PACCA	KACHA	POTABLE WATER	LATRINE	ELECTRICITY	AVERAGE HOUSEHOLD SIZE	URBAN LOCALITIES
12	13	14	15	16	17	18	19	20	21	22	23	1
3,704	3,174	1,580	1,014	936	863	9	64	224	186	812	8.0	CIRCLE NO 03
3,946	3,364	1,754	1,114	998	871	15	112	403	232	827	8.0	CIRCLE NO 04
3,815	3,224	1,671	1,022	993	948	8	37	477	746	982	7.6	CIRCLE NO 05
6,951	5,887	3,026	2,059	2,063	1,693	47	323	713	306	1,738	7.0	CIRCLE NO 06

TABLE 41 - HOUSEHOLD BY SIZE AND RURAL/URBAN

AREA	HOUSEHOLD BY SIZE										
	TOTAL	1 PERSON	2 PERSONS	3 PERSONS	4 PERSONS	5 PERSONS	6 PERSONS	7 PERSONS	8 PERSONS	9 PERSONS	10 & MORE
1	2	3	4	5	6	7	8	9	10	11	12
					KASUR DISTRICT						
TOTAL	337,649	7,582	19,701	24,472	30,862	37,612	43,381	41,208	37,760	30,149	64,922
RURAL	263,084	6,056	15,869	19,581	24,270	29,406	33,374	32,161	29,303	23,326	49,738
URBAN	74,565	1,526	3,832	4,891	6,592	8,206	10,007	9,047	8,457	6,823	15,184
					CHUNIAN TEHSIL						
TOTAL	85,332	2,107	5,569	6,578	8,085	9,591	10,887	10,411	9,460	7,245	15,399
RURAL	76,460	1,802	5,054	5,939	7,289	8,588	9,713	9,292	8,477	6,510	13,796
URBAN	8,872	305	515	639	796	1,003	1,174	1,119	983	735	1,603
					KASUR TEHSIL						
TOTAL	163,472	3,491	9,204	11,620	14,665	18,312	21,130	20,177	18,386	14,855	31,632
RURAL	113,278	2,512	6,589	8,320	10,234	12,772	14,341	14,046	12,725	10,333	21,406
URBAN	50,194	979	2,615	3,300	4,431	5,540	6,789	6,131	5,661	4,522	10,226
					PATTOKI TEHSIL						
TOTAL	88,845	1,984	4,928	6,274	8,112	9,709	11,364	10,620	9,914	8,049	17,891
RURAL	73,346	1,742	4,226	5,322	6,747	8,046	9,320	8,823	8,101	6,483	14,536
URBAN	15,499	242	702	952	1,365	1,663	2,044	1,797	1,813	1,566	3,355

TABLE 42 - HOUSING UNITS BY HOUSEHOLD SIZE, NUMBER OF ROOMS AND RURAL/URBAN

HOUSING UNITS / HOUSEHOLD SIZE	HOUSING UNITS BY NUMBER OF ROOMS						HOUSING UNITS		ROOMS PER HOUSING UNIT
	1	2	3	4	5	6 AND MORE	TOTAL	PERCENT	
1	2	3	4	5	6	7	8	9	10
				KASUR DISTRICT					
1 PERSON	5,885	1,226	308	109	22	32	7,582	2.25	1.3
2 PERSONS	14,334	4,172	793	287	62	53	19,701	5.83	1.4
3 PERSONS	16,009	6,277	1,535	441	117	93	24,472	7.25	1.5
4 PERSONS	18,221	9,215	2,360	718	192	156	30,862	9.14	1.6
5 PERSONS	19,953	12,485	3,504	1,155	295	220	37,612	11.14	1.7
6 PERSONS	20,124	15,913	4,950	1,645	436	313	43,381	12.85	1.8
7 PERSONS	16,874	16,261	5,369	1,891	469	344	41,208	12.20	1.9
8 PERSONS	13,583	15,545	5,688	2,022	553	369	37,760	11.18	2.0
9 PERSONS	9,339	12,739	5,203	1,956	504	408	30,149	8.93	2.1
10 PERSONS & MORE	11,715	23,619	15,181	8,271	3,075	3,061	64,922	19.23	2.6
T O T A L	146,037	117,452	44,891	18,495	5,725	5,049	337,649	100.00	1.9
PERCENT	43.25	34.79	13.30	5.48	1.70	1.50	100.00		
PERSONS PER HOUSING UNIT	5.6	7.3	8.6	9.8	10.9	12.7	7.0		
				KASUR DISTRICT - RURAL					
1 PERSON	4,804	928	224	70	14	16	6,056	2.30	1.3
2 PERSONS	11,770	3,268	578	188	34	31	15,869	6.03	1.3
3 PERSONS	13,037	4,979	1,134	299	74	58	19,581	7.44	1.4
4 PERSONS	14,634	7,250	1,721	468	111	86	24,270	9.23	1.5
5 PERSONS	15,968	9,835	2,531	752	185	135	29,406	11.18	1.6
6 PERSONS	15,648	12,510	3,650	1,092	278	196	33,374	12.69	1.8
7 PERSONS	13,160	12,974	4,087	1,403	325	212	32,161	12.22	1.9
8 PERSONS	10,442	12,320	4,400	1,504	400	237	29,303	11.14	2.0
9 PERSONS	7,160	10,012	4,057	1,457	363	277	23,326	8.87	2.1
10 PERSONS & MORE	8,814	18,234	11,785	6,319	2,332	2,254	49,738	18.91	2.6
T O T A L	115,437	92,310	34,167	13,552	4,116	3,502	263,084	100.00	1.9
PERCENT	43.88	35.09	12.99	5.15	1.56	1.33	100.00		
PERSONS PER HOUSING UNIT	5.5	7.2	8.6	9.9	11.3	13.3	7.0		
				KASUR DISTRICT - URBAN					
1 PERSON	1,081	298	84	39	8	16	1,526	2.05	1.5
2 PERSONS	2,564	904	215	99	28	22	3,832	5.14	1.5
3 PERSONS	2,972	1,298	401	142	43	35	4,891	6.56	1.6
4 PERSONS	3,587	1,965	639	250	81	70	6,592	8.84	1.7
5 PERSONS	3,985	2,650	973	403	110	85	8,206	11.01	1.8
6 PERSONS	4,476	3,403	1,300	553	158	117	10,007	13.42	1.9
7 PERSONS	3,714	3,287	1,282	488	144	132	9,047	12.13	1.9
8 PERSONS	3,141	3,225	1,288	518	153	132	8,457	11.34	2.0
9 PERSONS	2,179	2,727	1,146	499	141	131	6,823	9.15	2.1
10 PERSONS & MORE	2,901	5,385	3,396	1,952	743	807	15,184	20.36	2.6
T O T A L	30,600	25,142	10,724	4,943	1,609	1,547	74,565	100.00	2.0
PERCENT	41.04	33.72	14.38	6.63	2.16	2.07	100.00		
PERSONS PER HOUSING UNIT	6.0	7.4	8.4	9.4	10.1	11.4	7.2		

TABLE 43 - HOUSING UNITS BY NUMBER OF ROOMS, TENURE AND RURAL/URBAN

TENURE	HOUSING UNITS BY NUMBER OF ROOMS						HOUSING UNITS	
	1	2	3	4	5	6 AND MORE	TOTAL	PERCENT
1	2	3	4	5	6	7	8	9
				KASUR DISTRICT				
OWNED	119,299	105,526	41,565	17,390	5,467	4,817	294,064	87.09
RENTED	6,479	4,127	1,223	415	114	84	12,442	3.68
RENT FREE	20,259	7,799	2,103	690	144	148	31,143	9.22
TOTAL	146,037	117,452	44,891	18,495	5,725	5,049	337,649	100.00
PERCENT	43.25	34.79	13.30	5.48	1.70	1.50	100.00	
				KASUR DISTRICT - RURAL				
OWNED	95,624	84,360	32,123	12,928	3,998	3,370	232,403	88.34
RENTED	2,442	1,419	352	116	26	35	4,390	1.67
RENT FREE	17,371	6,531	1,692	508	92	97	26,291	9.99
TOTAL	115,437	92,310	34,167	13,552	4,116	3,502	263,084	100.00
PERCENT	43.88	35.09	12.99	5.15	1.56	1.33	100.00	
				KASUR DISTRICT - URBAN				
OWNED	23,675	21,166	9,442	4,462	1,469	1,447	61,661	82.69
RENTED	4,037	2,708	871	299	88	49	8,052	10.80
RENT FREE	2,888	1,268	411	182	52	51	4,852	6.51
TOTAL	30,600	25,142	10,724	4,943	1,609	1,547	74,565	100.00
PERCENT	41.04	33.72	14.38	6.63	2.16	2.07	100.00	

TABLE 44 - OWNED HOUSING UNITS BY PERIOD OF CONSTRUCTION, NUMBER OF ROOMS AND RURAL/URBAN

PERIOD OF CONSTRUCTION (IN YEARS)	HOUSING UNITS BY NUMBER OF ROOMS						HOUSING UNITS	
	1	2	3	4	5	6 AND MORE	TOTAL	PERCENT
1	2	3	4	5	6	7	8	9
				KASUR DISTRICT				
UNDER CONSTRUCTION	1,048	631	269	127	47	57	2,179	.74
LESS THAN 5	28,748	25,440	8,958	3,463	1,105	830	68,544	23.31
5 - 10	37,153	34,186	13,983	5,490	1,705	1,274	93,791	31.89
MORE THAN 10	52,350	45,269	18,355	8,310	2,610	2,656	129,550	44.06
TOTAL	119,299	105,526	41,565	17,390	5,467	4,817	294,064	100.00
PERCENT	40.57	35.89	14.13	5.91	1.86	1.64	100.00	
				KASUR DISTRICT - RURAL				
UNDER CONSTRUCTION	826	496	192	97	38	43	1,692	.73
LESS THAN 5	24,751	22,002	7,619	2,877	926	655	58,830	25.31
5 - 10	31,744	29,008	11,539	4,446	1,364	1,020	79,121	34.04
MORE THAN 10	38,303	32,854	12,773	5,508	1,670	1,652	92,760	39.91
TOTAL	95,624	84,360	32,123	12,928	3,998	3,370	232,403	100.00
PERCENT	41.15	36.30	13.82	5.56	1.72	1.45	100.00	
				KASUR DISTRICT - URBAN				
UNDER CONSTRUCTION	222	135	77	30	9	14	487	.79
LESS THAN 5	3,997	3,438	1,339	586	179	175	9,714	15.75
5 - 10	5,409	5,178	2,444	1,044	341	254	14,670	23.79
MORE THAN 10	14,047	12,415	5,582	2,802	940	1,004	36,790	59.66
TOTAL	23,675	21,166	9,442	4,462	1,469	1,447	61,661	100.00
PERCENT	38.40	34.33	15.31	7.24	2.38	2.35	100.00	

TABLE 45 - HOUSING UNITS BY TENURE, MATERIAL USED IN OUTER WALLS, ROOFS AND RURAL/URBAN

CONSTRUCTION MATERIAL USED IN	HOUSING UNITS BY TENURE			HOUSING UNITS	
	OWNED	RENTED	RENT-FREE	TOTAL	PERCENT
1	2	3	4	5	6
		KASUR DISTRICT			
OUTER WALLS					
- BAKED BRICKS / BLOCKS / STONES	209,425	10,894	16,494	236,813	70.14
- UNBAKED BRICKS / EARTH BOUND	82,506	1,440	14,051	97,997	29.02
- WOOD / BAMBOO	1,203	67	308	1,578	.47
- OTHERS	930	41	290	1,261	.37
ROOFS					
- RCC / RBC	32,702	2,447	3,916	39,065	11.57
- CEMENT / IRON SHEETS	24,705	1,341	2,224	28,270	8.37
- WOOD / BAMBOO	222,413	8,252	23,117	253,782	75.16
- OTHERS	14,244	402	1,886	16,532	4.90
TOTAL	294,064	12,442	31,143	337,649	100.00
PERCENT	87.09	3.68	9.22	100.00	
		KASUR DISTRICT - RURAL			
OUTER WALLS					
- BAKED BRICKS / BLOCKS / STONES	153,051	3,524	12,568	169,143	64.29
- UNBAKED BRICKS / EARTH BOUND	77,686	813	13,268	91,767	34.88
- WOOD / BAMBOO	876	37	233	1,146	.44
- OTHERS	790	16	222	1,028	.39
ROOFS					
- RCC / RBC	21,329	767	3,204	25,300	9.62
- CEMENT / IRON SHEETS	19,051	465	1,833	21,349	8.11
- WOOD / BAMBOO	179,373	2,937	19,601	201,911	76.75
- OTHERS	12,650	221	1,653	14,524	5.52
TOTAL	232,403	4,390	26,291	263,084	100.00
PERCENT	88.34	1.67	9.99	100.00	
		KASUR DISTRICT - URBAN			
OUTER WALLS					
- BAKED BRICKS / BLOCKS / STONES	56,374	7,370	3,926	67,670	90.75
- UNBAKED BRICKS / EARTH BOUND	4,820	627	783	6,230	8.36
- WOOD / BAMBOO	327	30	75	432	.58
- OTHERS	140	25	68	233	.31
ROOFS					
- RCC / RBC	11,373	1,680	712	13,765	18.46
- CEMENT / IRON SHEETS	5,654	876	391	6,921	9.28
- WOOD / BAMBOO	43,040	5,315	3,516	51,871	69.56
- OTHERS	1,594	181	233	2,008	2.69
TOTAL	61,661	8,052	4,852	74,565	100.00
PERCENT	82.69	10.80	6.51	100.00	

TABLE 46 - OWNED HOUSING UNITS BY PERIOD OF CONSTRUCTION, MATERIAL USED IN OUTER WALLS, ROOFS AND RURAL/URBAN

CONSTRUCTION MATERIAL USED IN	HOUSING UNITS BY PERIOD OF CONSTRUCTION (IN YEARS)				HOUSING UNITS	
	UNDER CONSTRUCRION	LESS THAN 5	5 - 10	MORE THAN 10	TOTAL	PERCENT
1	2	3	4	5	6	7
KASUR DISTRICT						
OUTER WALLS						
- BAKED BRICKS / BLOCKS / STONES	1,681	53,760	68,883	85,101	209,425	71.22
- UNBAKED BRICKS / EARTH BOUND	439	14,241	24,274	43,552	82,506	28.06
- WOOD / BAMBOO	32	264	379	528	1,203	.41
- OTHERS	27	279	255	369	930	.32
ROOFS						
- RCC / RBC	470	10,338	10,920	10,974	32,702	11.12
- CEMENT / IRON SHEETS	319	7,741	8,503	8,142	24,705	8.40
- WOOD / BAMBOO	1,235	46,162	70,055	104,961	222,413	75.63
- OTHERS	155	4,303	4,313	5,473	14,244	4.84
TOTAL	2,179	68,544	93,791	129,550	294,064	100.00
PERCENT	.74	23.31	31.89	44.06	100.00	
KASUR DISTRICT - RURAL						
OUTER WALLS						
- BAKED BRICKS / BLOCKS / STONES	1,248	44,662	55,278	51,863	153,051	65.86
- UNBAKED BRICKS / EARTH BOUND	408	13,674	23,356	40,248	77,686	33.43
- WOOD / BAMBOO	19	227	243	387	876	.38
- OTHERS	17	267	244	262	790	.34
ROOFS						
- RCC / RBC	279	7,903	7,482	5,665	21,329	9.18
- CEMENT / IRON SHEETS	259	6,379	6,919	5,494	19,051	8.20
- WOOD / BAMBOO	1,016	40,568	60,684	77,105	179,373	77.18
- OTHERS	138	3,980	4,036	4,496	12,650	5.44
TOTAL	1,692	58,830	79,121	92,760	232,403	100.00
PERCENT	.73	25.31	34.04	39.91	100.00	
KASUR DISTRICT - URBAN						
OUTER WALLS						
- BAKED BRICKS / BLOCKS / STONES	433	9,098	13,605	33,238	56,374	91.43
- UNBAKED BRICKS / EARTH BOUND	31	567	918	3,304	4,820	7.82
- WOOD / BAMBOO	13	37	136	141	327	.53
- OTHERS	10	12	11	107	140	.23
ROOFS						
- RCC / RBC	191	2,435	3,438	5,309	11,373	18.44
- CEMENT / IRON SHEETS	60	1,362	1,584	2,648	5,654	9.17
- WOOD / BAMBOO	219	5,594	9,371	27,856	43,040	69.80
- OTHERS	17	323	277	977	1,594	2.59
TOTAL	487	9,714	14,670	36,790	61,661	100.00
PERCENT	.79	15.75	23.79	59.66	100.00	

TABLE 47 - HOUSING UNITS BY TENURE, SOURCE OF DRINKING WATER, LIGHTING, COOKING FUEL USED AND RURAL/URBAN

SOURCE	HOUSING UNITS BY TENURE			HOUSING UNITS	
	OWNED	RENTED	RENT-FREE	TOTAL	PERCENT
1	2	3	4	5	6
KASUR DISTRICT					
SOURCE OF DRINKING WATER					
INSIDE	265,596	11,045	22,206	298,847	88.51
PIPE (NUL)	56,309	4,809	5,689	66,807	19.79
HAND PUMP	208,044	6,182	16,295	230,521	68.27
WELL	1,243	54	222	1,519	.45
OUTSIDE	28,468	1,397	8,937	38,802	11.49
PIPE (NUL)	4,298	607	1,115	6,020	1.78
HAND PUMP	15,271	467	5,241	20,979	6.21
WELL	2,918	42	719	3,679	1.09
POND	55	4	25	84	.02
OTHERS	5,926	277	1,837	8,040	2.38
SOURCE OF LIGHTING					
ELECTRICITY	242,110	10,703	20,659	273,472	80.99
KEROSENE OIL	48,470	1,557	9,944	59,971	17.76
OTHERS	3,484	182	540	4,206	1.25
COOKING FUEL USED					
WOOD	259,152	8,312	25,247	292,711	86.69
KEROSENE OIL	14,224	2,736	3,328	20,288	6.01
GAS	6,739	873	793	8,405	2.49
OTHERS	13,949	521	1,775	16,245	4.81
TOTAL	294,064	12,442	31,143	337,649	100.00
PERCENT	87.09	3.68	9.22	100.00	

TABLE 47 - HOUSING UNITS BY TENURE, SOURCE OF DRINKING WATER, LIGHTING, COOKING FUEL USED AND RURAL/URBAN

SOURCE	HOUSING UNITS BY TENURE			HOUSING UNITS	
	OWNED	RENTED	RENT-FREE	TOTAL	PERCENT
1	2	3	4	5	6
KASUR DISTRICT - RURAL					
SOURCE OF DRINKING WATER					
INSIDE	207,579	3,750	17,905	229,234	87.13
PIPE (NUL)	25,815	751	3,444	30,010	11.41
HAND PUMP	180,693	2,972	14,252	197,917	75.23
WELL	1,071	27	209	1,307	.50
OUTSIDE	24,824	640	8,386	33,850	12.87
PIPE (NUL)	1,901	100	891	2,892	1.10
HAND PUMP	14,644	329	4,985	19,958	7.59
WELL	2,880	38	712	3,630	1.38
POND	53	4	25	82	.03
OTHERS	5,346	169	1,773	7,288	2.77
SOURCE OF LIGHTING					
ELECTRICITY	184,570	3,369	16,650	204,589	77.77
KEROSENE OIL	44,833	948	9,193	54,974	20.90
OTHERS	3,000	73	448	3,521	1.34
COOKING FUEL USED					
WOOD	217,290	3,672	22,063	243,025	92.38
KEROSENE OIL	2,412	335	2,337	5,084	1.93
GAS	2,195	242	412	2,849	1.08
OTHERS	10,506	141	1,479	12,126	4.61
TOTAL	232,403	4,390	26,291	263,084	100.00
PERCENT	88.34	1.67	9.99	100.00	

TABLE 47 - HOUSING UNITS BY TENURE, SOURCE OF DRINKING WATER, LIGHTING, COOKING FUEL USED AND RURAL/URBAN

SOURCE	HOUSING UNITS BY TENURE			HOUSING UNITS	
	OWNED	RENTED	RENT-FREE	TOTAL	PERCENT
1	2	3	4	5	6
KASUR DISTRICT - URBAN					
SOURCE OF DRINKING WATER					
INSIDE	58,017	7,295	4,301	69,613	93.36
PIPE (NUL)	30,494	4,058	2,245	36,797	49.35
HAND PUMP	27,351	3,210	2,043	32,604	43.73
WELL	172	27	13	212	.28
OUTSIDE	3,644	757	551	4,952	6.64
PIPE (NUL)	2,397	507	224	3,128	4.19
HAND PUMP	627	138	256	1,021	1.37
WELL	38	4	7	49	.07
POND	2	-	-	2	-
OTHERS	580	108	64	752	1.01
SOURCE OF LIGHTING					
ELECTRICITY	57,540	7,334	4,009	68,883	92.38
KEROSENE OIL	3,637	609	751	4,997	6.70
OTHERS	484	109	92	685	.92
COOKING FUEL USED					
WOOD	41,862	4,640	3,184	49,686	66.63
KEROSENE OIL	11,812	2,401	991	15,204	20.39
GAS	4,544	631	381	5,556	7.45
OTHERS	3,443	380	296	4,119	5.52
TOTAL	61,661	8,052	4,852	74,565	100.00
PERCENT	82.69	10.80	6.51	100.00	

TABLE 48 - OWNED HOUSING UNITS BY PERIOD OF CONSTRUCTION, SOURCE OF DRINKING WATER, LIGHTING, COOKING FUEL USED AND RURAL/URBAN

SOURCE	HOUSING UNITS BY PERIOD OF CONSTRUCTION (IN YEARS)				HOUSING UNITS	
	UNDER CONSTRUCTION	LESS THAN 5	5 - 10	MORE THAN 10	TOTAL	PERCENT
1	2	3	4	5	6	7
			KASUR DISTRICT			
SOURCE OF DRINKING WATER						
INSIDE	1,896	61,043	85,211	117,446	265,596	90.32
PIPE (NUL)	500	9,822	15,061	30,926	56,309	19.15
HAND PUMP	1,376	50,953	69,798	85,917	208,044	70.75
WELL	20	268	352	603	1,243	.42
OUTSIDE	283	7,501	8,580	12,104	28,468	9.68
PIPE (NUL)	31	739	1,016	2,512	4,298	1.46
HAND PUMP	166	4,475	4,815	5,815	15,271	5.19
WELL	28	684	884	1,322	2,918	.99
POND	5	12	19	19	55	.02
OTHERS	53	1,591	1,846	2,436	5,926	2.02
SOURCE OF LIGHTING						
ELECTRICITY	1,645	52,869	77,273	110,323	242,110	82.33
KEROSENE OIL	488	14,639	15,428	17,915	48,470	16.48
OTHERS	46	1,036	1,090	1,312	3,484	1.18
COOKING FUEL USED						
WOOD	1,895	61,738	84,487	111,032	259,152	88.13
KEROSENE OIL	121	2,128	3,224	8,751	14,224	4.84
GAS	66	1,167	1,648	3,858	6,739	2.29
OTHERS	97	3,511	4,432	5,909	13,949	4.74
TOTAL	2,179	68,544	93,791	129,550	294,064	100.00
PERCENT	.74	23.31	31.89	44.06	100.00	

TABLE 48 - OWNED HOUSING UNITS BY PERIOD OF CONSTRUCTION, SOURCE OF DRINKING WATER, LIGHTING, COOKING FUEL USED AND RURAL/URBAN

SOURCE	HOUSING UNITS BY PERIOD OF CONSTRUCTION (IN YEARS)				HOUSING UNITS	
	UNDER CONSTRUCTION	LESS THAN 5	5 - 10	MORE THAN 10	TOTAL	PERCENT
1	2	3	4	5	6	7
KASUR DISTRICT - RURAL						
SOURCE OF DRINKING WATER						
INSIDE	1,439	51,881	71,263	82,996	207,579	89.32
PIPE (NUL)	247	5,970	8,552	11,046	25,815	11.11
HAND PUMP	1,175	45,663	62,383	71,472	180,693	77.75
WELL	17	248	328	478	1,071	.46
OUTSIDE	253	6,949	7,858	9,764	24,824	10.68
PIPE (NUL)	17	482	584	818	1,901	.82
HAND PUMP	157	4,292	4,673	5,522	14,644	6.30
WELL	27	679	874	1,300	2,880	1.24
POND	5	12	18	18	53	.02
OTHERS	47	1,484	1,709	2,106	5,346	2.30
SOURCE OF LIGHTING						
ELECTRICITY	1,228	44,466	63,746	75,130	184,570	79.42
KEROSENE OIL	435	13,437	14,381	16,580	44,833	19.29
OTHERS	29	927	994	1,050	3,000	1.29
COOKING FUEL USED						
WOOD	1,576	54,826	74,071	86,817	217,290	93.50
KEROSENE OIL	32	618	753	1,009	2,412	1.04
GAS	20	505	678	992	2,195	.94
OTHERS	64	2,881	3,619	3,942	10,506	4.52
TOTAL	1,692	58,830	79,121	92,760	232,403	100.00
PERCENT	.73	25.31	34.04	39.91	100.00	

TABLE 48 - OWNED HOUSING UNITS BY PERIOD OF CONSTRUCTION, SOURCE OF DRINKING WATER, LIGHTING, COOKING FUEL USED AND RURAL/URBAN

SOURCE	HOUSING UNITS BY PERIOD OF CONSTRUCTION (IN YEARS)				HOUSING UNITS	
	UNDER CONSTRUCTION	LESS THAN 5	5 - 10	MORE THAN 10	TOTAL	PERCENT
1	2	3	4	5	6	7
KASUR DISTRICT - URBAN						
SOURCE OF DRINKING WATER						
INSIDE	457	9,162	13,948	34,450	58,017	94.09
PIPE (NUL)	253	3,852	6,509	19,880	30,494	49.45
HAND PUMP	201	5,290	7,415	14,445	27,351	44.36
WELL	3	20	24	125	172	.28
OUTSIDE	30	552	722	2,340	3,644	5.91
PIPE (NUL)	14	257	432	1,694	2,397	3.89
HAND PUMP	9	183	142	293	627	1.02
WELL	1	5	10	22	38	.06
POND	-	-	1	1	2	-
OTHERS	6	107	137	330	580	.94
SOURCE OF LIGHTING						
ELECTRICITY	417	8,403	13,527	35,193	57,540	93.32
KEROSENE OIL	53	1,202	1,047	1,335	3,637	5.90
OTHERS	17	109	96	262	484	.78
COOKING FUEL USED						
WOOD	319	6,912	10,416	24,215	41,862	67.89
KEROSENE OIL	89	1,510	2,471	7,742	11,812	19.16
GAS	46	662	970	2,866	4,544	7.37
OTHERS	33	630	813	1,967	3,443	5.58
TOTAL	487	9,714	14,670	36,790	61,661	100.00
PERCENT	.79	15.75	23.79	59.66	100.00	

TABLE 49 - HOUSING UNITS BY TENURE, KITCHEN, BATH ROOM, LATRINE FACILITIES AND RURAL/URBAN

HOUSING FACILITIES		HOUSING UNITS BY TENURE			HOUSING UNITS	
		OWNED	RENTED	RENT-FREE	TOTAL	PERCENT
1		2	3	4	5	6
		KASUR DISTRICT				
KITCHEN						
	SEPARATE	59,461	2,802	3,954	66,217	19.61
	SHARED	26,466	1,339	2,285	30,090	8.91
	NONE	208,137	8,301	24,904	241,342	71.48
BATH ROOM						
	SEPARATE	78,197	3,964	4,967	87,128	25.80
	SHARED	58,937	3,319	4,201	66,457	19.68
	NONE	156,930	5,159	21,975	184,064	54.51
LATRINE						
	SEPARATE	54,596	4,654	4,037	63,287	18.74
	SHARED	44,541	3,614	3,276	51,431	15.23
	NONE	194,927	4,174	23,830	222,931	66.02
TOTAL		294,064	12,442	31,143	337,649	100.00
PERCENT		87.09	3.68	9.22	100.00	
		KASUR DISTRICT - RURAL				
KITCHEN						
	SEPARATE	41,524	746	3,011	45,281	17.21
	SHARED	17,999	304	1,559	19,862	7.55
	NONE	172,880	3,340	21,721	197,941	75.24
BATH ROOM						
	SEPARATE	55,584	1,133	3,648	60,365	22.95
	SHARED	38,030	825	2,784	41,639	15.83
	NONE	138,789	2,432	19,859	161,080	61.23
LATRINE						
	SEPARATE	28,321	1,093	2,275	31,689	12.05
	SHARED	21,558	743	1,823	24,124	9.17
	NONE	182,524	2,554	22,193	207,271	78.79
TOTAL		232,403	4,390	26,291	263,084	100.00
PERCENT		88.34	1.67	9.99	100.00	
		KASUR DISTRICT - URBAN				
KITCHEN						
	SEPARATE	17,937	2,056	943	20,936	28.08
	SHARED	8,467	1,035	726	10,228	13.72
	NONE	35,257	4,961	3,183	43,401	58.21
BATH ROOM						
	SEPARATE	22,613	2,831	1,319	26,763	35.89
	SHARED	20,907	2,494	1,417	24,818	33.28
	NONE	18,141	2,727	2,116	22,984	30.82
LATRINE						
	SEPARATE	26,275	3,561	1,762	31,598	42.38
	SHARED	22,983	2,871	1,453	27,307	36.62
	NONE	12,403	1,620	1,637	15,660	21.00
TOTAL		61,661	8,052	4,852	74,565	100.00
PERCENT		82.69	10.80	6.51	100.00	

TABLE 50 - OWNED HOUSING UNITS BY PERIOD OF CONSTRUCTION, KITCHEN, BATH ROOM, LATERINE FACILITIES AND RURAL/URBAN

HOUSING FACILITIES		HOUSING UNITS BY PERIOD OF CONSTRUCTION (IN YEARS)				HOUSING UNITS	
		UNDER CONSTRUCRION	LESS THAN 5	5 - 10	MORE THAN 10	TOTAL	PERCENT
1		2	3	4	5	6	7
				KASUR DISTRICT			
KITCHEN							
	SEPARATE	422	12,229	19,338	27,472	59,461	20.22
	SHARED	161	5,265	7,773	13,267	26,466	9.00
	NONE	1,596	51,050	66,680	88,811	208,137	70.78
BATH ROOM							
	SEPARATE	493	16,296	25,267	36,141	78,197	26.59
	SHARED	307	11,070	17,567	29,993	58,937	20.04
	NONE	1,379	41,178	50,957	63,416	156,930	53.37
LATRINE							
	SEPARATE	430	10,158	16,126	27,882	54,596	18.57
	SHARED	246	7,621	11,725	24,949	44,541	15.15
	NONE	1,503	50,765	65,940	76,719	194,927	66.29
TOTAL		2,179	68,544	93,791	129,550	294,064	100.00
PERCENT		.74	23.31	31.89	44.06	100.00	
				KASUR DISTRICT - RURAL			
KITCHEN							
	SEPARATE	257	9,588	14,645	17,034	41,524	17.87
	SHARED	97	4,229	6,080	7,593	17,999	7.74
	NONE	1,338	45,013	58,396	68,133	172,880	74.39
BATH ROOM							
	SEPARATE	317	12,912	19,529	22,826	55,584	23.92
	SHARED	191	8,436	13,265	16,138	38,030	16.36
	NONE	1,184	37,482	46,327	53,796	138,789	59.72
LATRINE							
	SEPARATE	215	6,418	9,646	12,042	28,321	12.19
	SHARED	112	4,725	7,096	9,625	21,558	9.28
	NONE	1,365	47,687	62,379	71,093	182,524	78.54
TOTAL		1,692	58,830	79,121	92,760	232,403	100.00
PERCENT		.73	25.31	34.04	39.91	100.00	
				KASUR DISTRICT - URBAN			
KITCHEN							
	SEPARATE	165	2,641	4,693	10,438	17,937	29.09
	SHARED	64	1,036	1,693	5,674	8,467	13.73
	NONE	258	6,037	8,284	20,678	35,257	57.18
BATH ROOM							
	SEPARATE	176	3,384	5,738	13,315	22,613	36.67
	SHARED	116	2,634	4,302	13,855	20,907	33.91
	NONE	195	3,696	4,630	9,620	18,141	29.42
LATRINE							
	SEPARATE	215	3,740	6,480	15,840	26,275	42.61
	SHARED	134	2,896	4,629	15,324	22,983	37.27
	NONE	138	3,078	3,561	5,626	12,403	20.11
TOTAL		487	9,714	14,670	36,790	61,661	100.00
PERCENT		.79	15.75	23.79	59.66	100.00	

TABLE 51 - OWNED HOUSING UNITS BY PERIOD OF CONSTRUCTION, MATERIAL USED IN OUTER WALLS, MATERIAL USED IN ROOFS AND RURAL/URBAN

PERIOD OF CONSTRUCTION (IN YEARS)/ MATERIAL USED IN OUTER WALLS	HOUSING UNITS BY MATERIAL USED IN ROOFS				HOUSING UNITS	
	RCC/RBC	CEMENT/ IRON SHEETS	WOOD/ BAMBOO	OTHERS	TOTAL	PERCENT
1	2	3	4	5	6	7
			KASUR DISTRICT			
UNDER CONSTRUCTION	470	319	1,235	155	2,179	.74
BAKED BRICKS/BLOCKS/STONES	470	286	822	103	1,681	.57
UNBAKED BRICKS/EARTH BOUND	-	31	375	33	439	.15
WOOD/BAMBOO	-	2	29	1	32	.01
OTHERS	-	-	9	18	27	.01
LESS THAN 5 YEARS	10,338	7,741	46,162	4,303	68,544	23.31
BAKED BRICKS/BLOCKS/STONES	10,338	7,025	33,206	3,191	53,760	18.28
UNBAKED BRICKS/EARTH BOUND	-	694	12,656	891	14,241	4.84
WOOD/BAMBOO	-	7	219	38	264	.09
OTHERS	-	15	81	183	279	.09
5 - 10 YEARS	10,920	8,503	70,055	4,313	93,791	31.89
BAKED BRICKS/BLOCKS/STONES	10,920	7,617	47,179	3,167	68,883	23.42
UNBAKED BRICKS/EARTH BOUND	-	868	22,406	1,000	24,274	8.25
WOOD/BAMBOO	-	6	364	9	379	.13
OTHERS	-	12	106	137	255	.09
MORE THAN 10 YEARS	10,974	8,142	104,961	5,473	129,550	44.06
BAKED BRICKS/BLOCKS/STONES	10,974	6,988	63,808	3,331	85,101	28.94
UNBAKED BRICKS/EARTH BOUND	-	1,144	40,498	1,910	43,552	14.81
WOOD/BAMBOO	-	7	507	14	528	.18
OTHERS	-	3	148	218	369	.13
TOTAL	32,702	24,705	222,413	14,244	294,064	100.00
PERCENT	11.12	8.40	75.63	4.84	100.00	

TABLE 51 - OWNED HOUSING UNITS BY PERIOD OF CONSTRUCTION, MATERIAL USED IN OUTER WALLS, MATERIAL USED IN ROOFS AND RURAL/URBAN

PERIOD OF CONSTRUCTION (IN YEARS)/ MATERIAL USED IN OUTER WALLS	HOUSING UNITS BY MATERIAL USED IN ROOFS				HOUSING UNITS	
	RCC/RBC	CEMENT/ IRON SHEETS	WOOD/ BAMBOO	OTHERS	TOTAL	PERCENT
1	2	3	4	5	6	7
KASUR DISTRICT - RURAL						
UNDER CONSTRUCTION	279	259	1,016	138	1,692	.73
BAKED BRICKS/BLOCKS/STONES	279	228	648	93	1,248	.54
UNBAKED BRICKS/EARTH BOUND	-	29	348	31	408	.18
WOOD/BAMBOO	-	2	17	-	19	.01
OTHERS	-	-	3	14	17	.01
LESS THAN 5 YEARS	7,903	6,379	40,568	3,980	58,830	25.31
BAKED BRICKS/BLOCKS/STONES	7,903	5,701	28,139	2,919	44,662	19.22
UNBAKED BRICKS/EARTH BOUND	-	656	12,169	849	13,674	5.88
WOOD/BAMBOO	-	7	184	36	227	.10
OTHERS	-	15	76	176	267	.11
5 - 10 YEARS	7,482	6,919	60,684	4,036	79,121	34.04
BAKED BRICKS/BLOCKS/STONES	7,482	6,097	38,790	2,909	55,278	23.79
UNBAKED BRICKS/EARTH BOUND	-	805	21,566	985	23,356	10.05
WOOD/BAMBOO	-	5	229	9	243	.10
OTHERS	-	12	99	133	244	.10
MORE THAN 10 YEARS	5,665	5,494	77,105	4,496	92,760	39.91
BAKED BRICKS/BLOCKS/STONES	5,665	4,475	39,244	2,479	51,863	22.32
UNBAKED BRICKS/EARTH BOUND	-	1,011	37,386	1,851	40,248	17.32
WOOD/BAMBOO	-	6	371	10	387	.17
OTHERS	-	2	104	156	262	.11
TOTAL	21,329	19,051	179,373	12,650	232,403	100.00
PERCENT	9.18	8.20	77.18	5.44	100.00	

TABLE 51 - OWNED HOUSING UNITS BY PERIOD OF CONSTRUCTION, MATERIAL USED IN OUTER WALLS, MATERIAL USED IN ROOFS AND RURAL/URBAN

PERIOD OF CONSTRUCTION (IN YEARS)/ MATERIAL USED IN OUTER WALLS	HOUSING UNITS BY MATERIAL USED IN ROOFS				HOUSING UNITS	
	RCC/RBC	CEMENT/ IRON SHEETS	WOOD/ BAMBOO	OTHERS	TOTAL	PERCENT
1	2	3	4	5	6	7
KASUR DISTRICT - URBAN						
UNDER CONSTRUCTION	191	60	219	17	487	.79
BAKED BRICKS/BLOCKS/STONES	191	58	174	10	433	.70
UNBAKED BRICKS/EARTH BOUND	-	2	27	2	31	.05
WOOD/BAMBOO	-	-	12	1	13	.02
OTHERS	-	-	6	4	10	.02
LESS THAN 5 YEARS	2,435	1,362	5,594	323	9,714	15.75
BAKED BRICKS/BLOCKS/STONES	2,435	1,324	5,067	272	9,098	14.75
UNBAKED BRICKS/EARTH BOUND	-	38	487	42	567	.92
WOOD/BAMBOO	-	-	35	2	37	.06
OTHERS	-	-	5	7	12	.02
5 - 10 YEARS	3,438	1,584	9,371	277	14,670	23.79
BAKED BRICKS/BLOCKS/STONES	3,438	1,520	8,389	258	13,605	22.06
UNBAKED BRICKS/EARTH BOUND	-	63	840	15	918	1.49
WOOD/BAMBOO	-	1	135	-	136	.22
OTHERS	-	-	7	4	11	.02
MORE THAN 10 YEARS	5,309	2,648	27,856	977	36,790	59.66
BAKED BRICKS/BLOCKS/STONES	5,309	2,513	24,564	852	33,238	53.90
UNBAKED BRICKS/EARTH BOUND	-	133	3,112	59	3,304	5.36
WOOD/BAMBOO	-	1	136	4	141	.23
OTHERS	-	1	44	62	107	.17
TOTAL	11,373	5,654	43,040	1,594	61,661	100.00
PERCENT	18.44	9.17	69.80	2.59	100.00	

TABLE 52 - NUMBER OF HOUSEHOLDS BY SOURCE OF INFORMATION AND RURAL/URBAN

ADMN UNIT	HOUSEHOLDS WITH SOURCE OF INFORMATION	TOTAL			RURAL			URBAN		
		T.V	RADIO	NEWS PAPER	T.V	RADIO	NEWS PAPER	T.V	RADIO	NEWS PAPER
1	2	3	4	5	6	7	8	9	10	11
KASUR DISTRICT	128,861	102,017	42,152	48,907	64,849	32,620	31,168	37,168	9,532	17,739
CHUNIAN TEHSIL	28,192	20,816	11,010	11,450	17,394	9,872	9,127	3,422	1,138	2,323
KASUR TEHSIL	69,055	56,017	21,869	27,105	29,515	15,404	14,796	26,502	6,465	12,309
PATTOKI TEHSIL	31,614	25,184	9,273	10,352	17,940	7,344	7,245	7,244	1,929	3,107

PART-V
ANNEXURES

I

فارم۔ 1

Annexure- A

فہرست خانہ جات- پانچویں خانہ ومردم شماری

بصیغہ راز

علاقے موضع دیہہ (ریونیوسٹیٹ) کانام..... حد بست نمبر..... بلاک کوڈ

محلہ، سڑک، گلی، کوچہ، دیہی علاقے کی صورت میں بستی کانام درج کریں	عمارت کاسلسلہ وار نمبر	عمارت کے ہر حصے (یونٹ) کی نوعیت	گھرانہ کاسلسلہ وار نمبر	نام سربراہ گھرانہ یا ادارہ	معاشی سرگرمی
	عمارت کاسلسلہ وار نمبر درج کریں	عمارت کے ہر حصے کو جو الگ الگ یا دیگر مقاصد کیلئے استعمال ہوتے ہوں علیحدہ علیحدہ سطر پر درج کریں اور لکھیں کہ کیا یہ گھر اجتماعی رہائش گاہ، دفتر، کاروباری ادارہ دکان، کارخانہ، سکول، کالج، عبادت گاہ وغیرہ ہے۔	اگر کالم نمبر 3 میں درج شدہ عمارت میں کوئی رہتا ہے تو ہر گھرانے، ادارے (اجتماعی رہائش گاہ) کاسلسلہ وار نمبر علیحدہ علیحدہ سطر پر درج کریں۔ خالی کیلئے " x " اور زیر تعمیر کیلئے " z " لکھیں۔	گھرانے کے سربراہ (یا اجتماعی رہائش گاہ کی صورت میں متعلقہ ادارے) کانام سلسلہ وار نمبر کے مقابل لکھیں۔	اس گھرانے میں کوئی معاشی سرگرمی ہو تو اسے درج کریں۔
1	2	3	4	5	6

فارم-2 (بصیغہ راز)

Annexure-B

حکومت پاکستان تنظیم مردم شماری

پانچویں خانہ و مردم شماری

گھرانے کا سلسلہ وار نمبر	سینکڑہ / دہائی / اکائی	ہندسوں میں
	9 8 7 6 5 4 3 2 1 0	
	9 8 7 6 5 4 3 2 1 0	
	9 8 7 6 5 4 3 2 1 0	

بلاک کوڈ

بلاک	سرکل	چارج	ضلع مردم شماری

صفحہ نمبر

کوائف خانہ شماری

کمروں کی تعداد

ایک (1) تین (3) پانچ (5)
دو (2) چار (4) چھ یا زائد (6)

رہائشی نوعیت

کرایہ پر (1) بغیر کرایہ (2) ذاتی (3)

کب تعمیر ہوا

زیر تعمیر (1) پانچ سال سے دس سال (3)
پانچ سال سے کم (2) دس سال سے زائد (4)

تعمیراتی سامان

دیواریں		چھت	
پکی اینٹیں / بلاک / پتھر	(1)	آر سی سی / آر بی سی	(1)
کچی اینٹیں / گارا	(2)	سیمنٹ / لوہے کی چادر	(2)
لکڑی / بانس	(3)	لکڑی / بانس	(3)
دیگر	(4)	دیگر	(4)

پانی کا ذریعہ

گھر کے اندر		گھر کے باہر	
نل	(1)	نل	(1)
دستی پمپ	(2)	دستی پمپ	(2)
کنواں	(3)	کنواں	(3)
		تالاب	(4)
		دیگر	(5)

روشنی کا ذریعہ		ایندھن	
بجلی	(1)	لکڑی	(1)
مٹی کا تیل	(2)	مٹی کا تیل	(2)
دیگر	(3)	گیس	(3)
		دیگر	(4)

باورچی خانہ		غسل خانہ		بیت الخلا	
علیحدہ	(1)	علیحدہ	(1)	علیحدہ	(1)
مشترکہ	(2)	مشترکہ	(2)	مشترکہ	(2)
نہیں	(3)	نہیں	(3)	نہیں	(3)

کیا اس گھرانے کا کوئی فرد

ٹی وی دیکھتا ہے؟	ریڈیو سنتا ہے؟	اخبار پڑھتا ہے؟
ہاں (1) نہیں (2)	ہاں (1) نہیں (2)	ہاں (1) نہیں (2)

جاری ہے۔

نام	گھرانے کے سربراہ سے رشتہ	سکونتی حیثیت	جنس	عمر	ازدواجی حیثیت	قومیت	مذہب	مادری زبان	خواندگی	پاس شدہ تعلیمی درجہ	انحصار سال یا زائد عمر کے افراد کے لئے	شناختی کارڈ
یکم مارچ 1991ء کی صبح گھر میں موجود ہر فرد کا نام لکھیں۔ (ان میں گھرانے کے حاضر افراد و عارضی طور پر غیر حاضر اور مہمان/ملاقاتی بھی شامل کریں۔)	1- سربراہ 2- بیوی/شوہر 3- بیٹا/بیٹی 4- دوسرے رشتہ دار 5- غیر رشتہ دار	1- فرد گھرانہ حاضر 2- فرد گھرانہ عارضی غیر حاضر 3- مہمان/ملاقاتی	1- مرد 2- عورت	عمر مکمل سالوں میں اور دو ہندسوں میں لکھیں۔ (ایک سال سے کم عمر کیلئے 00 لکھیں)۔	1- غیر شادی شدہ 2- شادی شدہ 3- بیوہ/رنڈوا 4- طلاق شدہ دس سال سے کم عمر افراد کے لئے 1 پُر کریں۔	1- پاکستانی 2- دیگر	1- مسلم 2- عیسائی 3- ہندو جاتی 4- قادیانی (احمدی) 5- شیڈولڈ کاسٹ 6- دیگر	1- اردو 2- پنجابی 3- سندھی 4- پشتو 5- بلوچی 6- دیگر	1- ہاں 2- نہیں	0- کبھی زیر تعلیم نہیں رہا 1- پرائمری سے کم 2- پرائمری 3- مڈل 4- میٹرک 5- انٹرمیڈیٹ 6- بی اے/بی ایس سی اور مساوی 7- ایم اے/ایم ایس سی اور مساوی یا زائد درجہ 8- ڈپلومہ/سرٹیفکیٹ 9- دیگر	1- ہاں 2- نہیں	
1 - نام				ہندسوں میں								
2 - نام				ہندسوں میں								
3 - نام				ہندسوں میں								
4 - نام				ہندسوں میں								
5 - نام				ہندسوں میں								
6 - نام				ہندسوں میں								
7 - نام				ہندسوں میں								
8 - نام				ہندسوں میں								
9 - نام				ہندسوں میں								
0 - نام				ہندسوں میں								
	1	2	3	4	5	6	7	8	9	10	11	12

مرد ... عورتیں ... کل افراد

فارم 2-ع (بصیغہ راز)

صفحہ نمبر.....

Annexure-C

حکومت پاکستان تنظیم مردم شماری
پانچویں خانہ و مردم شماری

گھرانے کا سلسلہ وار نمبر

بند سوں میں	9 8 7 6 5 4 3 2 1 0
	9 8 7 6 5 4 3 2 1 0
	9 8 7 6 5 4 3 2 1 0

بلاک کوڈ

بلاک	سرکل	چارج	ضلع مردم شماری

گھرانے کے سربراہ کا موجودہ پتہ

گھرانے کے سربراہ کا مستقل پتہ

تمام افراد کے لئے

پانچ سال اور اس سے زائد عمر افراد کیلئے

1 نام اور عمر	2 گھرانے سے سربراہ سے رشتہ	3 سماجی حیثیت	4 صنف	5 ازدواجی حیثیت	6 قومیت	7 مذہب	8 مادری زبان	9 پیدائش کا ضلع	10 ضلع میں رہائش کا عرصہ	11 سابقہ رہائش کا ضلع	12 نقل مکانی کی وجہ	13 قرآن پاک ناظرہ کتاب پڑھنا	14 خواندگی	15 تعلیمی ادارے میں تعلیم	16 پاس شدہ تعلیمی درجہ	17 شعبہ تعلیم
مردم شماری کے دن کی صبح گھر میں موجود ہر فرد کا نام لکھیں (ان میں گھرانے کے عارضی غیر حاضر افراد اور مہمان / ملاقاتی بھی شامل کریں) نام کے نیچے عمر بھی درج کریں۔	1- سربراہ 2- بیوی / خاوند 3- بیٹا / بیٹی 4- بہو 5- پوتا / پوتی 6- ماں / باپ 7- بھائی / بہن 8- بھائی کی بیوی 9- دیگر رشتہ دار 0- غیر رشتہ دار	1- فرد گھرانہ حاضر 2- فرد گھرانہ عارضی غیر حاضر 3- مہمان / ملاقاتی	1- مرد 2- عورت	1- غیر شادی شدہ 2- شادی شدہ 3- بیوہ / رنڈوا 4- طلاق شدہ دس سال سے کم عمر افراد کیلئے 1 پر کریں	1- پاکستانی 2- افغانی 3- بنگلہ دیشی 4- بھارتی 5- سری لنکن 6- دیگر	1- مسلم 2- عیسائی 3- ہندو / جاتی 4- قادیانی (احمدی) 5- شیڈولڈ کاسٹ 6- دیگر	1- اردو 2- پنجابی 3- سندھی 4- پشتو 5- بلوچی 6- سرائیکی 7- ہندکو 8- گجراتی 9- دیگر	پاکستان میں پیدائش کی صورت میں متعلقہ ضلع کا نام لکھیں اور بیرون ملک پیدائش کی صورت میں ملک کا نام لکھیں۔	1- ایک سال سے کم 2- 1 سے 5 سال 3- 5 سے 10 سال 4- 10 سال سے زائد 5- پیدائش سے اب تک	پاکستان میں سابقہ رہائش کے ضلع کا نام اور بیرون ملک رہائش کی صورت میں ملک کا نام لکھیں۔	1- حصول تعلیم 2- شادی 3- سربراہ کے ساتھ منتقلی 4- کاروبار 5- نوکری / ٹرانسفر 6- گھر واپسی 7- صحت 8- دیگر	1- ہاں 2- نہیں	1- اردو 2- انگریزی 3- عربی 4- اردو اور انگریزی 5- اردو اور عربی 6- انگریزی اور عربی 7- دیگر 8- ناخواندہ	1- ابھی زیر تعلیم ہے 2- زیر تعلیم رہ چکا / چکی ہے 3- کبھی زیر تعلیم نہیں رہا / رہی	1- پرائمری سے کم 2- پرائمری 3- مڈل 4- میٹرک / ایسوسی 5- انٹرمیڈیٹ 6- بی اے / بی ایس سی ایسوسی 7- ایم اے / ایم ایس سی اور مساوی ڈگری / ڈپلومہ 8- پیشہ وارانہ تعلیم میں سرٹیفکیٹ 9- ڈپلومہ 0- دیگر	1- عام تعلیم 2- انجینئرنگ / ٹیکنیکل 3- طب / صحت 4- قانون 5- زراعت / جنگلات / علوم حیوانات 6- کاروباری / تجارتی 7- تدریس 8- مذہبی 9- دیگر شعبہ جات
1																
عمر																
2																
عمر																
3																
عمر																
4																
عمر																
5																
عمر																
6																
عمر																

پانچ سال اور اس سے زائد عمر افراد کے لئے

18	19	20	21	22	23	24	25	26	27	28	29	30	31	32	33
کام کی نوعیت 1- کام کیا 2- کام کی تلاش 3- کام کیا مگر اب بیکار 4- بلا اجرت خاندانی مددگار 5- طالب علم 6- گھریلو کام 7- صاحب جائیداد 8- ریٹائرڈ 9- معذور 0- دیگر	پیشہ .....نے عام طور پر گزشتہ ایک سال کے دوران کون سا کام، پیشہ یا کاروبار اختیار کیا۔	ادارہ اس ادارے / کاروبار کی نوعیت کیا ہے جس میں .....کام کرتا/ربا/ کرتی رہی ہے۔	کام کی حیثیت 1- اپنا کام کیا۔ 2- سرکاری ملازم 3- خود مختار ادارے کا ملازم 4- پرائیویٹ ادارے کا ملازم 5- آجر 6- بلا اجرت خاندانی مددگار	بے روزگاری کی وجہ 1- کام/روزگار نہیں 2- ابھی تعلیم مکمل کی 3- آجر نے نکال دیا 4- اپنا کام کرنے کا ارادہ 5- دیگر وجوہات	.....کے بطن سے کل کتنے لڑکے زندہ پیدا ہوئے۔	ان میں سے اب کتنے زندہ ہیں	.....کے بطن سے کل کتنی لڑکیاں زندہ پیدا ہوئیں	ان میں سے اب کتنی زندہ ہیں	گذشتہ 12 ماہ میں پیدا ہونے والے لڑکوں کی تعداد	گذشتہ 12 ماہ میں پیدا ہونے والی لڑکیوں کی تعداد	ان میں سے اب کتنی زندہ ہیں	معذوری 1- نابینا 2- گونگا/بہرہ 3- ذہنی معذور 4- ذہنی پسماندہ 5- ذہنی مریض 6- ایک سے زائد معذوری 7- دیگر	10 سال سے کم عمر کے افراد کیلئے حفاظتی ٹیکے 1- ہاں 2- نہیں 3- معلوم نہیں	18 سال اور زائد عمر افراد کیلئے شناختی کارڈ 1- ہاں 2- نہیں

15 تا 50 سال عمر تک کی شادی شدہ (بشمول بیوہ یا طلاق یافتہ) خواتین کے لئے

1	2	3	4	5	6

IV

کوائف خانہ شماری	کمروں کی تعداد 1- ایک 2- دو 3- تین 4- چار 5- پانچ 6- چھ یا زائد	رہائشی نوعیت 1- ذاتی 2- کرایہ پر 3- بغیر کرایہ	کب تعمیر ہوا 1- زیر تعمیر 2- 5 سال سے کم 3- 5 سے 10 سال 4- 10 سال سے زائد	تعمیراتی سامان دیواریں: 1- کچی اینٹیں/بلاک 2- پکی اینٹیں/گارا 3- لکڑی/بانس 4- دیگر چھت: 1- آر سی سی/آر بی سی 2- سیمنٹ/لوہے کی چادر 3- لکڑی/بانس 4- دیگر	پانی کا ذریعہ گھر کے اندر: 1- نل 2- دستی پمپ 3- کنواں گھر کے باہر: 1- نل 2- دستی پمپ 3- کنواں 4- تالاب 5- دیگر	روشنی کا ذریعہ 1- بجلی 2- مٹی کا تیل 3- دیگر	ایندھن 1- جلانی 2- مٹی کا تیل 3- گیس 4- دیگر	باورچی خانہ 1- علیحدہ 2- مشترکہ 3- نہیں	غسل خانہ 1- علیحدہ 2- مشترکہ 3- نہیں	بیت الخلاء 1- فلش چیمبر 2- مشترکہ 3- نہیں	کیا اس گھرانے کا کوئی فرد ٹی وی دیکھتا ہے 1- ہاں 2- نہیں ریڈیو سنتا ہے 1- ہاں 2- نہیں اخبار پڑھتا ہے؟ 1- ہاں 2- نہیں	صفحہ وار خلاصہ کل افراد مرد عورتیں جاری ہے

Annexure-D

DEFINITIONS AND CONCEPTS

Urban Areas

All localities which were either metropolitan corporation, municipal corporation, municipal committee, town committee or cantonment at the time of the census, were treated as urban.

Household

A household means a group of persons living together who have collective arrangements for eating. A person living alone was also considered to constitute a household. The distinguishing characteristic of a household is its common cooking arrangements.

Housing Unit

A housing unit means a separate and independent place of abode, inhabited by one household and, if vacant, meant for habitation by one household. It does not necessarily mean a separate building. A building may have one or more housing units. Furthermore, any place not intended for habitation but occupied by a household at the time of census was also treated as a housing unit.

Room

A room is defined as a space in a housing unit having a roof and walls from roof to floor. This includes sleeping, dinning, drawing, study, children's and servant's rooms but excludes kitchen, bathroom, latrine, balcony, porch and motor garage. A store if being used as sleeping room it is considered as a room otherwise not.

Age

Age is recorded as of the last birthday.

Marital Status

Marital status has been classified into never-married, married, widowed and divorced. Never-married applies to persons who have never been married. Married includes all persons who are at present married and living as husband and wife as well as those married persons living apart but having a living wife/husband. Those couples, whose marriage (Nikah) had been solemnized but giving away ceremony had not taken place, were also treated as married. Widowed applies to a person whose husband or wife was dead but who had not married again. Divorced applies to both divorcer and divorcee, if not remarried.

Religion

Religion is recorded and tabulated as informed by the respondents.

Literate

A person who can read a newspaper and write a simple letter, in any language, is treated as literate.

Field of Education

(a) General Education

It includes educational programme of primary, middle, matriculation, intermediate and bachelor's degree in arts or science.

(b) Technical/Engineering

It includes engineering educational programmes in the fields of electrical, electronic, industrial, metallurgical, mining, mechanical, agricultural, forestry, chemical, petro-chemical, aviation, nautical, etc. It also includes programmes in survey, drafting and designing, all types of engineering technician programmes, all types of trade, craft and industrial programmes. Architectural and town planning programmes are also included.

(c) Medicine/Tib

It includes educational programmes of medical diagnostic and treatment techniques, medicine and surgery, medical X-ray techniques, dentistry, pharmacy, etc.

(d) Health

It includes educational programmes of public health, nursing, mid-wifery and other health related auxiliary programmes.

(e) Commerce/Business Administration

It includes educational programmes of typing, shorthand, clerical, secretarial, operation of office machines, book keeping, accountancy, electric data processing, business administration, marketing and sales, financial management and investment analysis, public administration, institutional administration, personal administration and other commercial, business and public administration programmes.

(f) Teaching

It includes all educational programmes which enable the teachers to teach all types of subjects to all categories of students. It includes education science programmes.

(g) Agriculture/Forestry/Animal Husbandry

It includes educational programmes of agriculture, forestry and fishing including general agriculture, animal husbandry, horticulture and gardening, crop husbandry, agricultural technology, food sciences and technology, veterinary, medicine, fishery science and technology, etc.

(h) Law

It includes educational programmes in jurisprudence, history of law, international law, labour law and maritime law and other laws.

Economically Active Population

The economically active persons mean, persons of 10 years and above ages, of either sex, who are working for pay or profit, those not working but looking for work including laid off and unpaid family helpers.

The Crude Activity Rate mean the percentage of persons economically active to total population while Refined Activity Rate is the proportion of economically active persons in population exposed to the risk of entering the economic life.

In collection of the data on economic activities ``usual status`` approach has been adopted as against the approach of labour force surveys, where data is usually collected on ``current status`` basis.

Occupation

Occupation means the main job, profession, trade or kind/type of work usually performed by a person. In case of more than one occupation, the principal occupation is recorded. The principal occupation is that in which the person works most of the time.

Industry

Industry means the activity of the organization, or business in which a person usually works.

Employment Status

(a) Self-employed

Self-employed is a person who operates his own farm, business, or industry or practices a profession but does not employ any hired help, paid either in cash or kind.

(b) Government employee

A government employee is a person who works in any Government/Semi-Government organization for pay.

(c) Private employee

A Private employee is a person who works, for pay, for persons/farm/shop/firm/ organization/office which is not run or managed by the Federal/Provincial/Local Government/Autonomous/ Semi-Autonomous bodies.

(d) Employer

Employer means a person who operates his own farm, business or industry or practices a profession and who employees one or more persons for the purpose.

(e) Un-paid Family Helper

Un-paid family helper means a person who works, without pay or profit, on family farm, business or industry.

Migrant Population

The migrant population mean those who have shifted their residence from one administrative district to another administrative district. It excludes population who have shifted their residence within a district.

Disability

Disability refers to the physical and organic handicap of a person due to natural deformity or deficient functioning of any limb resulting from accident, disease, etc. For census purposes it refers to visible malfunctioning of any organ of the body. It includes blind, deaf and mute, crippled, mentally retarded and insane.

Annexure-E

PAKISTAN STANDARD CLASIFICATION OF OCCUPATIONS FOR THE 1998 POPULATION CENSUS

MAJOR GROUP 1- **LEGISLATORS, SENIOR OFFICIALS AND MANAGERS**

11 Legislators and Senior Officials

12 Corporate Managers

13 General Managers

MAJOR GROUP 2- **PROFESSIONALS**

21 Physical, Mathematical and Engineering Science Professionals

22 Life Science and Health Professionals

23 Teaching Professionals

24 Other Professionals

MAJOR GROUP 3- **TECHNICIANS AND ASSOCIATE PROFESSIONALS**

31 Physical and Engineering Science Associate Professionals

32 Life Science and Health Associate Professionals

33 Teaching Associate Professionals

34 Other Associate Professionals

MAJOR GROUP 4- **CLERK**

41 Office Clerk

42 Customer Services Clerks

MAJOR GROUP 5- **SERVICE WORKERS AND SHOP AND MARKET SALES WORKERS**

51 Personal and Protective Services Workers

52 Models, Salespersons and Demonstrators

Major Group 6- **SKILLED AGRICULTURAL AND FISHERY WORKERS**

61 Market-oriented skilled agricultural and Fishery Workers

62 Subsistence Agricultural and Fishery Workers

Major Group 7- **CRAFT AND RELATED TRADES WORKERS**

71 Extraction and building trades workers

72 Metal, Machinery and related trades workers

73 Precision, Handicraft, printing and related trades workers

74 Other Craft and Related Trades Workers

Major Group 8- **PLANT AND MACHINE OPERATORS AND ASSEMBLERS**

81 Stationary-plant and related operators

82 Machine operators and Assemblers

83 Drivers and mobile-plant operators

MAJOR GROUP 9- **ELEMENTARY OCCUPATIONS**

91 Sales and services elementary occupations

92 Agricultural, fishery and related labourers

93 Labourers in Mining, Construction, Manufacturing and Transport

MAJOR GROUP 0- **WORKERS NOT CLASSIFIED BY OCCUPATION**

01 Workers not classified by occupation

Annexure-F

PAKISTAN STANDARD CLASSIFICATION OF INDUSTRIES FOR THE 1998 POPULATION CENSUS

MAJOR DIVISION 1- AGRICULTURE, FORESTRY, HUNTING AND FISHING

11 Agricultural, Livestock and Hunting

12 Forestry and logging

13 Fishing

MAJOR DIVISION 2- MINING AND QUARRYING

21 Coal Mining

22 Crude Petroleum and Natural Gas Production

23 Metal Ore Mining

29 Other Mining

MAJOR DIVISION 3- MANUFACTURING

31 Manufacture of Food, Beverages and Tobacco

32 Textile, Wearing Apparel and Leather Industries

33 Manufacture of Wood and Wood Products including Furniture

34 Manufacture of Paper and Paper products, printing and Publishing

35 Manufacture of Chemicals and Chemical, Petroleum, Coal, Rubber and Plastic Product

36 Manufacture of Non-metallic Mineral products except Petroleum and Coal

37 Basic Metal Industries

38 Manufacture of Fabricated Metal Product, Machinery and Equipment

39 Other Manufacturing Industries and Handicrafts

MAJOR DIVISION 4- ELECTRICITY, GAS AND WATER

41 Electricity, Gas and Steam

42 Water Works and Supplies

MAJOR DIVISION 5- **CONSTRUCTION**

51 Building Construction and related activities

52 Construction, Repair, Maintenance of Streets, Roads, Highways and Bridges

53 Construction, Repair, Maintenance of Irrigation, Flood Control, Drainage, Reclamation and Hydro Electric Projects

54 Construction, Repair and Maintenance of Docks and Communications Projects

59 Construction of Projects n.e.c.

MAJOR DIVISION 6- **WHOLESALE AND RETAIL TRADE AND RESTAURANTS AND HOTELS**

61 Wholesale Trade

62 Retail Trade

63 Restaurants and Hotels

MAJOR DIVISION 7- **TRANSPORT, STORAGE AND COMMUNICATION**

71 Transport and Storage

72 Communication (postal, telegraphic, telephone services etc.)

MAJOR DIVISION 8- **FINANCING, INSURANCE, REAL ESTATE AND BUSINESS SERVICES**

81 Financial Institutions

82 Insurance

83 Real Estate and Business Services

MAJOR DIVISION 9- **COMMUNITY, SOCIAL AND PERSONAL SERVICES**

91 Public Administration and Defence Services

92 Sanitary and Similar Services

93 Social and Related Community Services

94 Recreation and Cultural Services

95 Personal and Household Services

96 International and other Extra Territorial Bodies

MAJOR DIVISION 0- **ACTIVITIES NOT ADEQUATELY DEFINED**

00 Activities not adequately defined

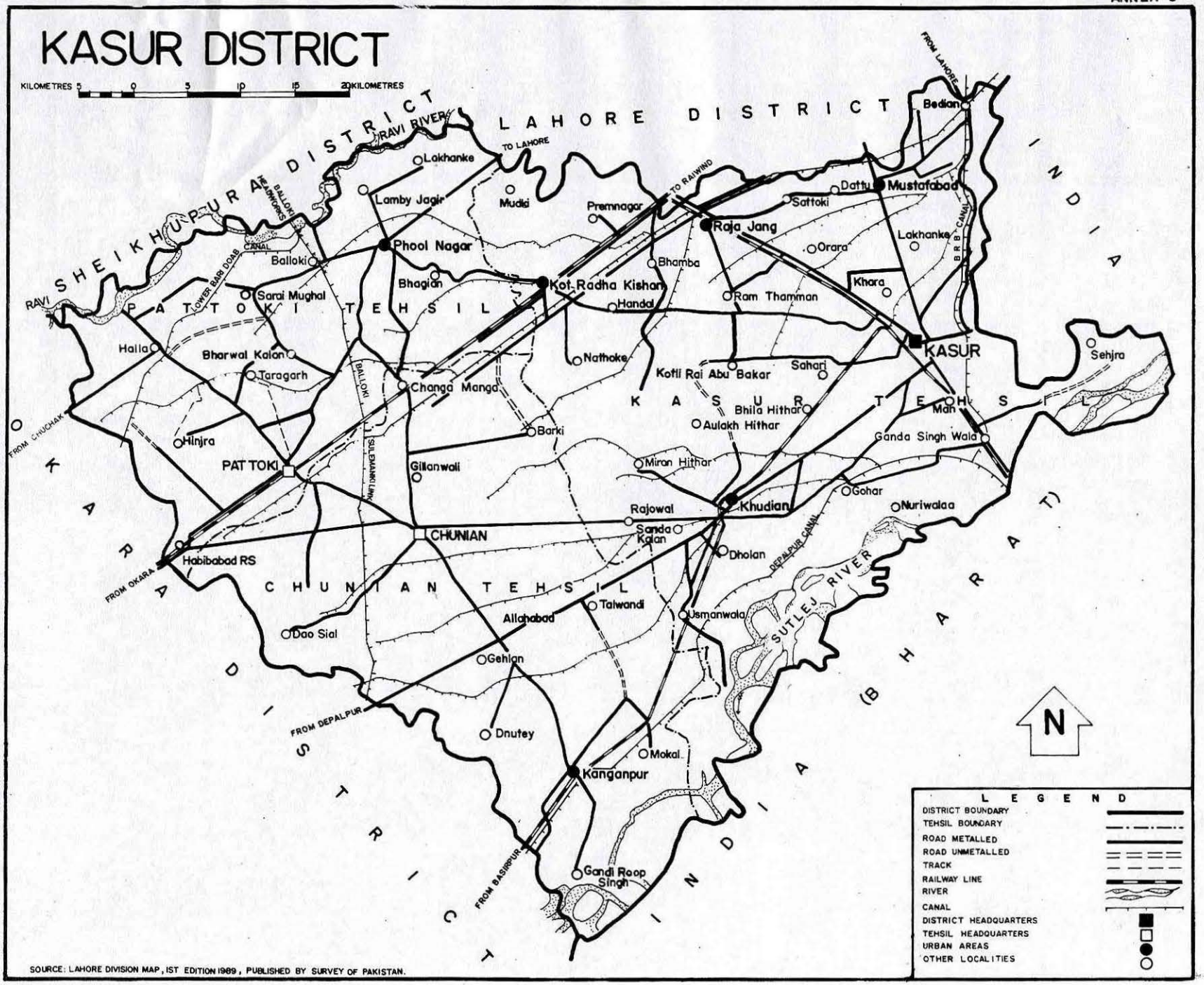

SOURCE: LAHORE DIVISION MAP, IST EDITION 1989, PUBLISHED BY SURVEY OF PAKISTAN.

JAVED

ANNEX-G

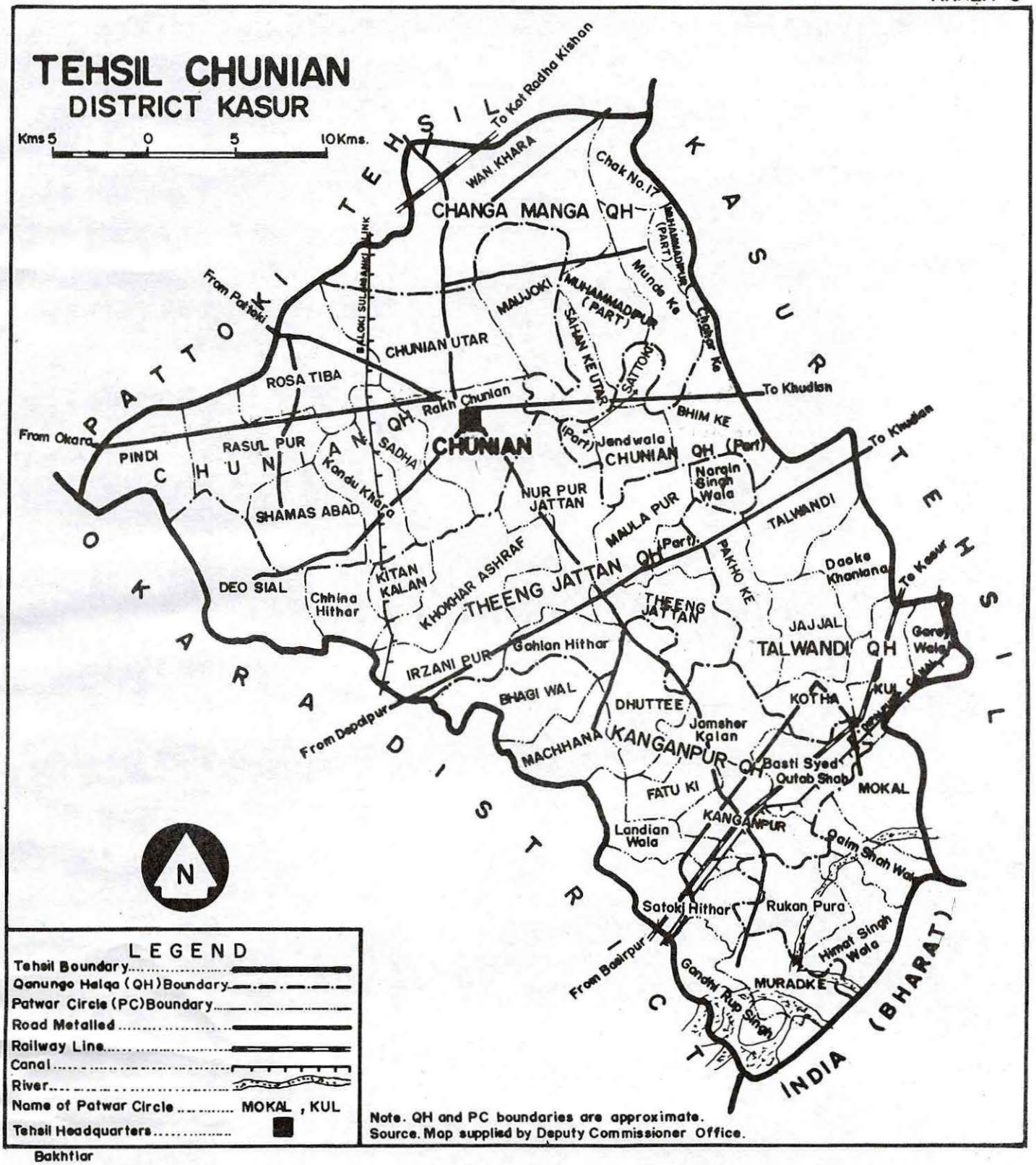

Bakhtiar

ANNEX-G

TEHSIL KASUR
DISTRICT KASUR
Kilometres 5 0 5 10 15 Kilometres
LAHORE DISTRICT
INDIA
CHUNIAN TEHSIL
INDIA (BHARAT)
PATTOKI TEHSIL
To Raiwind
From Pattoki
From Chunian
From Kanganpur
KASUR
KESARGARH
BEDIAN
SARHALI KHURD (PART)
SARHALI KALAN
CHATTIAN WALA
MUSTAFA ABAD QH
MUSTAFA ABAD
DAFTUH
GREEN KOT
WEGAL
SATTOKE
RAJA JANG QH
KATLOI KALAN
AURARA
ATHIL PUR
KHARA
LAKHANKE
CHAK BULIANA
RAJA JANG
MIR MUHAMMAD
RAO KHAN WALA
MATTA
BHAMBA
CLARK ABAD
BABLIANA UTAR
ZAFAR KE
BUCHO KE MAJAH
ROSSA BHAIL (PART)
ROSSA BHAIL (Part)
MUDKE DHARI WAL
KOT RADHA KISHAN QH
RAKH BUT
CHAK OGGI
HANDAL
MURALI UTTAR
NATHOKI
AULAKH UTAR
KOT NASAR KHAN
BHAMBA QH
CHHINA UTAR
RAKH DHALA
AULAKH HITHAR
KALE
RAM THAMAN
KOTLI RAI ABUBAKAR
THEH SHEIKHAM
HARDO SAHARI
GAGGAR
BHILA HITHAR QH
BHALA
BAHADUR PURA
MAAN
KOT MURAD KHAN
KASUR QH
ROHI WAL
MAHALAM KALAN
RAJIWALA ARAIN
GANDA SINGHWALA QH
SAHJRA
NAGAR EMIN PURA
GANDA SINGHWALA
DHALLA KALAN
CHOR KOT
TODE PUR
BHILA HITHAR
NAIKEY
BURJ KALAN
HALLAR KE PAIMAR
HARI KE NAUL
KINGRAN WALA
KHUDIAN QH
KHODEY
KHUDIAN
JOURHA
TARA GARH
GOHAR
HUSSAIN KHAN WALA
KHAREPAR
CHURI WALA
FATTUHI WALA
KACHA PACCA
KHAI HITHAR
SAID PUR
SOHDI WALA
THATTI FARID
DOBURJI
DHOLAN
PIAL KALAN
GOHAR JAGIR
DHINKE
JALLOKE
GANJA KALAN
USMANWALA QH
SANDA KHAN WALA
NAJABAT
N
LEGEND
Tehsil Boundary
Qanungo Halqa (QH) Boundary
Patwar Circle (PC) Boundary
Railway Line
Road Metalled
River
Tehsil Headquarters
Name of Patwar Circle
GOHAR JAVED
Source: Map supplied by Deputy Commissioner office.
Note: QH and PC boundaries are Approximate.

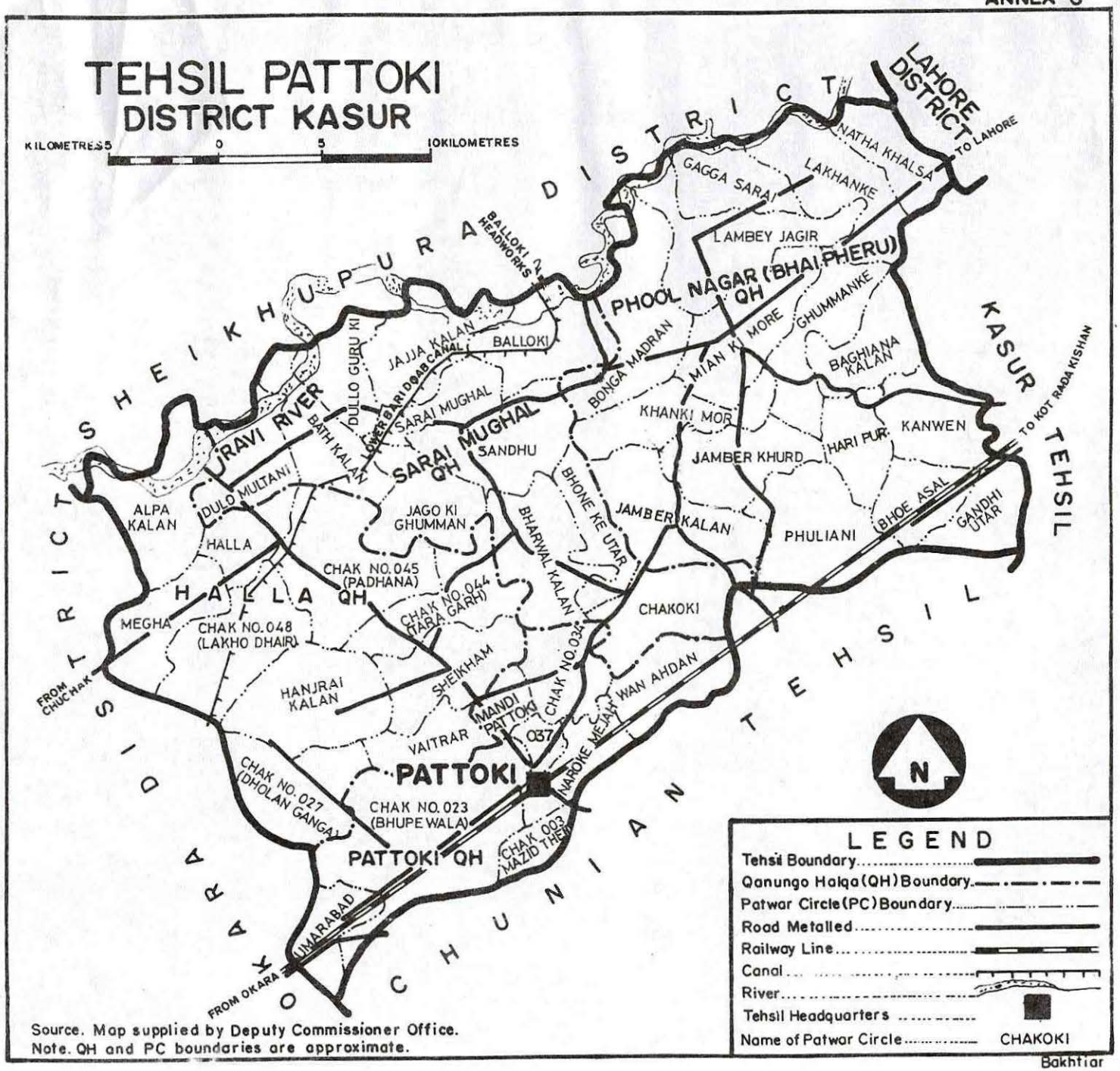

Source. Map supplied by Deputy Commissioner Office.
Note. QH and PC boundaries are approximate.

Bakhtiar